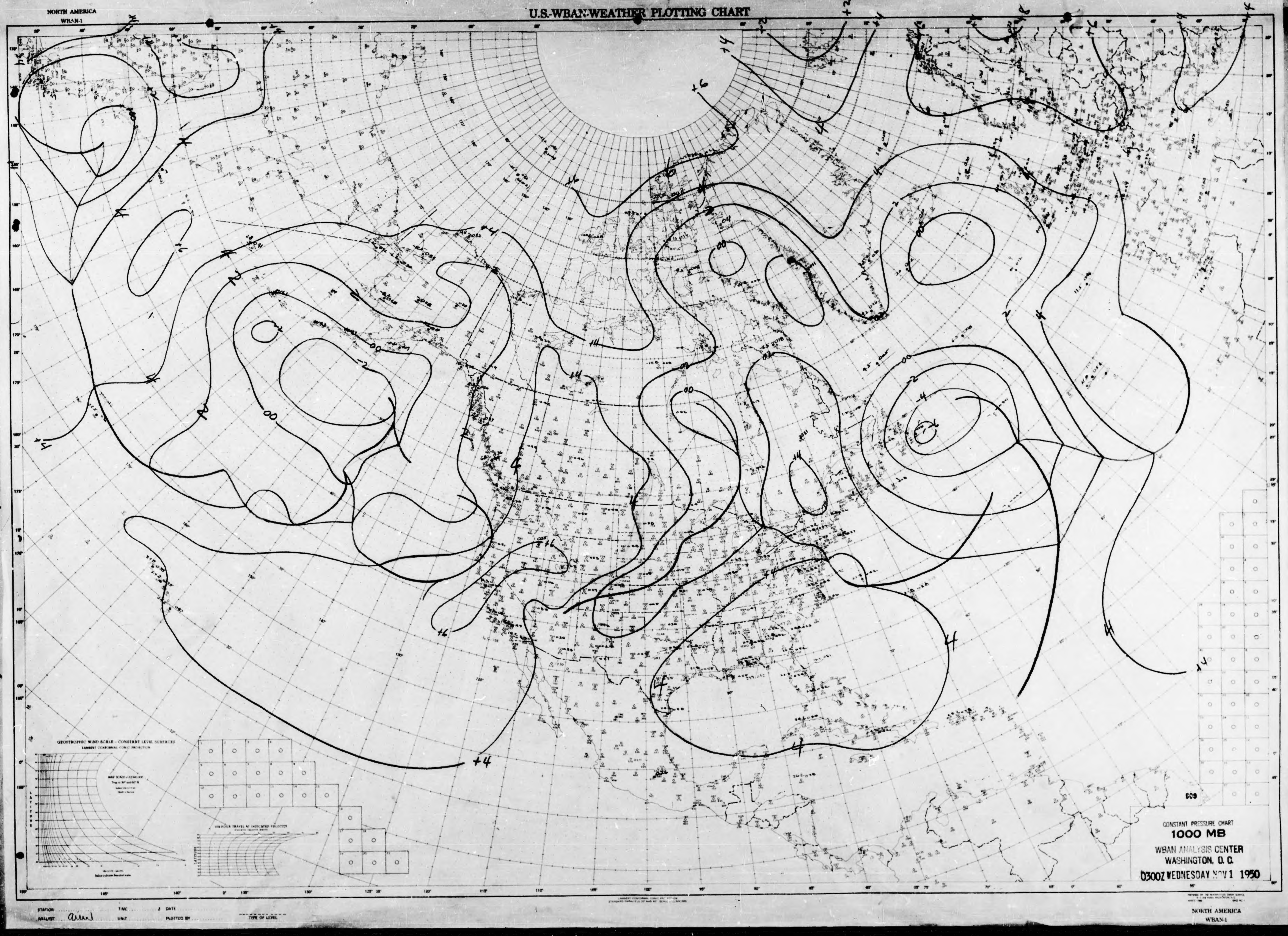

NORTH AMERICA
WBAN-1
U.S.-WBAN-WEATHER PLOTTING CHART
GEOSTROPHIC WIND SCALE - CONSTANT LEVEL SURFACES
LAMBERT CONFORMAL CONIC PROJECTION
609
CONSTANT PRESSURE CHART
1000 MB
WBAN ANALYSIS CENTER
WASHINGTON, D. C.
0300Z WEDNESDAY NOV 1 1950
STATION
TIME
DATE
ANALYST
UNIT
PLOTTED BY
TYPE OF LEVEL
NORTH AMERICA
WBAN-1

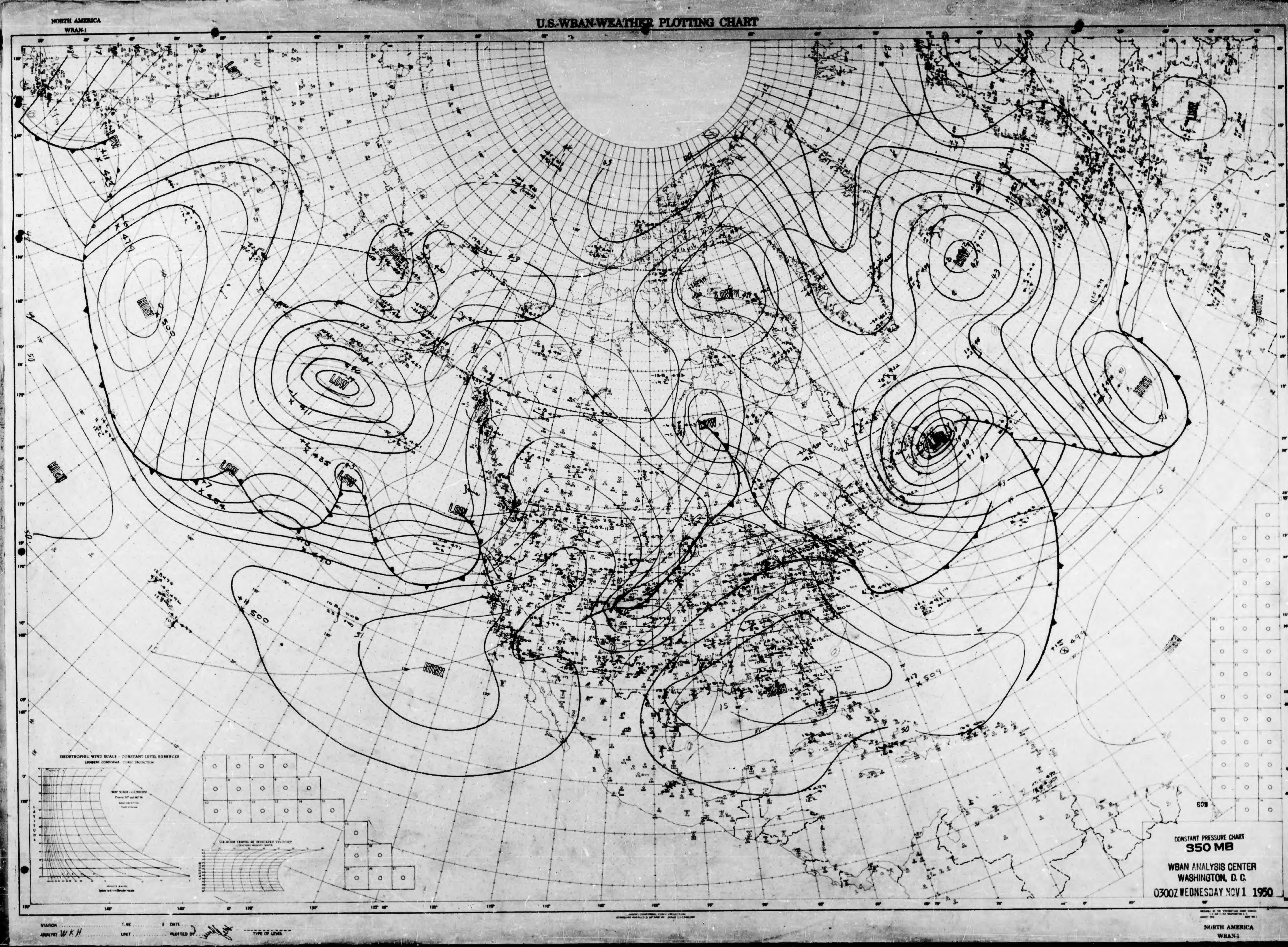

NORTH AMERICA
WBAN-1
U.S.-WBAN-WEATHER PLOTTING CHART
HIGH
LOW
GEOSTROPHIC WIND SCALE - CONSTANT LEVEL SURFACES
LAMBERT CONFORMAL CONIC PROJECTION
CONSTANT PRESSURE CHART
850 MB
WBAN ANALYSIS CENTER
WASHINGTON, D. C.
0300Z WEDNESDAY NOV 1 1950
STATION
TIME
DATE
ANALYST W K H
UNIT
PLOTTED BY
TYPE OF LEVEL
NORTH AMERICA
WBAN-1

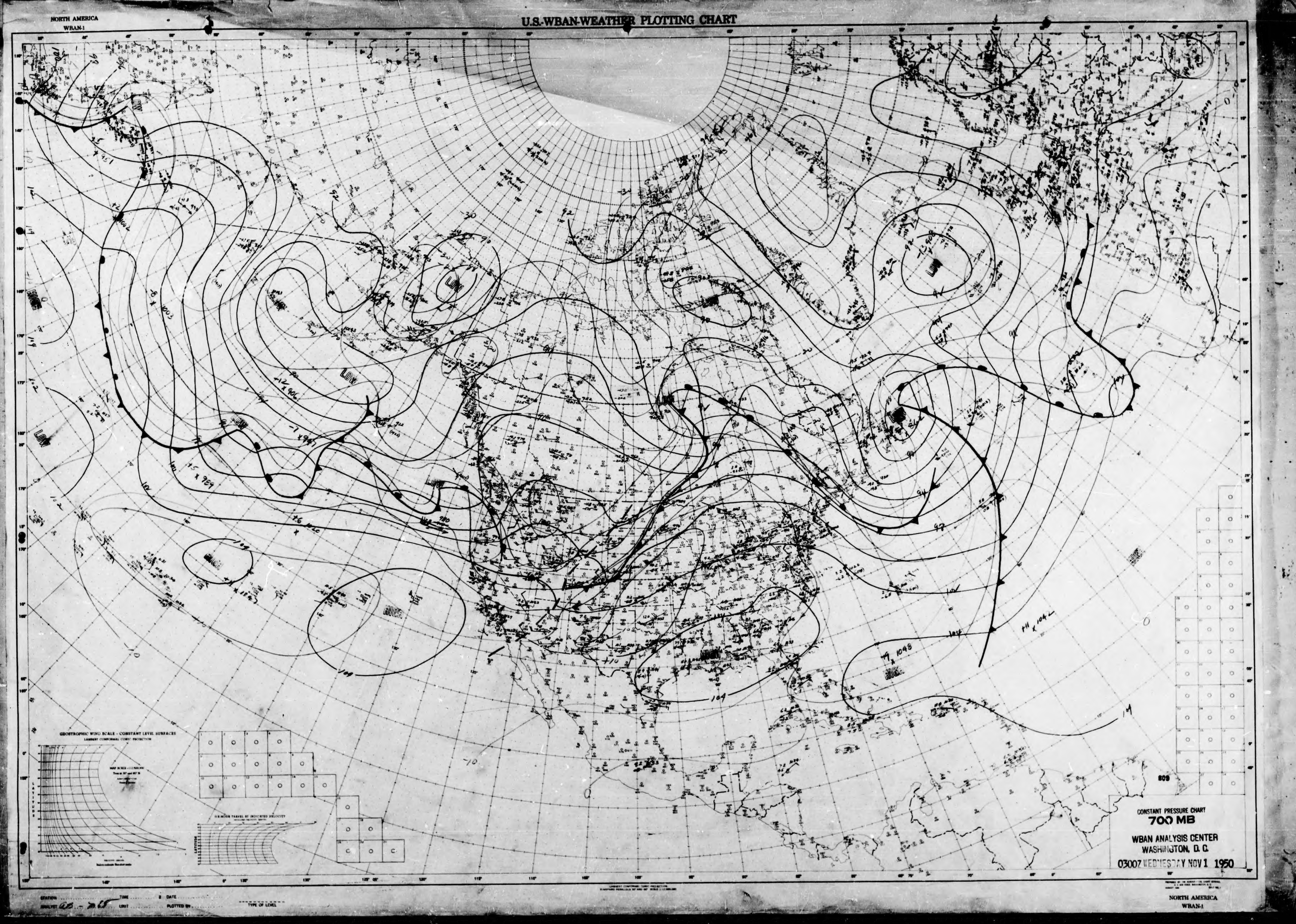
NORTH AMERICA
WBAN-1
U.S.-WBAN-WEATHER PLOTTING CHART
LOW
LOW
LOW
LOW
HIGH
HIGH
HIGH
GEOSTROPHIC WIND SCALE - CONSTANT LEVEL SURFACES
LAMBERT CONFORMAL CONIC PROJECTION
809
CONSTANT PRESSURE CHART
700 MB
WBAN ANALYSIS CENTER
WASHINGTON, D. C.
0300Z WEDNESDAY NOV 1 1950
STATION
TIME
DATE
ANALYST
UNIT
PLOTTED BY
TYPE OF LEVEL
NORTH AMERICA
WBAN-1

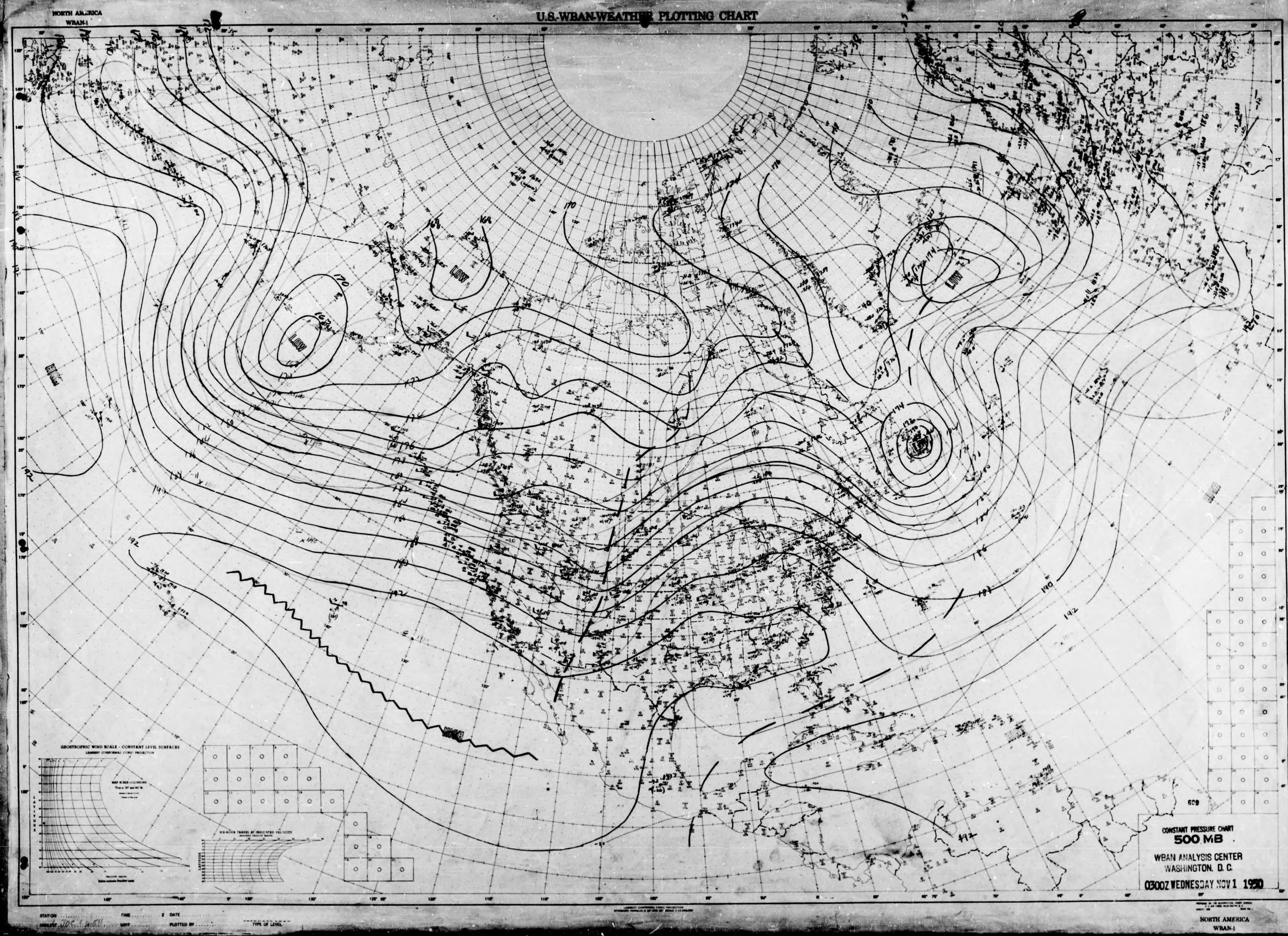
NORTH AMERICA
WBAN-1
U.S.-WBAN-WEATHER PLOTTING CHART
LOW
LOW
LOW
LOW
HIGH
GEOSTROPHIC WIND SCALE - CONSTANT LEVEL SURFACES
LAMBERT CONFORMAL CONIC PROJECTION
CONSTANT PRESSURE CHART
500 MB
WBAN ANALYSIS CENTER
WASHINGTON, D. C.
0300Z WEDNESDAY NOV 1 1950
STATION
TIME
DATE
PLOTTED BY
TYPE OF LEVEL
NORTH AMERICA
WBAN-1

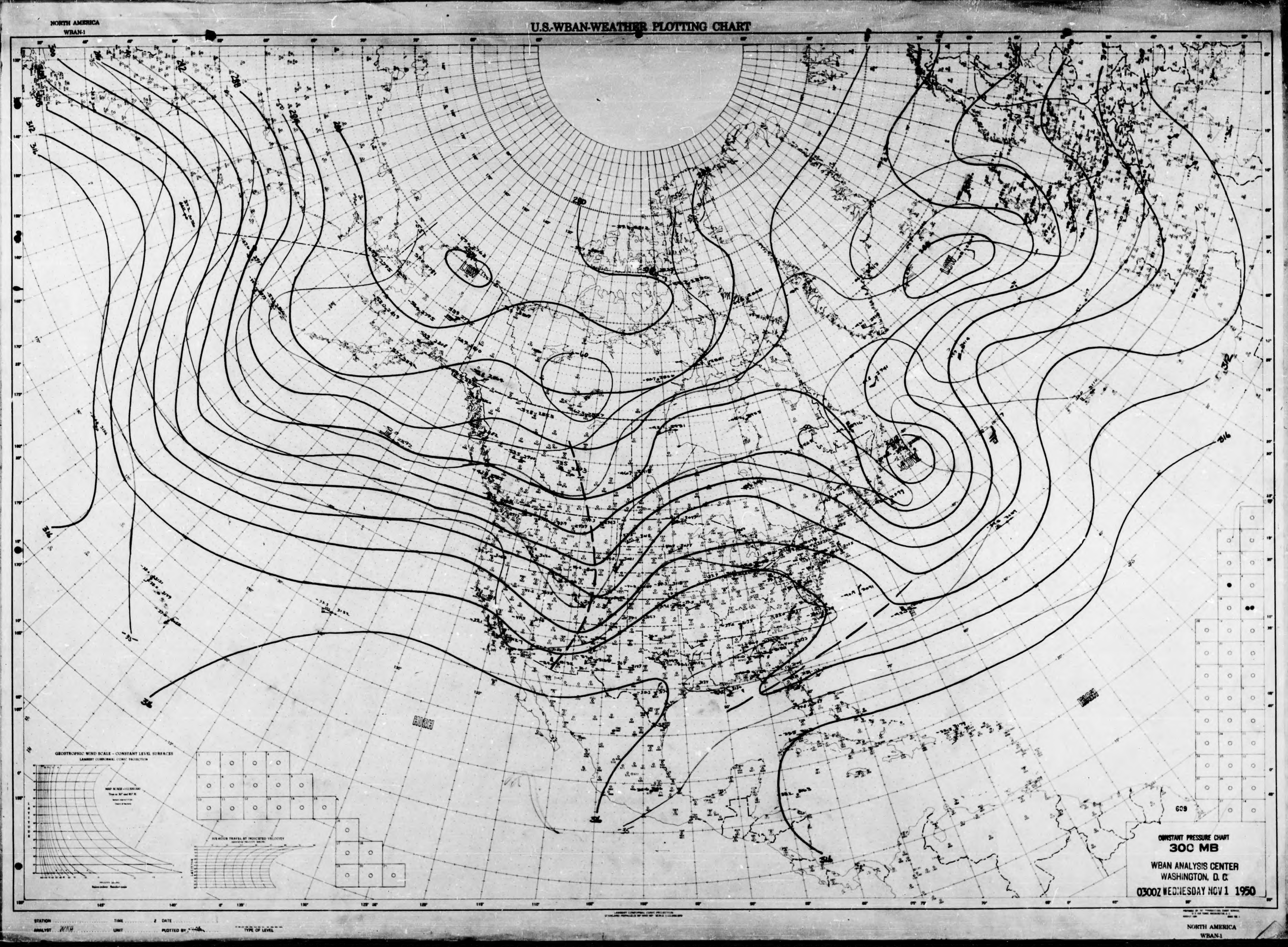
NORTH AMERICA
WBAN-1
U.S.-WBAN-WEATHER PLOTTING CHART
LOW
LOW
LOW
HIGH
HIGH
GEOSTROPHIC WIND SCALE - CONSTANT LEVEL SURFACES
LAMBERT CONFORMAL CONIC PROJECTION
SIX HOUR TRAVEL AT INDICATED VELOCITY
609
CONSTANT PRESSURE CHART
300 MB
WBAN ANALYSIS CENTER
WASHINGTON, D. C.
0300Z WEDNESDAY NOV 1 1950
STATION
TIME
Z DATE
ANALYST WKH
UNIT
PLOTTED BY
TYPE OF LEVEL
NORTH AMERICA
WBAN-1

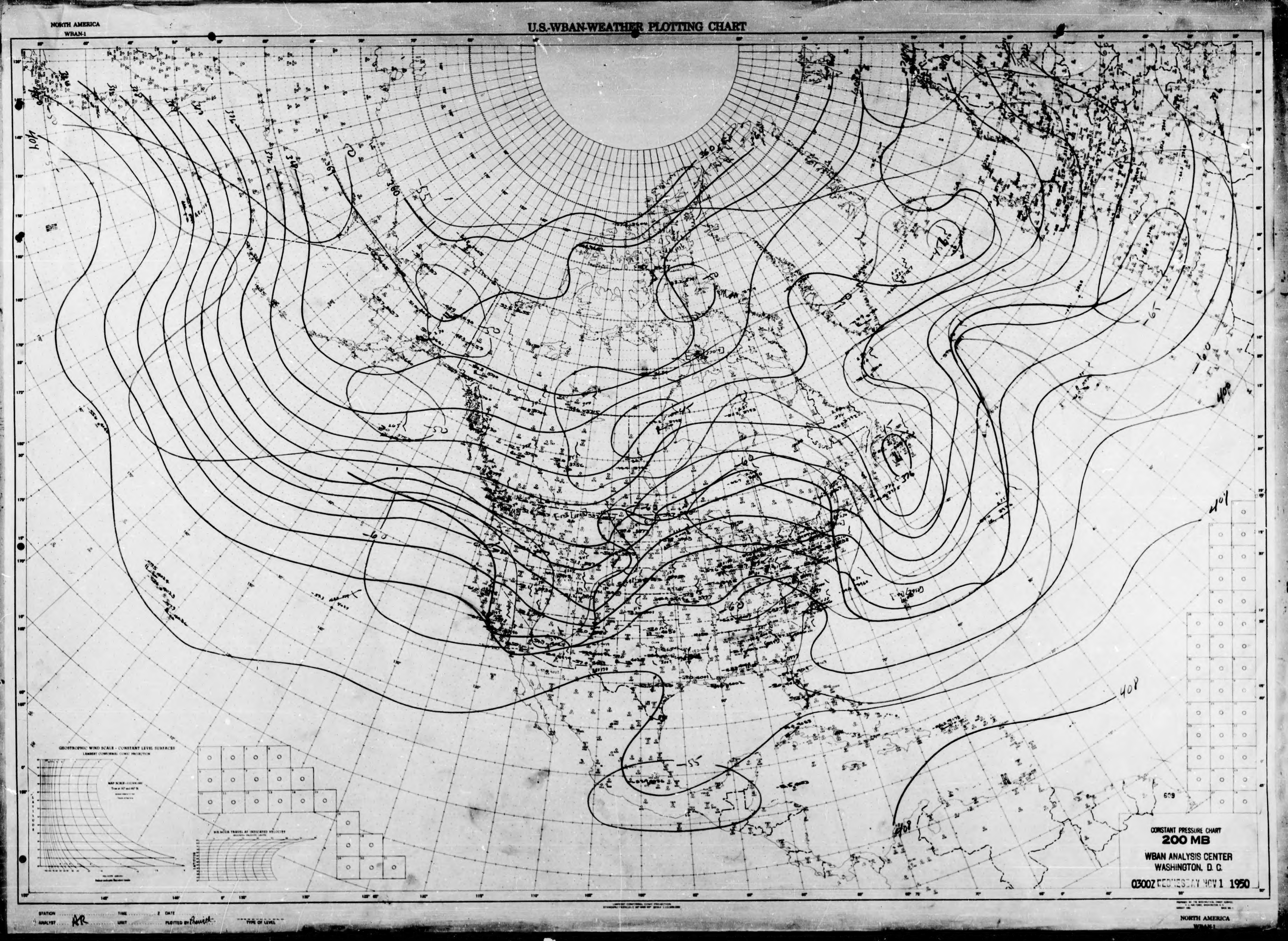

NORTH AMERICA
WBAN-1
U.S.-WBAN-WEATHER PLOTTING CHART
GEOSTROPHIC WIND SCALE - CONSTANT LEVEL SURFACES
LAMBERT CONFORMAL CONIC PROJECTION
609
CONSTANT PRESSURE CHART
200 MB
WBAN ANALYSIS CENTER
WASHINGTON, D. C.
0300Z WEDNESDAY NOV 1 1950
STATION
TIME
DATE
ANALYST
UNIT
PLOTTED BY
TYPE OF LEVEL
NORTH AMERICA
WBAN-1

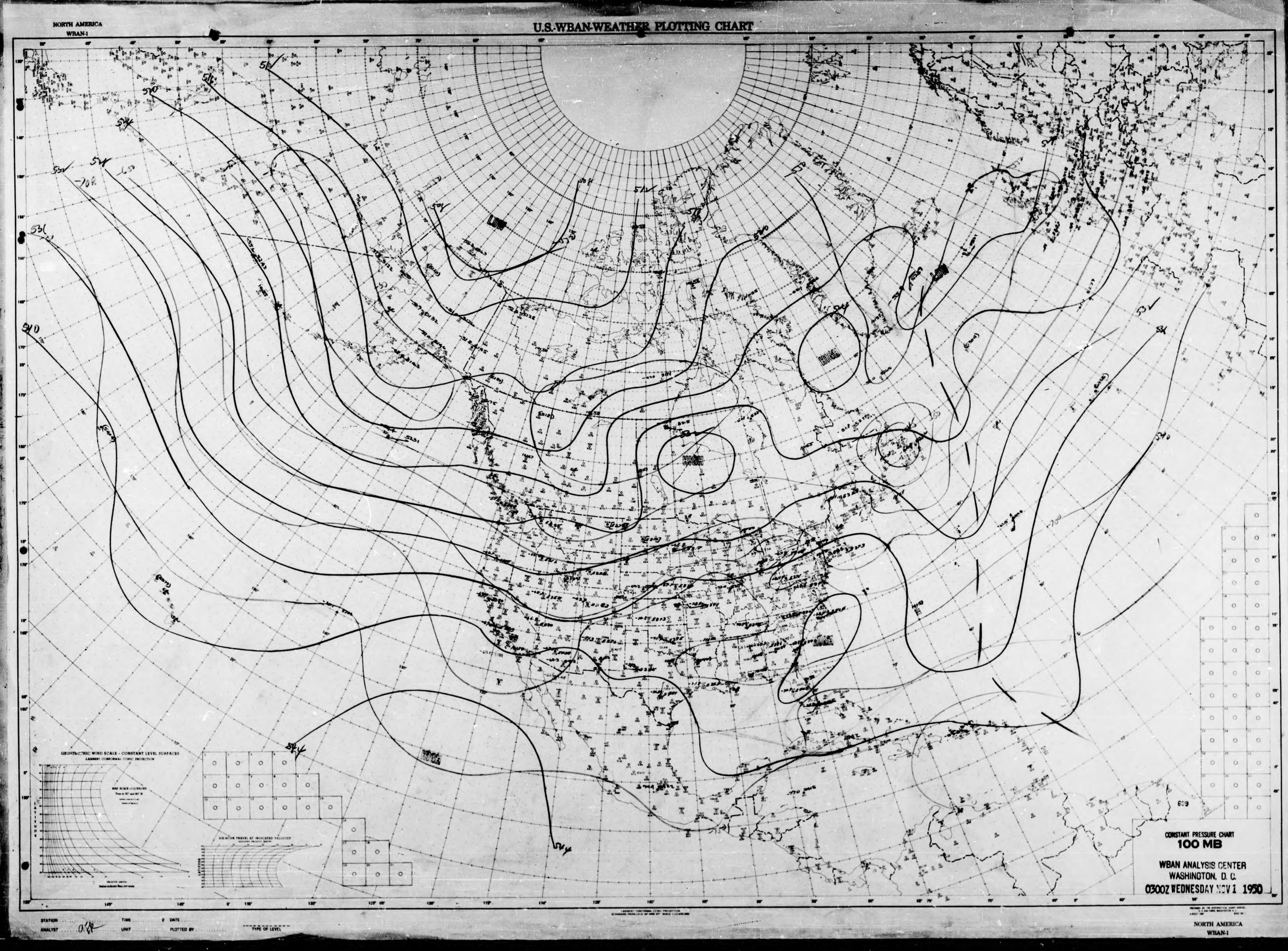
NORTH AMERICA
WBAN-1
U.S.-WBAN-WEATHER PLOTTING CHART
LOW
LOW
HIGH
HIGH
HIGH
HIGH
GEOSTROPHIC WIND SCALE - CONSTANT LEVEL SURFACES
LAMBERT CONFORMAL CONIC PROJECTION
609
CONSTANT PRESSURE CHART
100 MB
WBAN ANALYSIS CENTER
WASHINGTON, D. C.
0300Z WEDNESDAY NOV 1 1950
STATION
ANALYST
TIME
UNIT
DATE
PLOTTED BY
TYPE OF LEVEL
NORTH AMERICA
WBAN-1

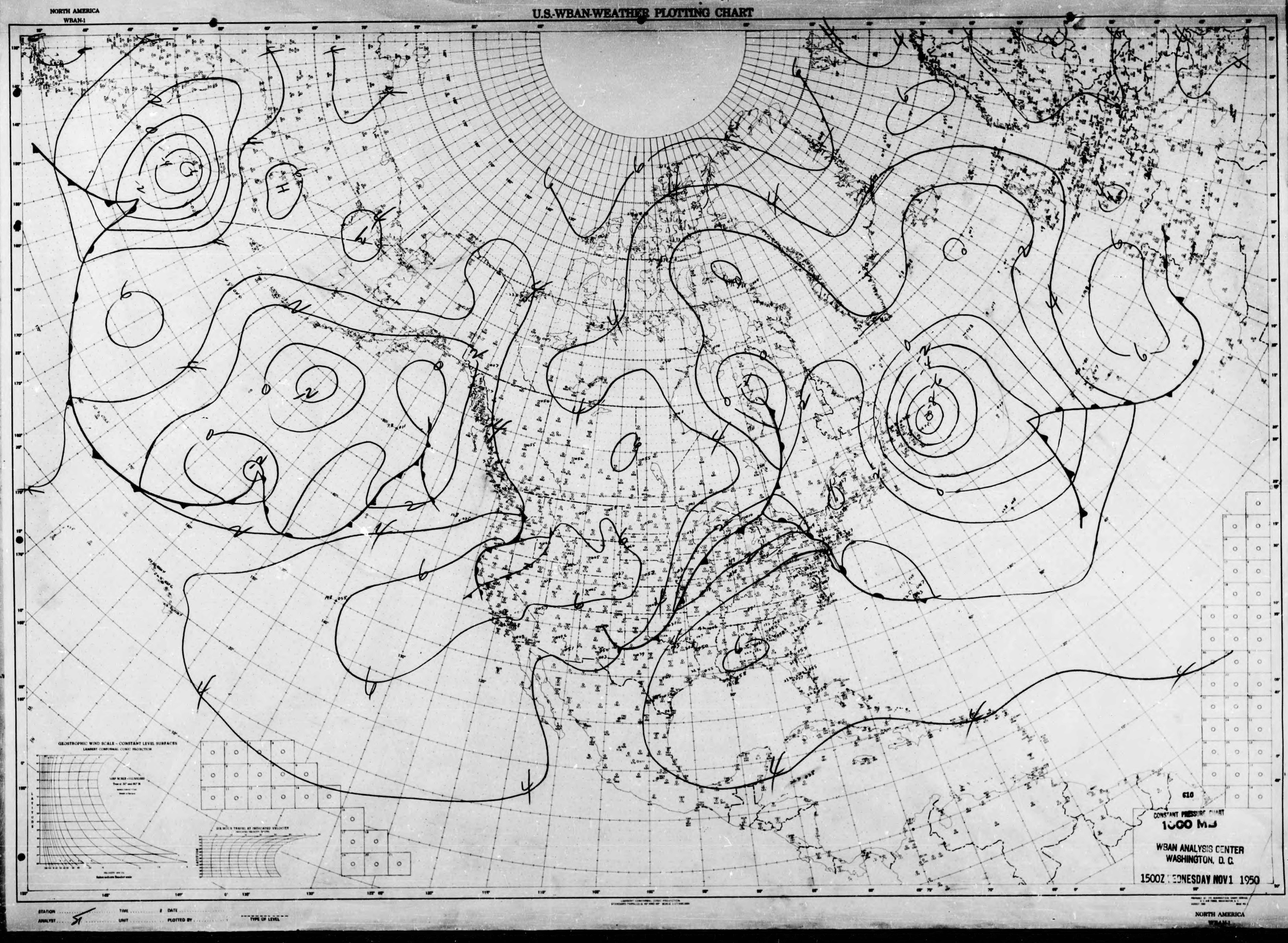
NORTH AMERICA
WBAN-1
U.S.-WBAN-WEATHER PLOTTING CHART
GEOSTROPHIC WIND SCALE - CONSTANT LEVEL SURFACES
LAMBERT CONFORMAL CONIC PROJECTION
610
CONSTANT PRESSURE CHART
1000 MB
WBAN ANALYSIS CENTER
WASHINGTON, D. C.
1500Z WEDNESDAY NOV 1 1950
STATION
ANALYST
TIME
UNIT
DATE
PLOTTED BY
TYPE OF LEVEL
NORTH AMERICA

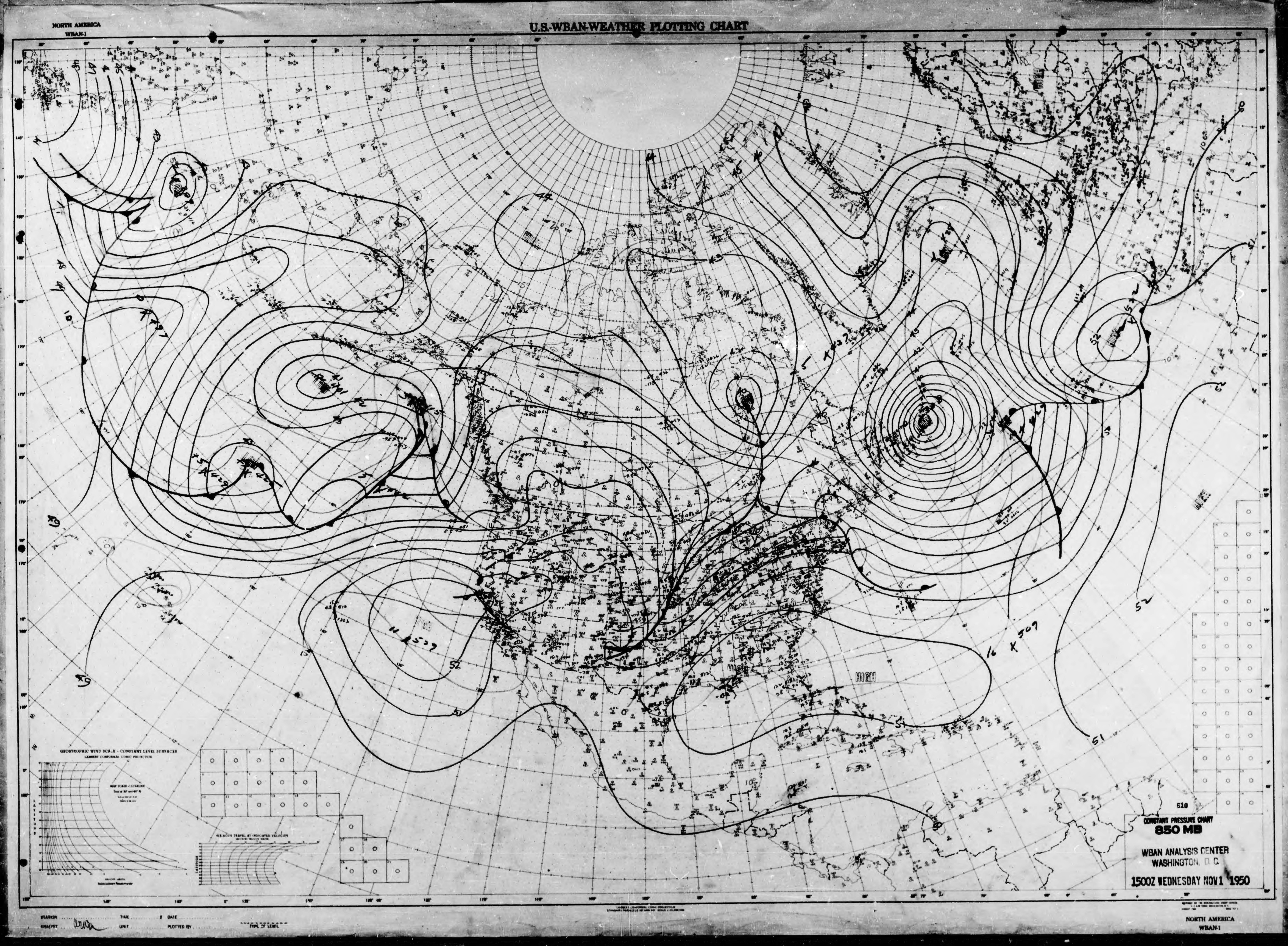

NORTH AMERICA
WBAN-1
U.S.-WBAN-WEATHER PLOTTING CHART
GEOSTROPHIC WIND SCALE - CONSTANT LEVEL SURFACES
HIGH
HIGH
610
CONSTANT PRESSURE CHART
850 MB
WBAN ANALYSIS CENTER
WASHINGTON, D. C.
1500Z WEDNESDAY NOV 1 1950
STATION
ANALYST
TIME
UNIT
DATE
PLOTTED BY
TYPE OF LEVEL
NORTH AMERICA
WBAN-1

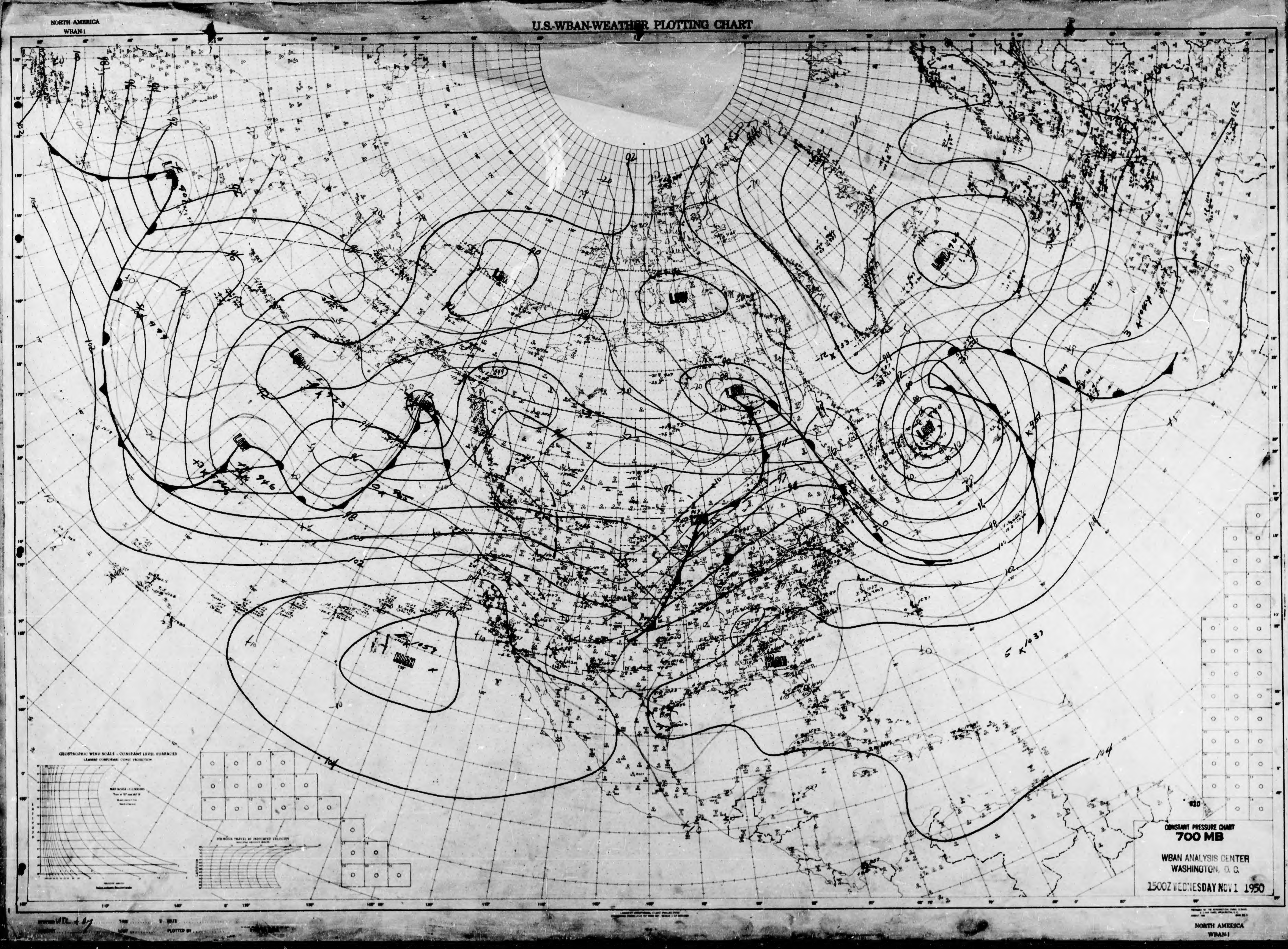
NORTH AMERICA
WBAN-1
U.S.-WBAN-WEATHER PLOTTING CHART
LOW
HIGH
GEOSTROPHIC WIND SCALE - CONSTANT LEVEL SURFACES
LAMBERT CONFORMAL CONIC PROJECTION
CONSTANT PRESSURE CHART
700 MB
WBAN ANALYSIS CENTER
WASHINGTON, D.C.
1500Z WEDNESDAY NOV 1 1950
NORTH AMERICA
WBAN-1

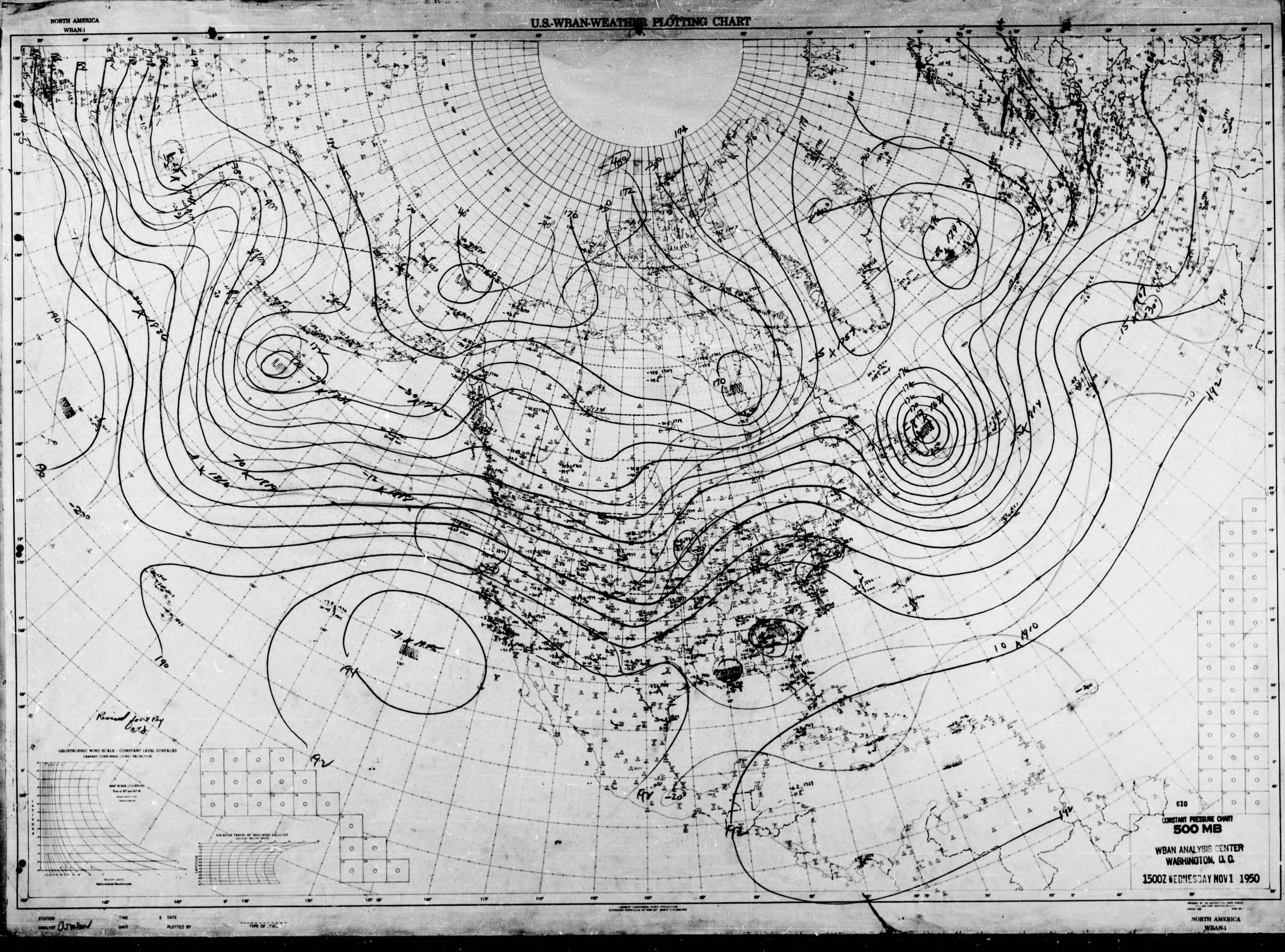
NORTH AMERICA
WBAN-1
U.S.-WBAN-WEATHER PLOTTING CHART
LOW
LOW
LOW
HIGH
HIGH
GEOSTROPHIC WIND SCALE - CONSTANT LEVEL SURFACES
LAMBERT CONFORMAL CONIC PROJECTION
610
CONSTANT PRESSURE CHART
500 MB
WBAN ANALYSIS CENTER
WASHINGTON, D. C.
1500Z WEDNESDAY NOV 1 1950
STATION
TIME
DATE
PLOTTED BY
NORTH AMERICA
WBAN-1

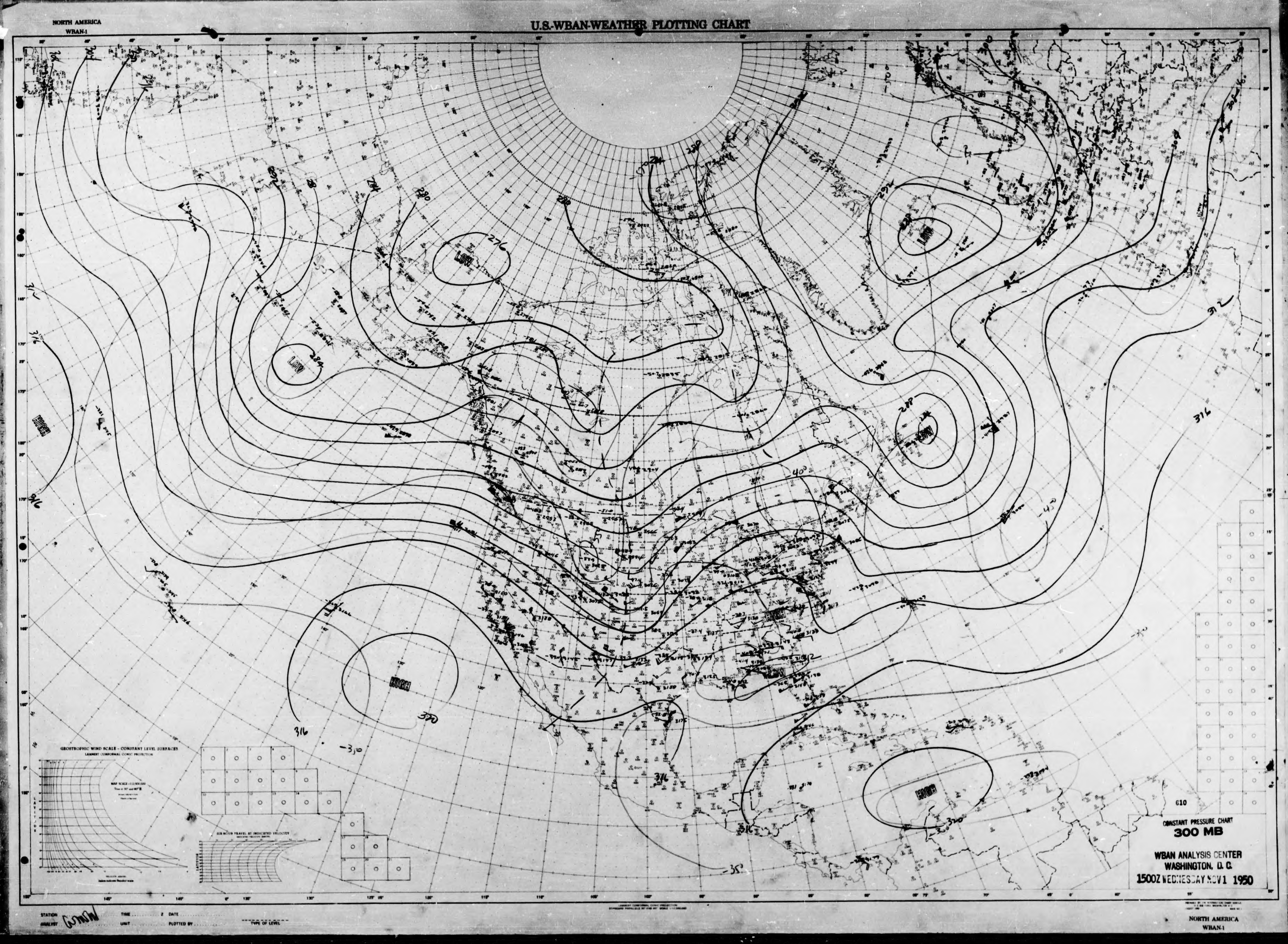
NORTH AMERICA
WBAN-1
U.S.-WBAN-WEATHER PLOTTING CHART
LOW
HIGH
GEOSTROPHIC WIND SCALE - CONSTANT LEVEL SURFACES
610
CONSTANT PRESSURE CHART
300 MB
WBAN ANALYSIS CENTER
WASHINGTON, D.C.
1500Z WEDNESDAY NOV 1 1950
NORTH AMERICA
WBAN-1

U.S.-WBAN-WEATHER PLOTTING CHART

NORTH AMERICA
WBAN-1

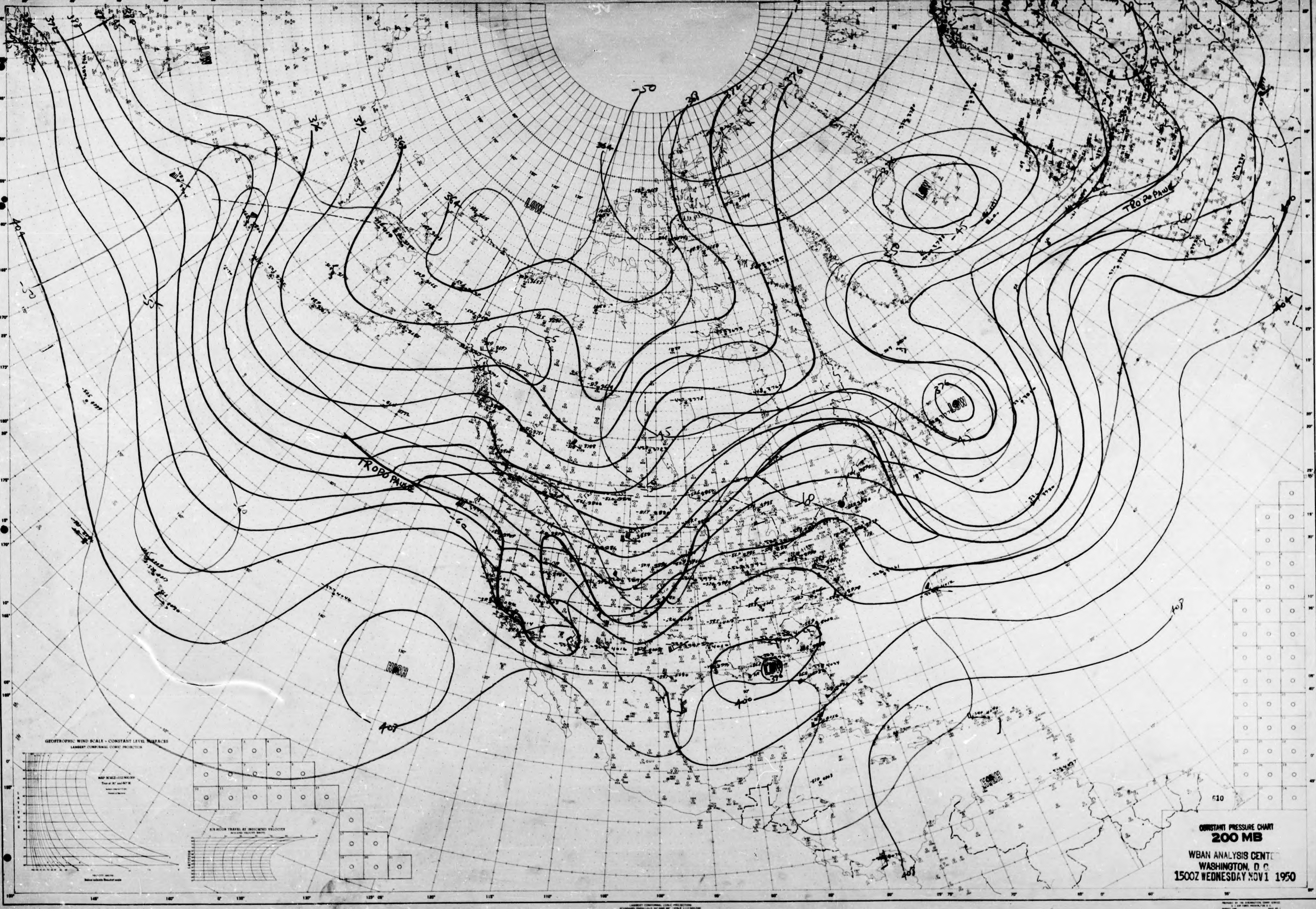

STATION .... TIME .... Z DATE ....
ANALYST RAD UNIT .... PLOTTED BY .... TYPE OF LEVEL ....

NORTH AMERICA
WBAN-1

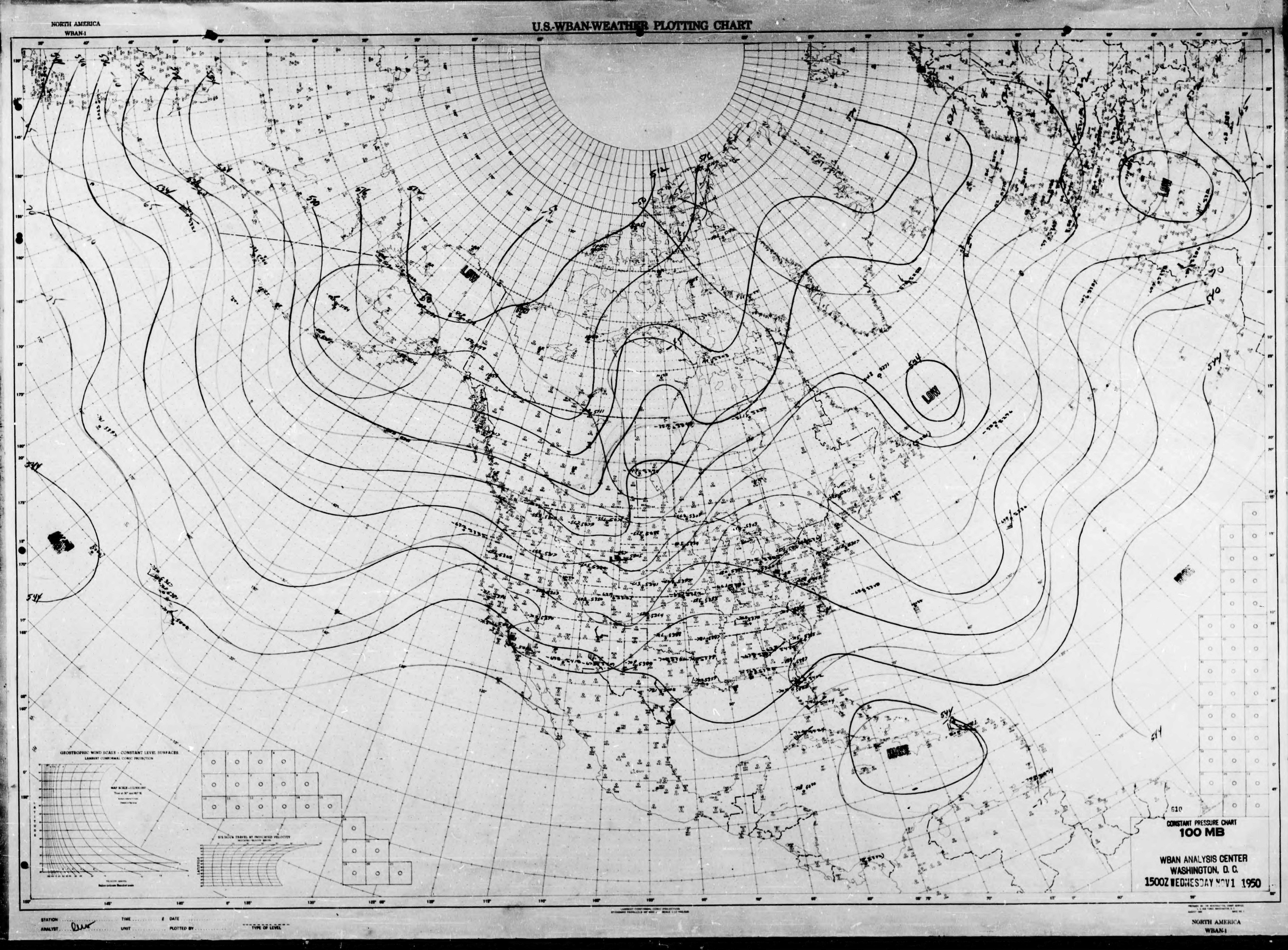

NORTH AMERICA
WBAN-1
U.S.-WBAN-WEATHER PLOTTING CHART
LOW
LOW
LOW
HIGH
GEOSTROPHIC WIND SCALE - CONSTANT LEVEL SURFACES
610
CONSTANT PRESSURE CHART
100 MB
WBAN ANALYSIS CENTER
WASHINGTON, D. C.
1500Z WEDNESDAY NOV 1 1950
STATION
TIME
DATE
ANALYST
UNIT
PLOTTED BY
TYPE OF LEVEL
NORTH AMERICA
WBAN-1

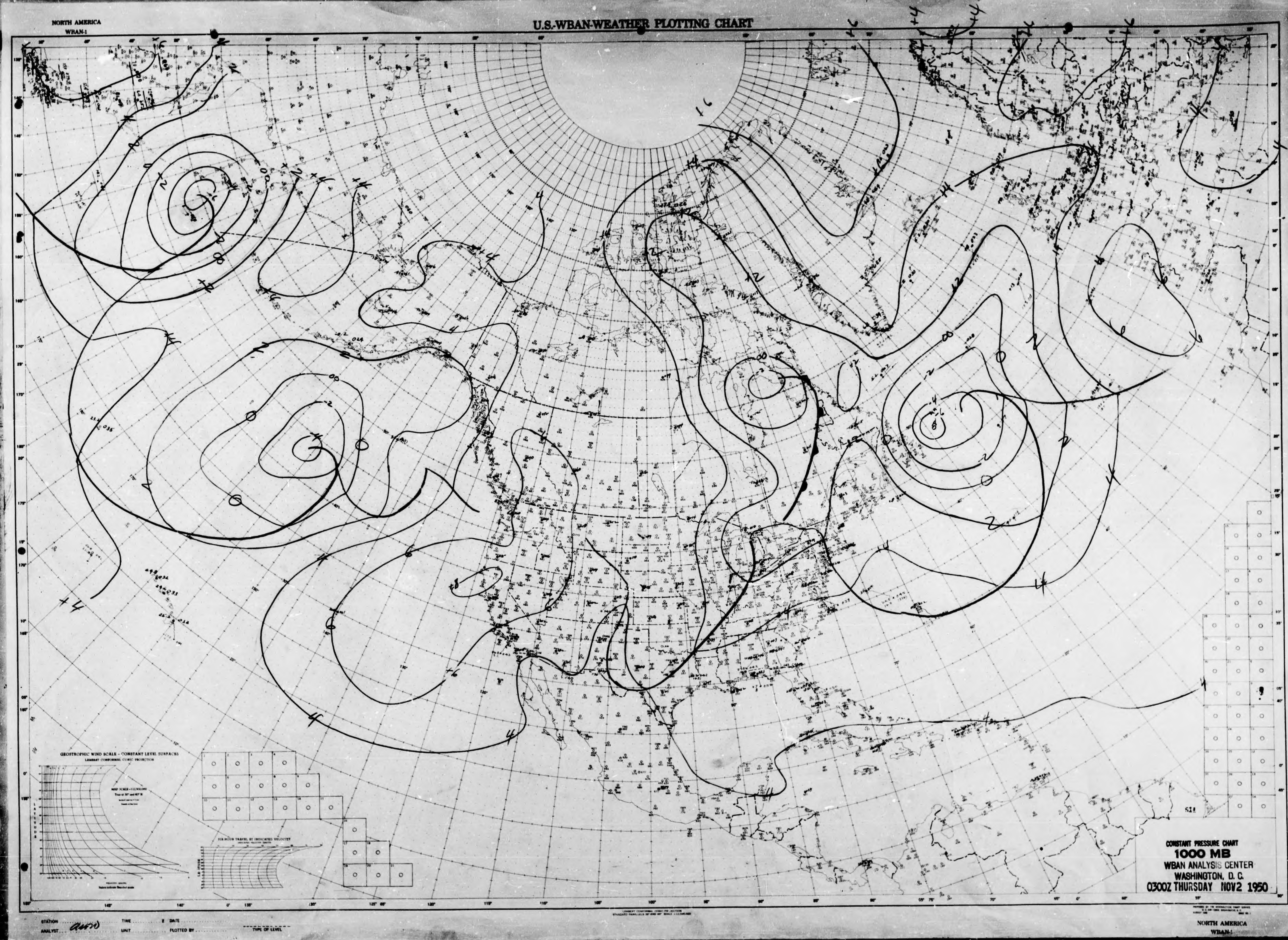

NORTH AMERICA
WBAN-1
U.S.-WBAN-WEATHER PLOTTING CHART
GEOSTROPHIC WIND SCALE - CONSTANT LEVEL SURFACES
LAMBERT CONFORMAL CONIC PROJECTION
SIX HOUR TRAVEL AT INDICATED VELOCITY
CONSTANT PRESSURE CHART
1000 MB
WBAN ANALYSIS CENTER
WASHINGTON, D. C.
0300Z THURSDAY NOV2 1950
STATION
ANALYST
TIME
UNIT
DATE
PLOTTED BY
TYPE OF LEVEL
NORTH AMERICA
WBAN-1

NORTH AMERICA
WBAN-1

U.S.-WBAN-WEATHER PLOTTING CHART

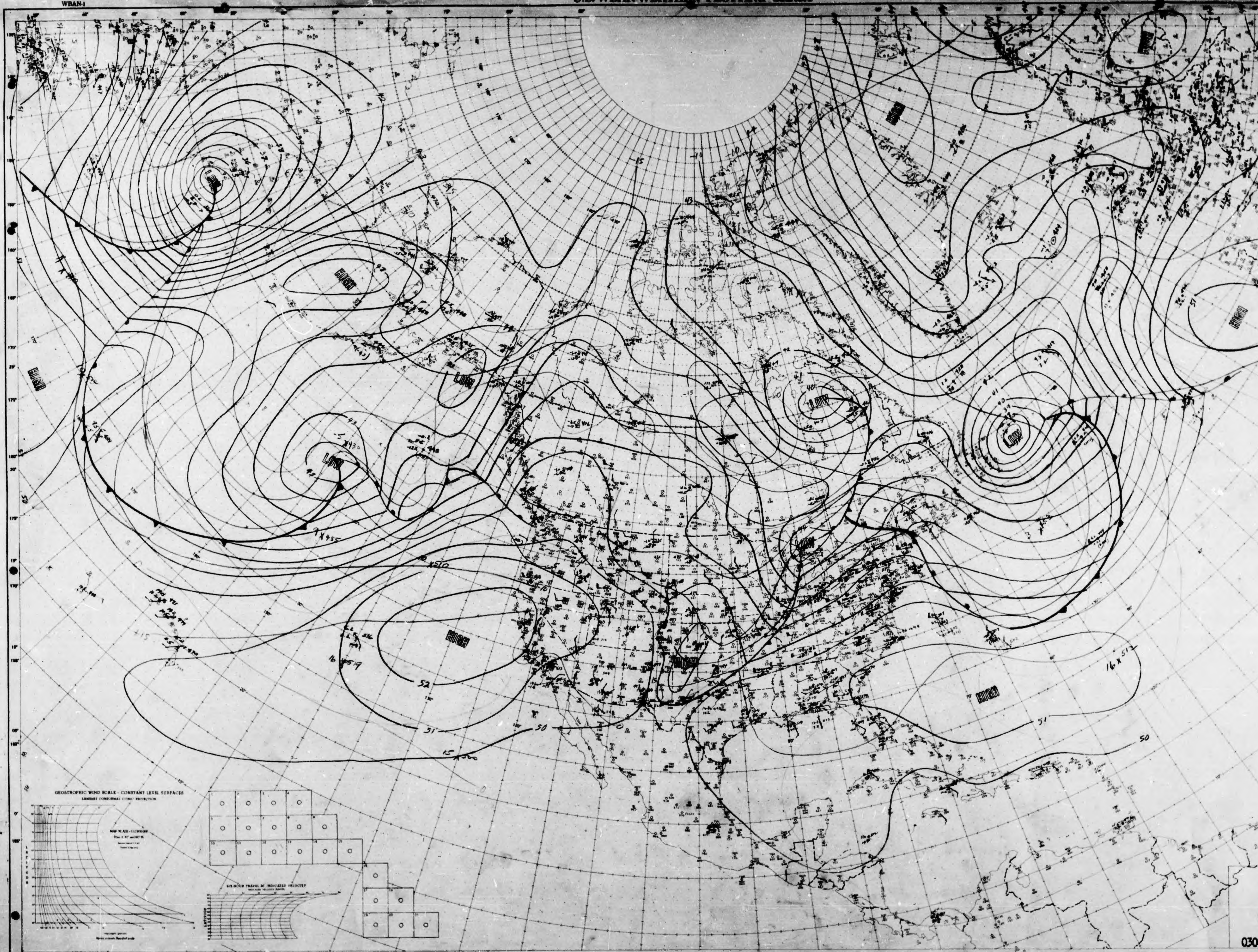

STATION ...... TIME ...... Z DATE ......
ANALYST WHH UNIT ...... PLOTTED BY ...... TYPE OF LEVEL

NORTH AMERICA
WBAN-1

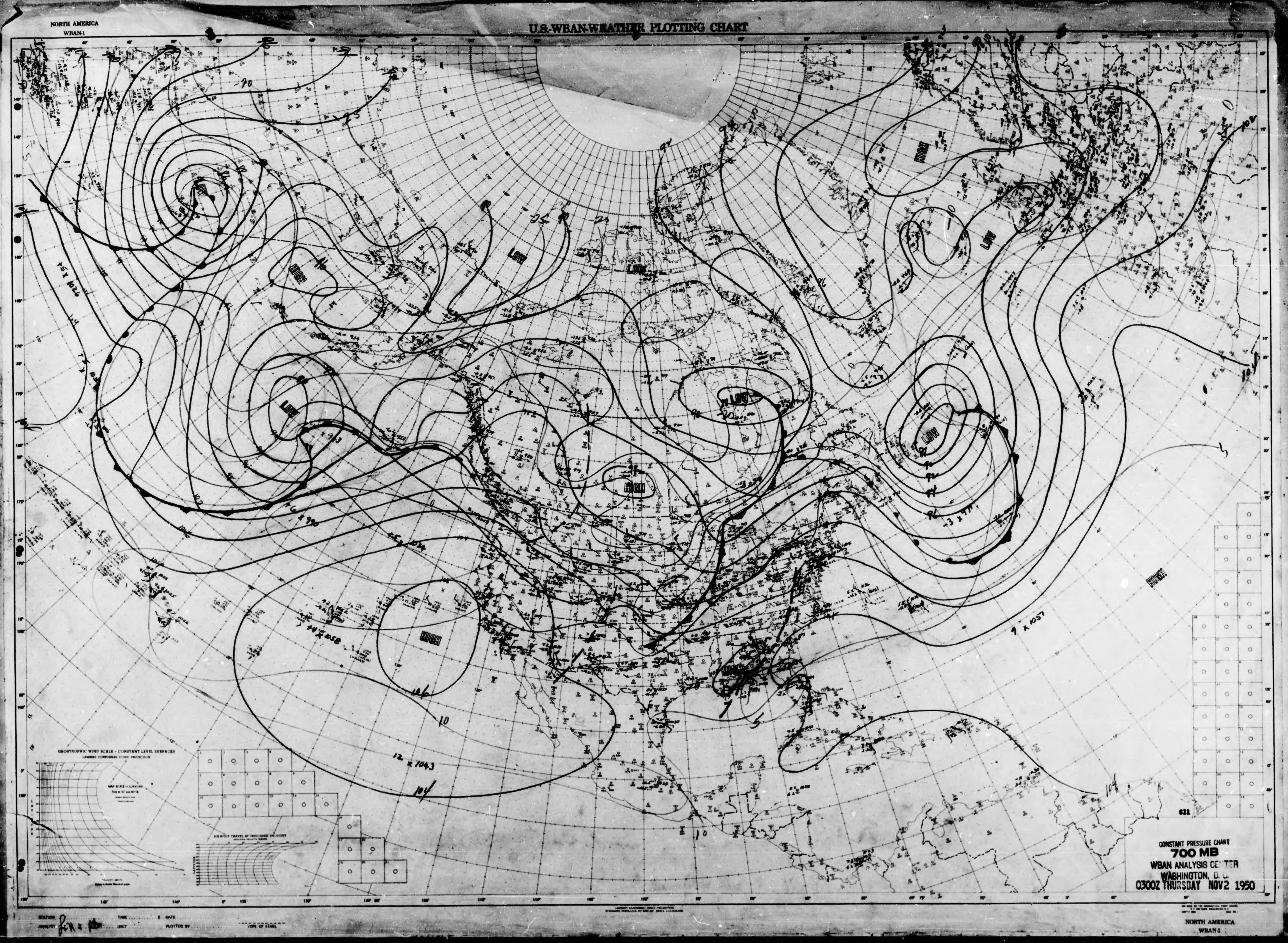

NORTH AMERICA
WBAN-1
U.S.-WBAN-WEATHER PLOTTING CHART
LOW
HIGH
LOW
LOW
LOW
LOW
HIGH
LOW
LOW
HIGH
LOW
HIGH
GEOGRAPHIC WIND SCALE - CONSTANT LEVEL SURFACES
CONSTANT PRESSURE CHART
700 MB
WBAN ANALYSIS CENTER
WASHINGTON, D. C.
0300Z THURSDAY NOV 2 1950
NORTH AMERICA
WBAN-1

U.S.-WBAN-WEATHER PLOTTING CHART

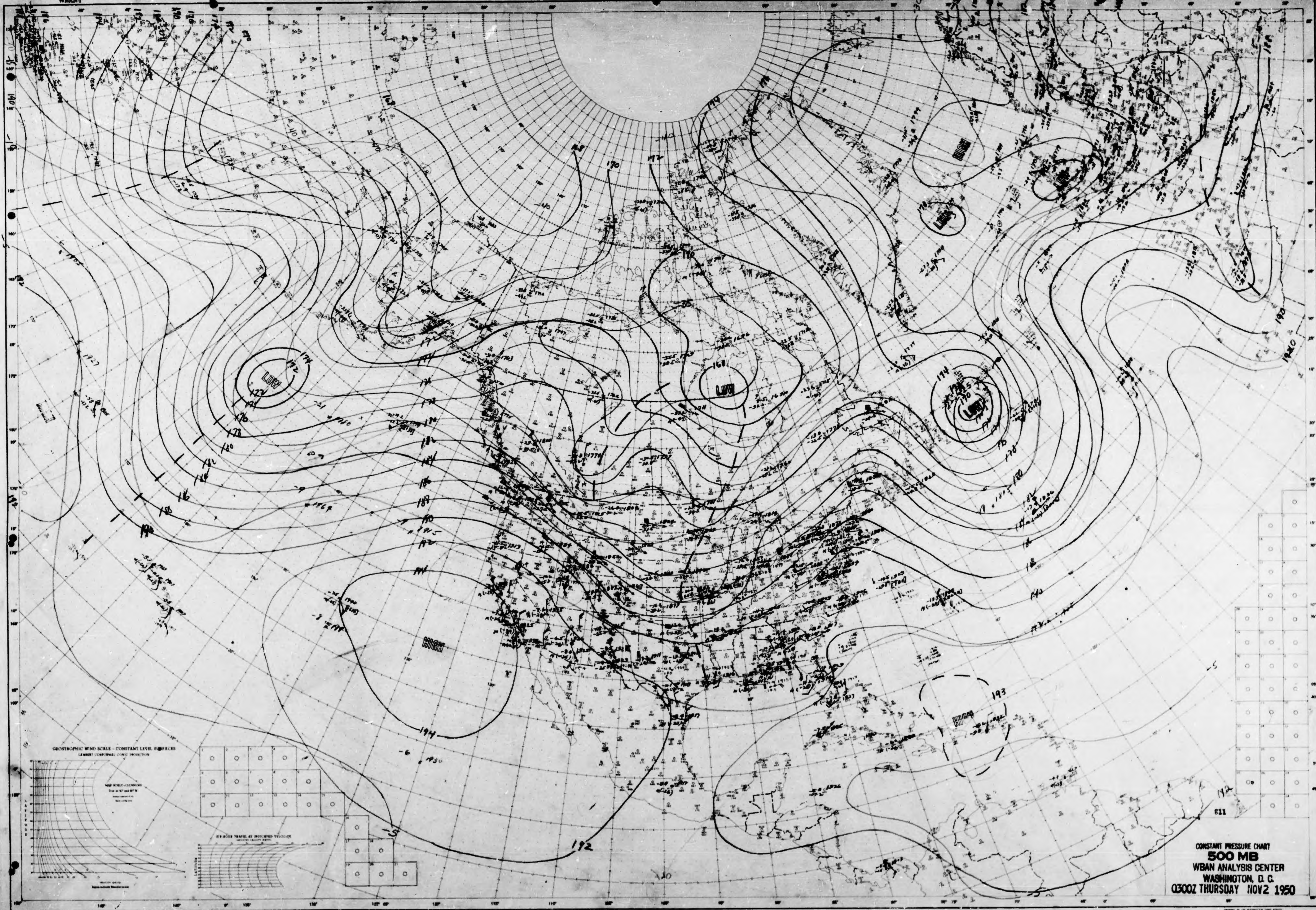

STATION ... TIME ... DATE ...
ANALYST ... UNIT ... PLOTTED BY ... TYPE OF LEVEL ...

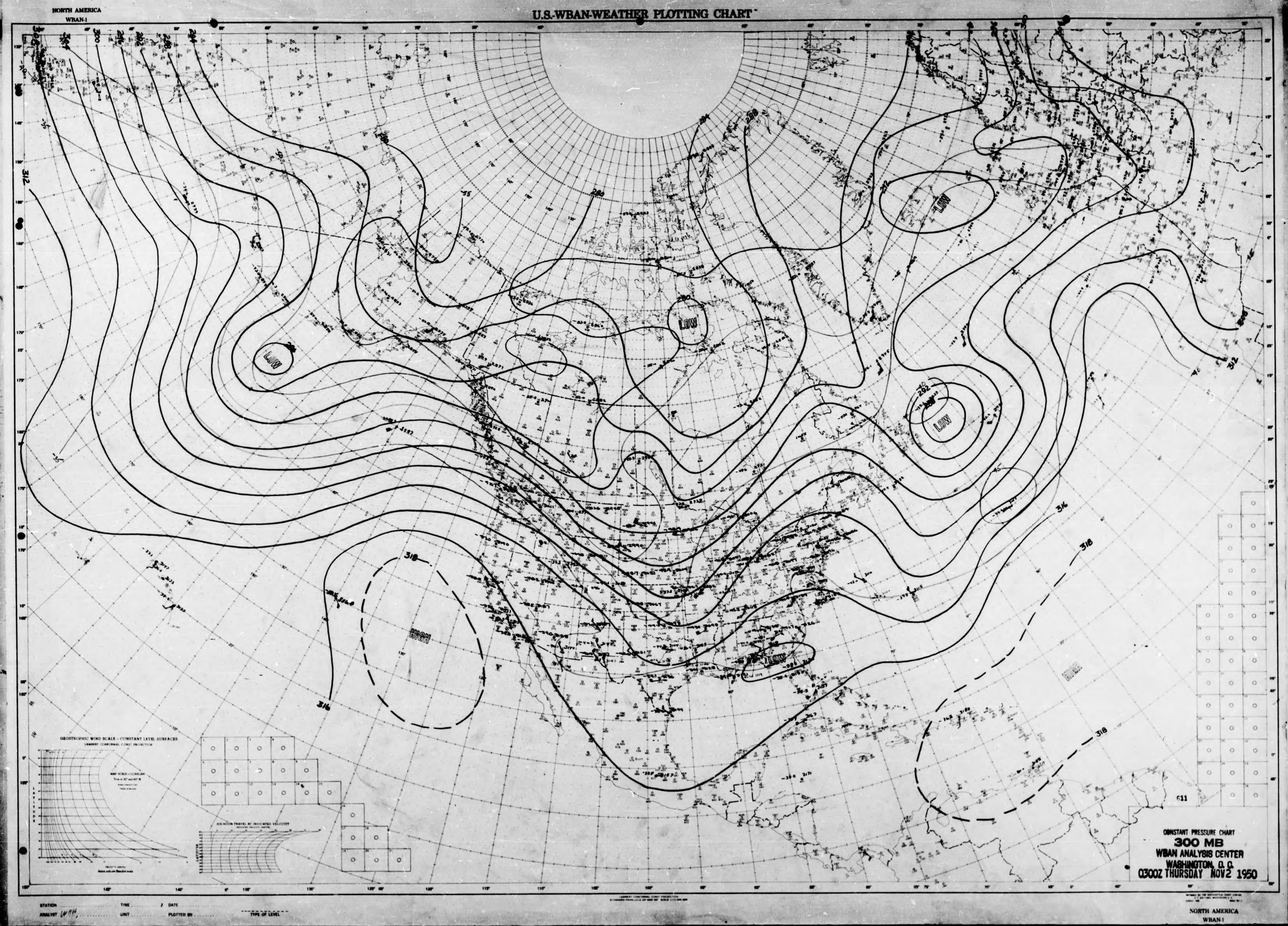
NORTH AMERICA
WBAN-1
U.S.-WBAN-WEATHER PLOTTING CHART
312
LOW
LOW
LOW
LOW
LOW
HIGH
316
318
318
316
318
GEOSTROPHIC WIND SCALE - CONSTANT LEVEL SURFACES
LAMBERT CONFORMAL CONIC PROJECTION
SIX HOUR TRAVEL AT INDICATED VELOCITY
611
CONSTANT PRESSURE CHART
300 MB
WBAN ANALYSIS CENTER
WASHINGTON, D. C.
0300Z THURSDAY NOV 2 1950
STATION
TIME
DATE
ANALYST
UNIT
PLOTTED BY
TYPE OF LEVEL
NORTH AMERICA
WBAN-1

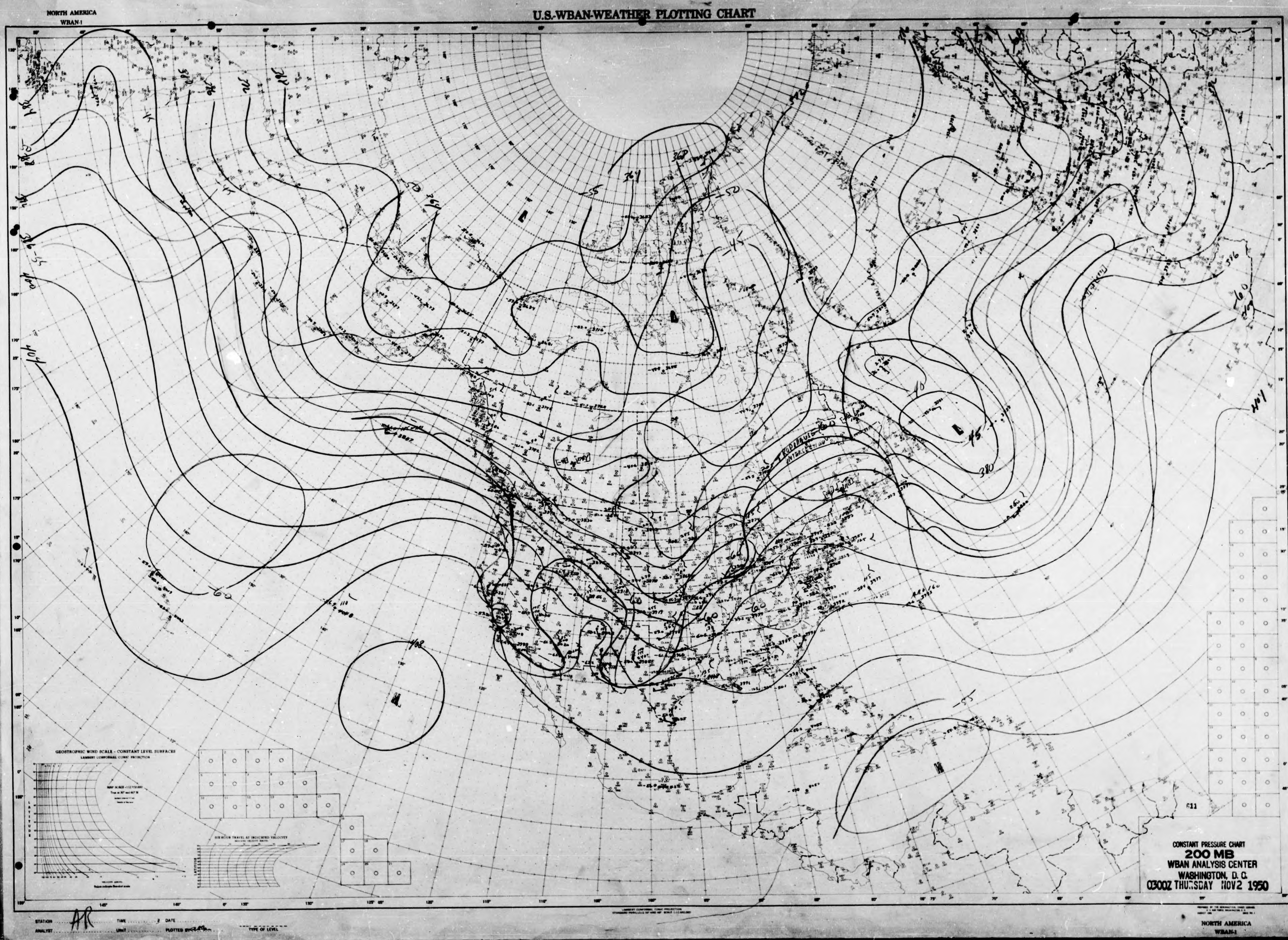
NORTH AMERICA
WBAN-1
U.S.-WBAN-WEATHER PLOTTING CHART
GEOSTROPHIC WIND SCALE - CONSTANT LEVEL SURFACES
LAMBERT CONFORMAL CONIC PROJECTION
CONSTANT PRESSURE CHART
200 MB
WBAN ANALYSIS CENTER
WASHINGTON, D. C.
0300Z THURSDAY NOV 2 1950
STATION
ANALYST
TIME
DATE
UNIT
PLOTTED BY
TYPE OF LEVEL
NORTH AMERICA
WBAN-1

NORTH AMERICA
WBAN-1

U.S.-WBAN-WEATHER PLOTTING CHART

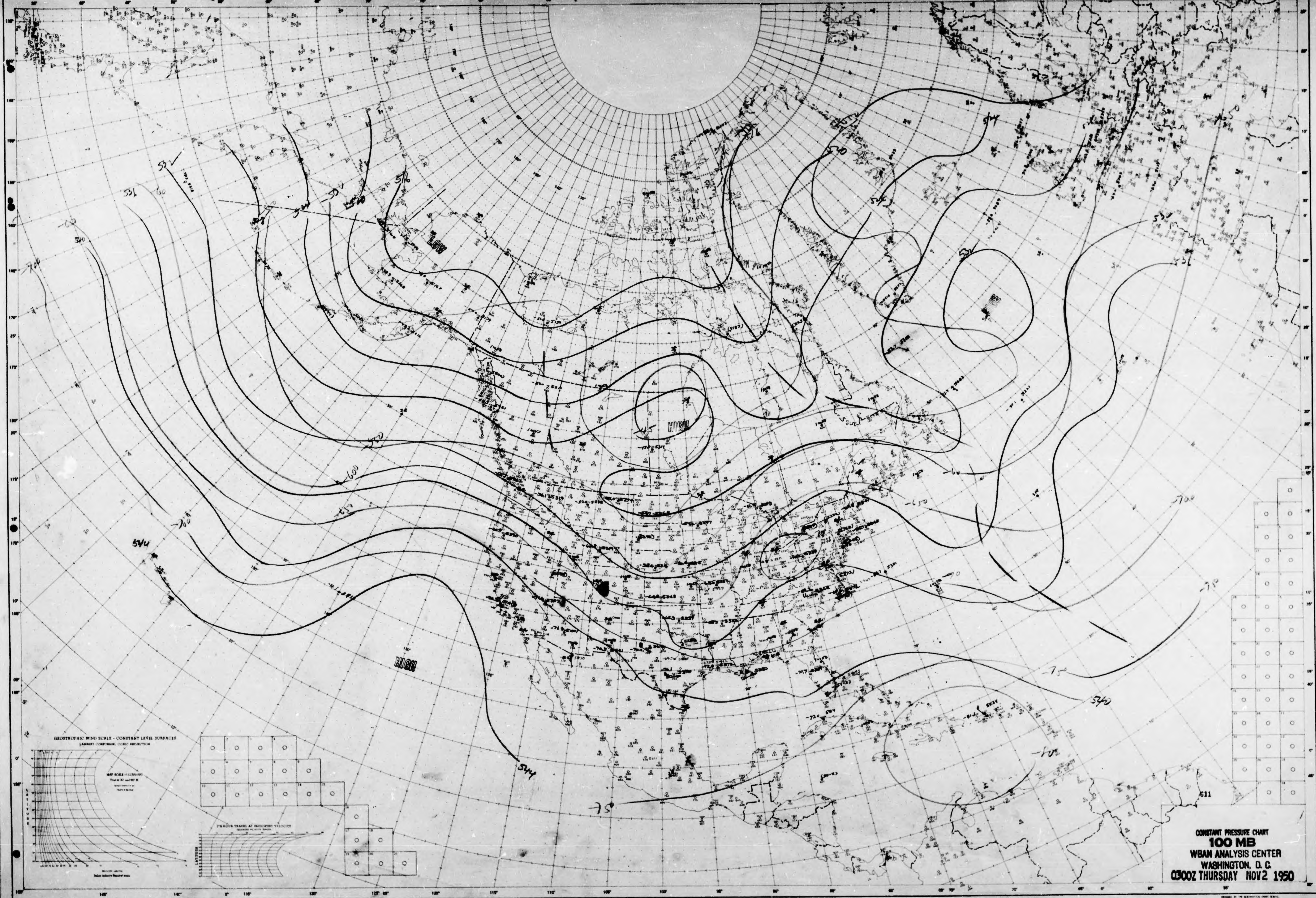

STATION .... TIME .... DATE ....
ANALYST AFR .... UNIT .... PLOTTED BY .... TYPE OF LEVEL ....

NORTH AMERICA
WBAN-1

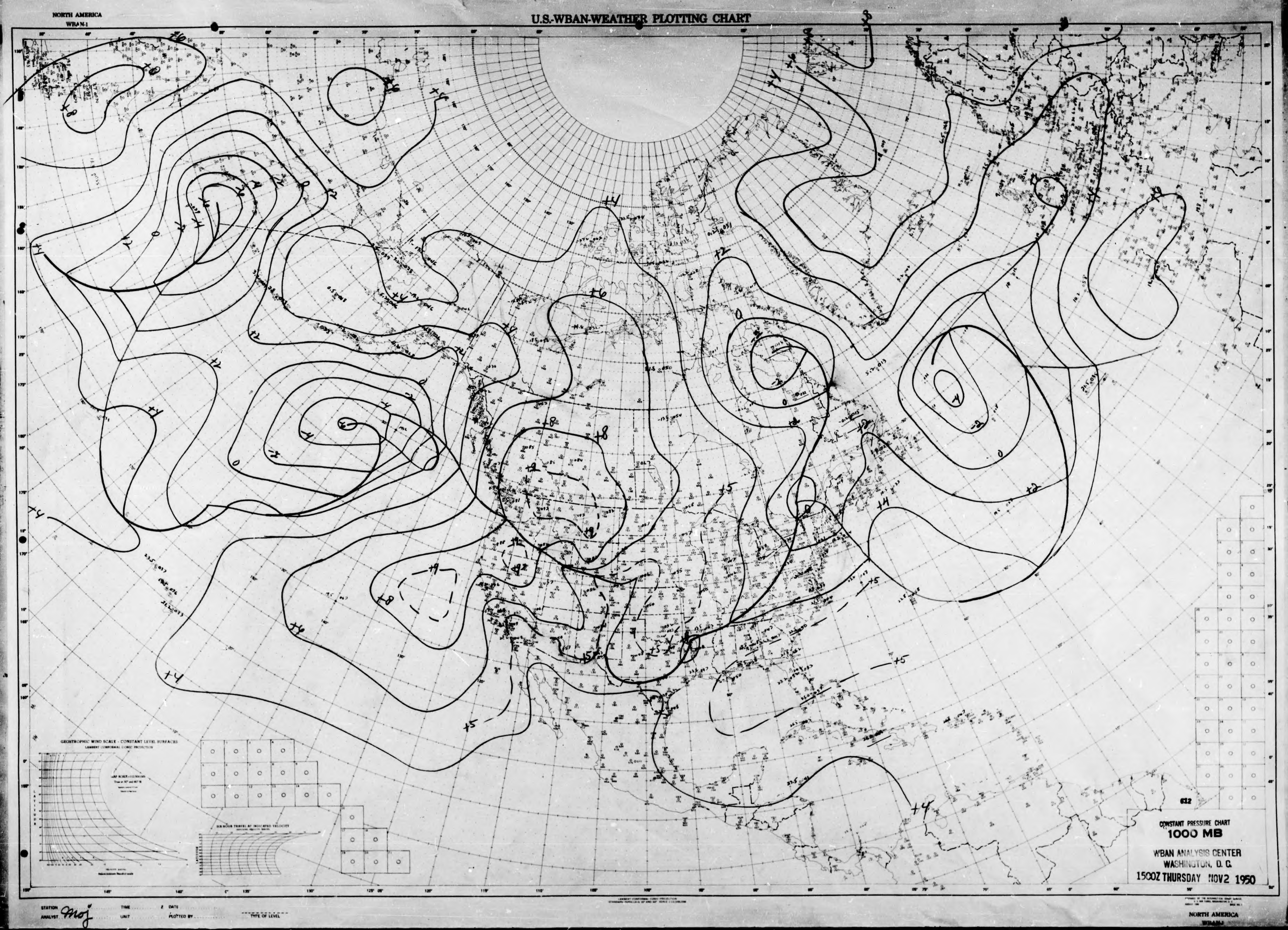

NORTH AMERICA
WBAN-1
U.S.-WBAN-WEATHER PLOTTING CHART
GEOSTROPHIC WIND SCALE - CONSTANT LEVEL SURFACES
LAMBERT CONFORMAL CONIC PROJECTION
612
CONSTANT PRESSURE CHART
1000 MB
WBAN ANALYSIS CENTER
WASHINGTON, D. C.
1500Z THURSDAY NOV2 1950
STATION
ANALYST Moj
TIME
UNIT
DATE
PLOTTED BY
TYPE OF LEVEL
NORTH AMERICA

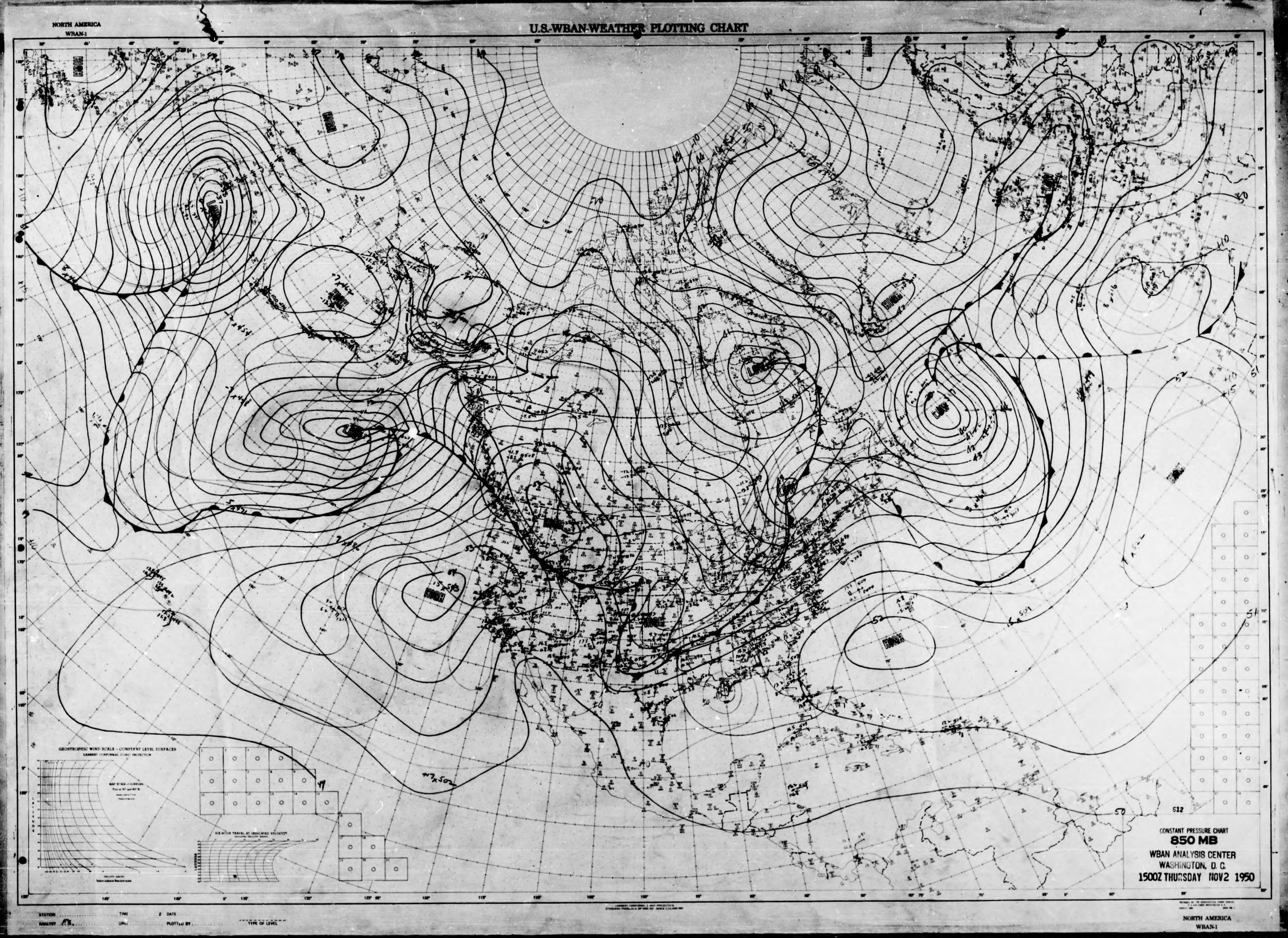
NORTH AMERICA
WBAN-1
U.S.-WBAN-WEATHER PLOTTING CHART
HIGH
LOW
GEOSTROPHIC WIND SCALE - CONSTANT LEVEL SURFACES
612
CONSTANT PRESSURE CHART
850 MB
WBAN ANALYSIS CENTER
WASHINGTON, D.C.
1500Z THURSDAY NOV2 1950
NORTH AMERICA
WBAN-1

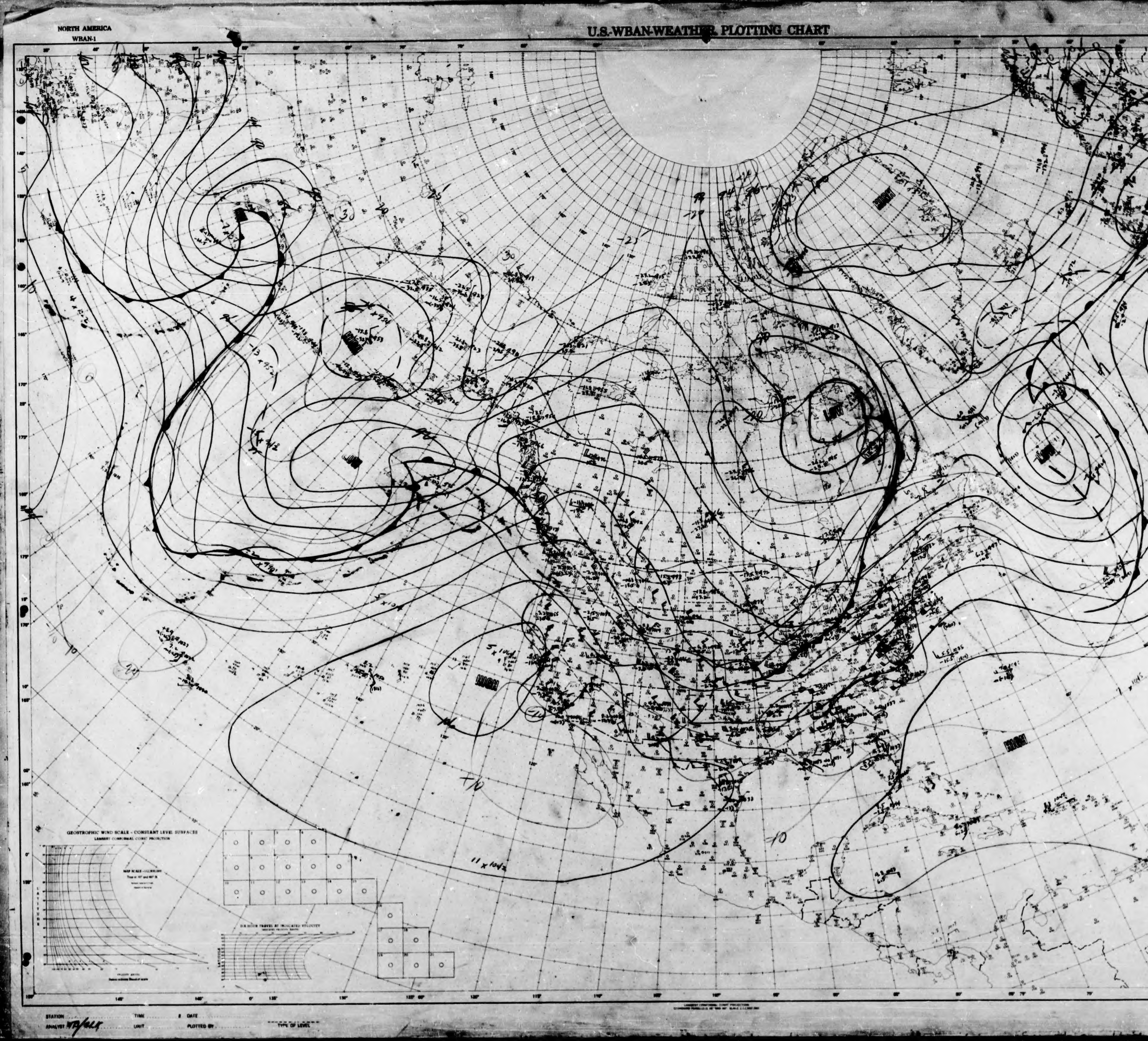
NORTH AMERICA
WBAN-1
U.S.-WBAN-WEATHER PLOTTING CHART
GEOSTROPHIC WIND SCALE - CONSTANT LEVEL SURFACES
LAMBERT CONFORMAL CONIC PROJECTION
HIGH
LOW
CONSTANT PRESSURE CHART
700 MB
WBAN ANALYSIS CENTER
WASHINGTON, D. C.
1500Z THURSDAY NOV 2 1950
STATION
TIME
DATE
ANALYST
UNIT
PLOTTED BY
TYPE OF LEVEL
NORTH AMERICA
WBAN-1

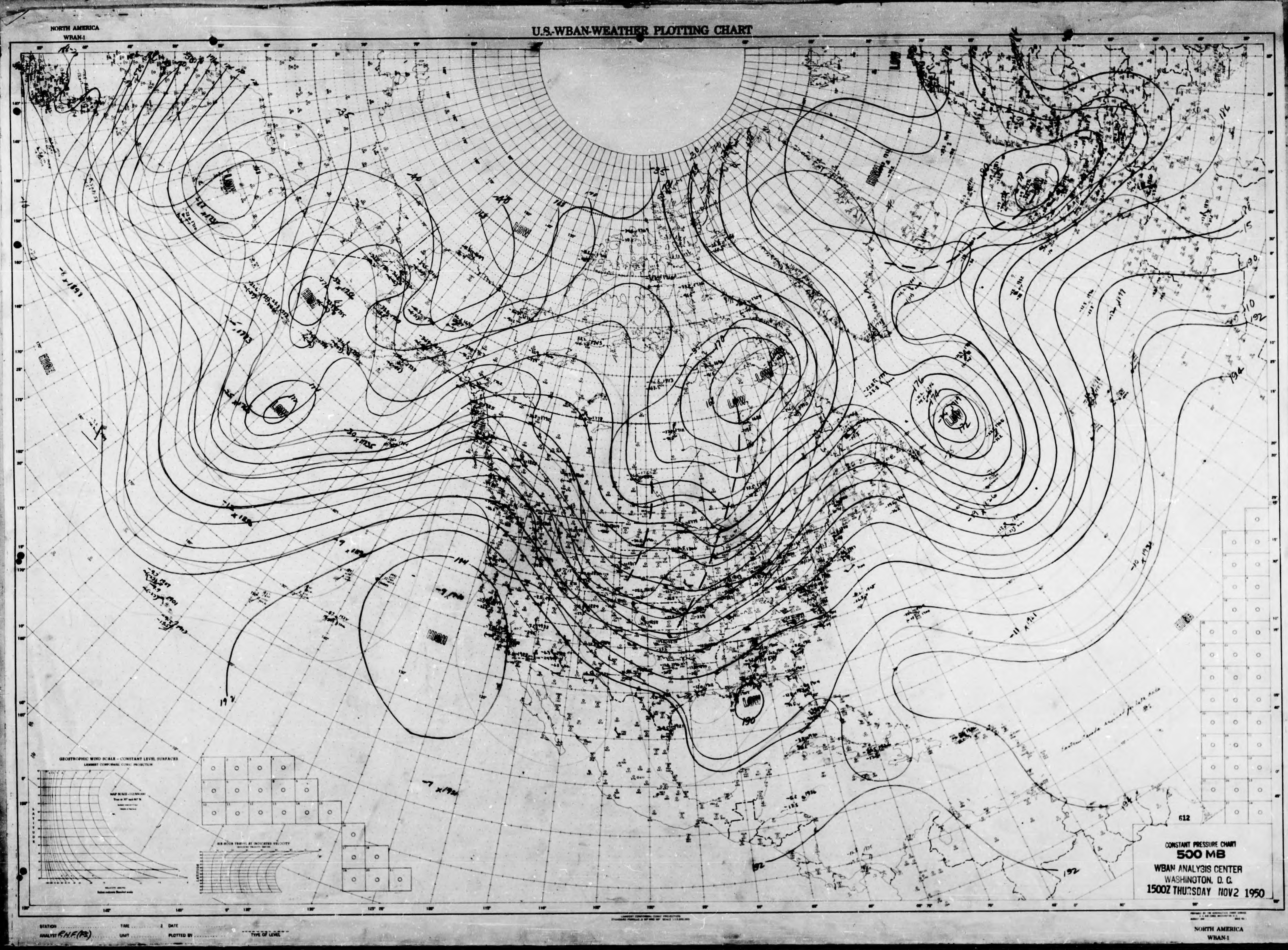
NORTH AMERICA
WBAN-1
U.S.-WBAN-WEATHER PLOTTING CHART
LOW
HIGH
GEOSTROPHIC WIND SCALE - CONSTANT LEVEL SURFACES
612
CONSTANT PRESSURE CHART
500 MB
WBAN ANALYSIS CENTER
WASHINGTON, D. C.
1500Z THURSDAY NOV2 1950
NORTH AMERICA
WBAN-1

NORTH AMERICA
WBAN-1
U.S.-WBAN-WEATHER PLOTTING CHART
LOW
LOW
LOW
LOW
LOW
HIGH
HIGH
GEOSTROPHIC WIND SCALE - CONSTANT LEVEL SURFACES
612
CONSTANT PRESSURE CHART
300 MB
WBAN ANALYSIS CENTER
WASHINGTON, D.C.
1500Z THURSDAY NOV 2 1950
STATION
TIME
DATE
ANALYST
UNIT
PLOTTED BY
TYPE OF LEVEL
NORTH AMERICA
WBAN-1

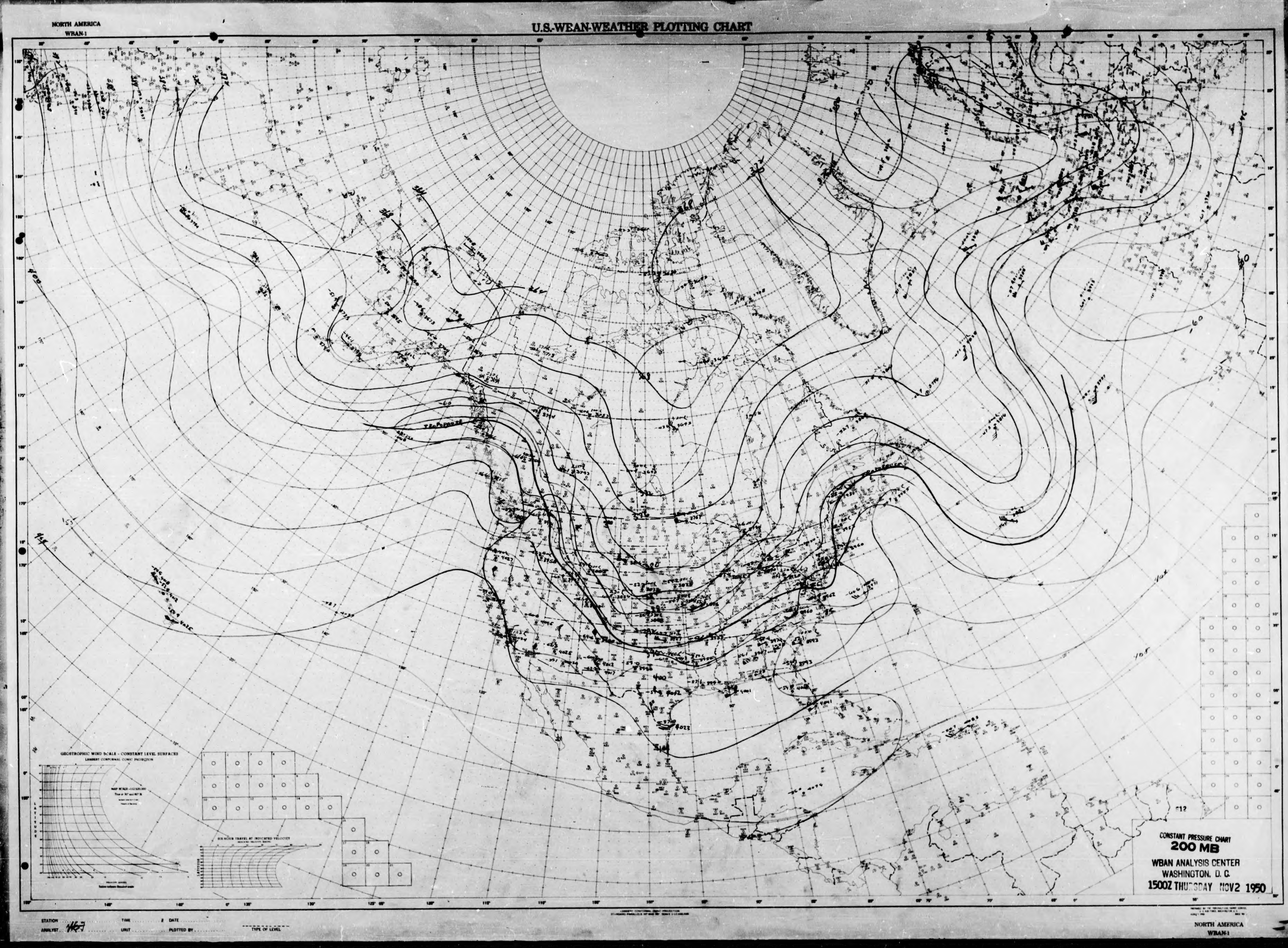

NORTH AMERICA
WBAN-1
U.S.-WEAN-WEATHER PLOTTING CHART
GEOSTROPHIC WIND SCALE - CONSTANT LEVEL SURFACES
LAMBERT CONFORMAL CONIC PROJECTION
SIX-HOUR TRAVEL AT INDICATED VELOCITY
CONSTANT PRESSURE CHART
200 MB
WBAN ANALYSIS CENTER
WASHINGTON, D. C.
1500Z THURSDAY NOV2 1950
STATION
ANALYST
TIME
UNIT
DATE
PLOTTED BY
TYPE OF LEVEL
NORTH AMERICA
WBAN-1

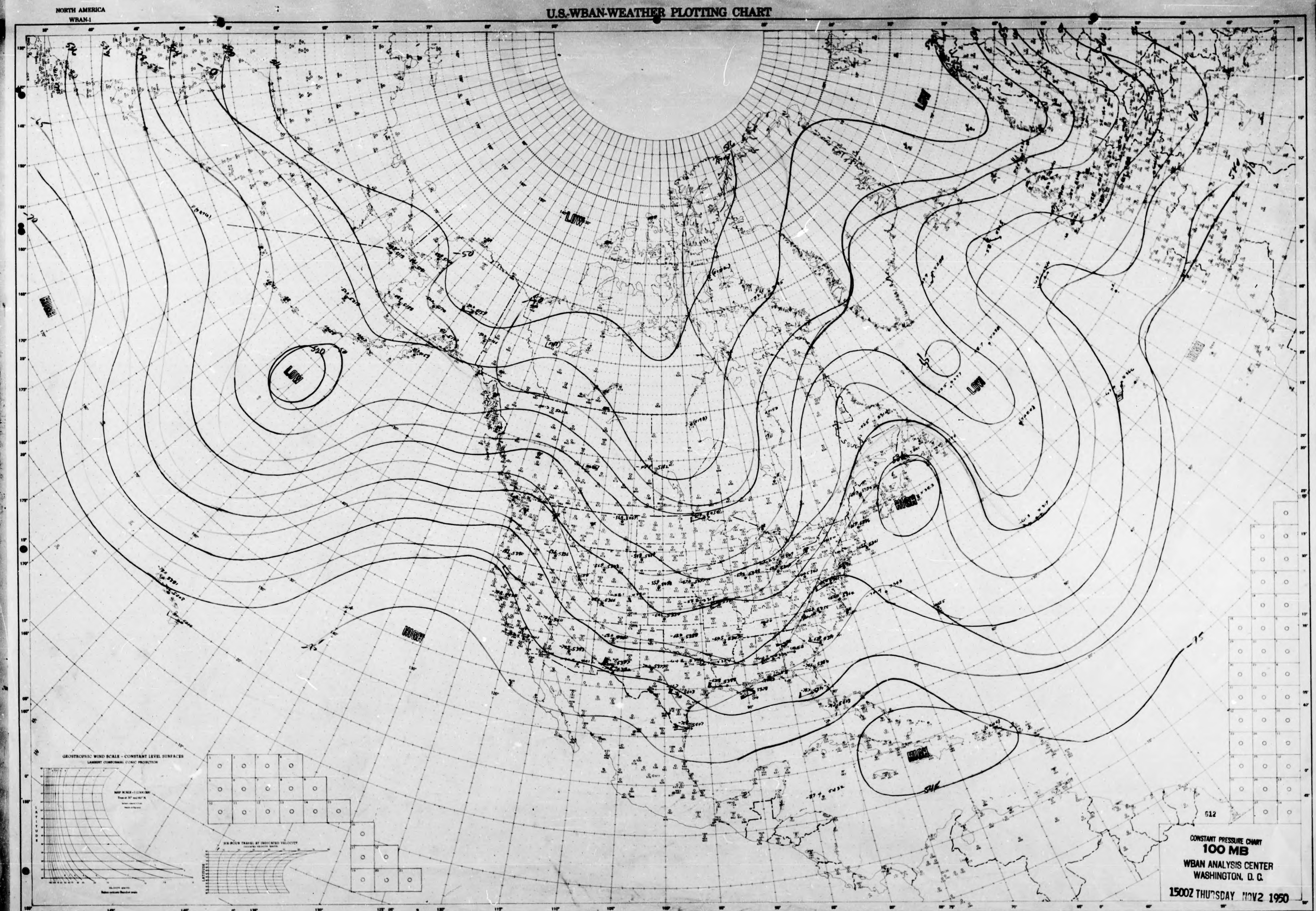

NORTH AMERICA
WBAN-1
U.S.-WBAN-WEATHER PLOTTING CHART
LOW
LOW
LOW
LOW
LOW
HIGH
HIGH
HIGH
HIGH
HIGH
GEOSTROPHIC WIND SCALE - CONSTANT LEVEL SURFACES
LAMBERT CONFORMAL CONIC PROJECTION
612
CONSTANT PRESSURE CHART
100 MB
WBAN ANALYSIS CENTER
WASHINGTON, D. C.
1500Z THURSDAY NOV 2 1950
STATION
TIME
DATE
ANALYST
UNIT
PLOTTED BY
TYPE OF LEVEL
NORTH AMERICA
WBAN-1

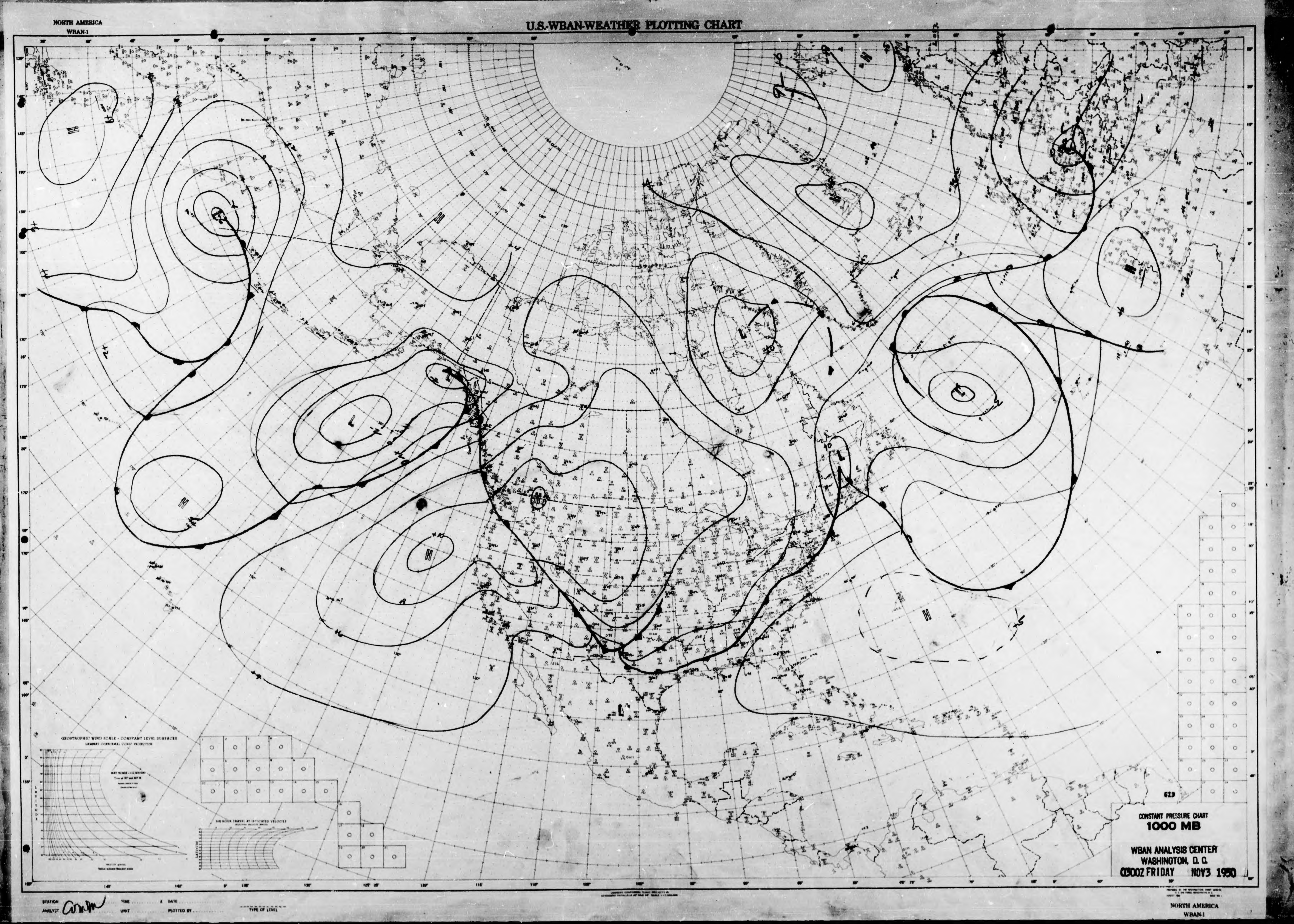
NORTH AMERICA
WBAN-1
U.S.-WBAN-WEATHER PLOTTING CHART
GEOSTROPHIC WIND SCALE - CONSTANT LEVEL SURFACES
LAMBERT CONFORMAL CONIC PROJECTION
CONSTANT PRESSURE CHART
1000 MB
WBAN ANALYSIS CENTER
WASHINGTON, D. C.
0300Z FRIDAY NOV3 1950
STATION
ANALYST
TIME
DATE
UNIT
PLOTTED BY
TYPE OF LEVEL
NORTH AMERICA
WBAN-1

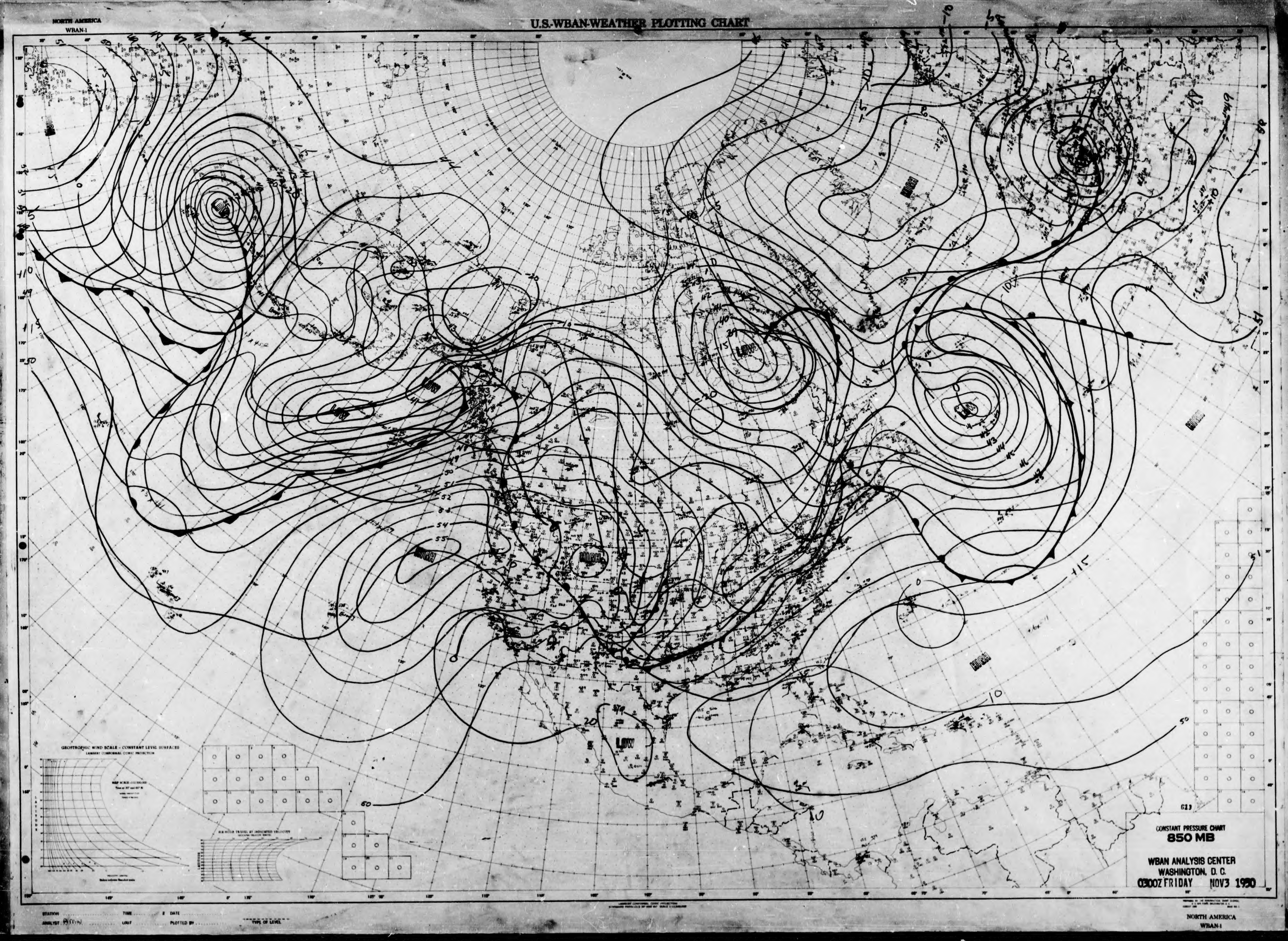
NORTH AMERICA
WBAN-1
U.S.-WBAN-WEATHER PLOTTING CHART
HIGH
LOW
CONSTANT PRESSURE CHART
850 MB
WBAN ANALYSIS CENTER
WASHINGTON, D. C.
0300Z FRIDAY NOV3 1950
NORTH AMERICA
WBAN-1

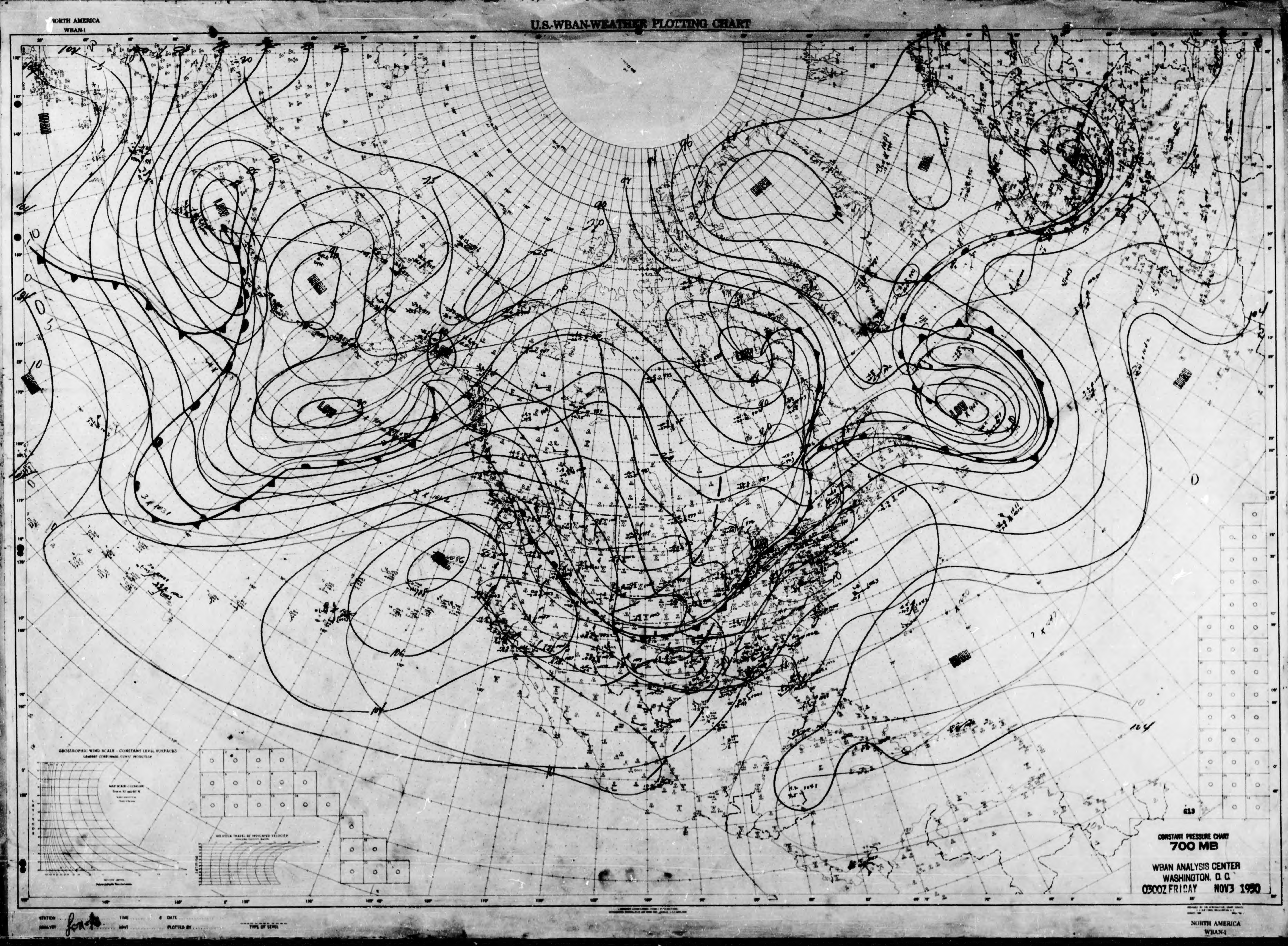
NORTH AMERICA
WBAN-1
U.S.-WBAN-WEATHER PLOTTING CHART
HIGH
LOW
CONSTANT PRESSURE CHART
700 MB
WBAN ANALYSIS CENTER
WASHINGTON, D. C.
0300Z FRIDAY NOV3 1950
NORTH AMERICA
WBAN-1

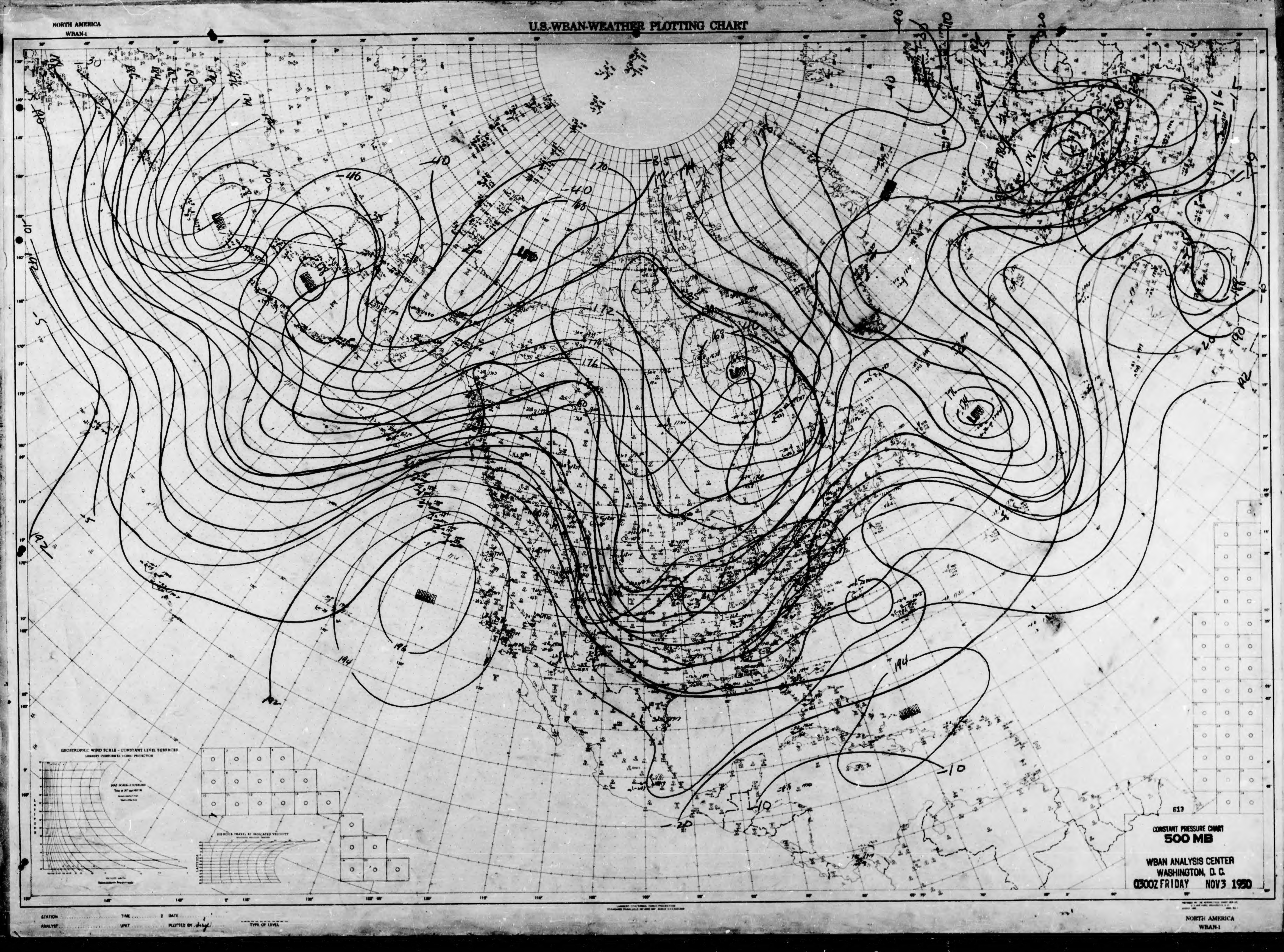
NORTH AMERICA
WBAN-1
U.S. WBAN-WEATHER PLOTTING CHART
GEOGRAPHIC WIND SCALE - CONSTANT LEVEL SURFACES
LOW
HIGH
613
CONSTANT PRESSURE CHART
500 MB
WBAN ANALYSIS CENTER
WASHINGTON, D. C.
0300Z FRIDAY NOV 3 1950
NORTH AMERICA
WBAN-1

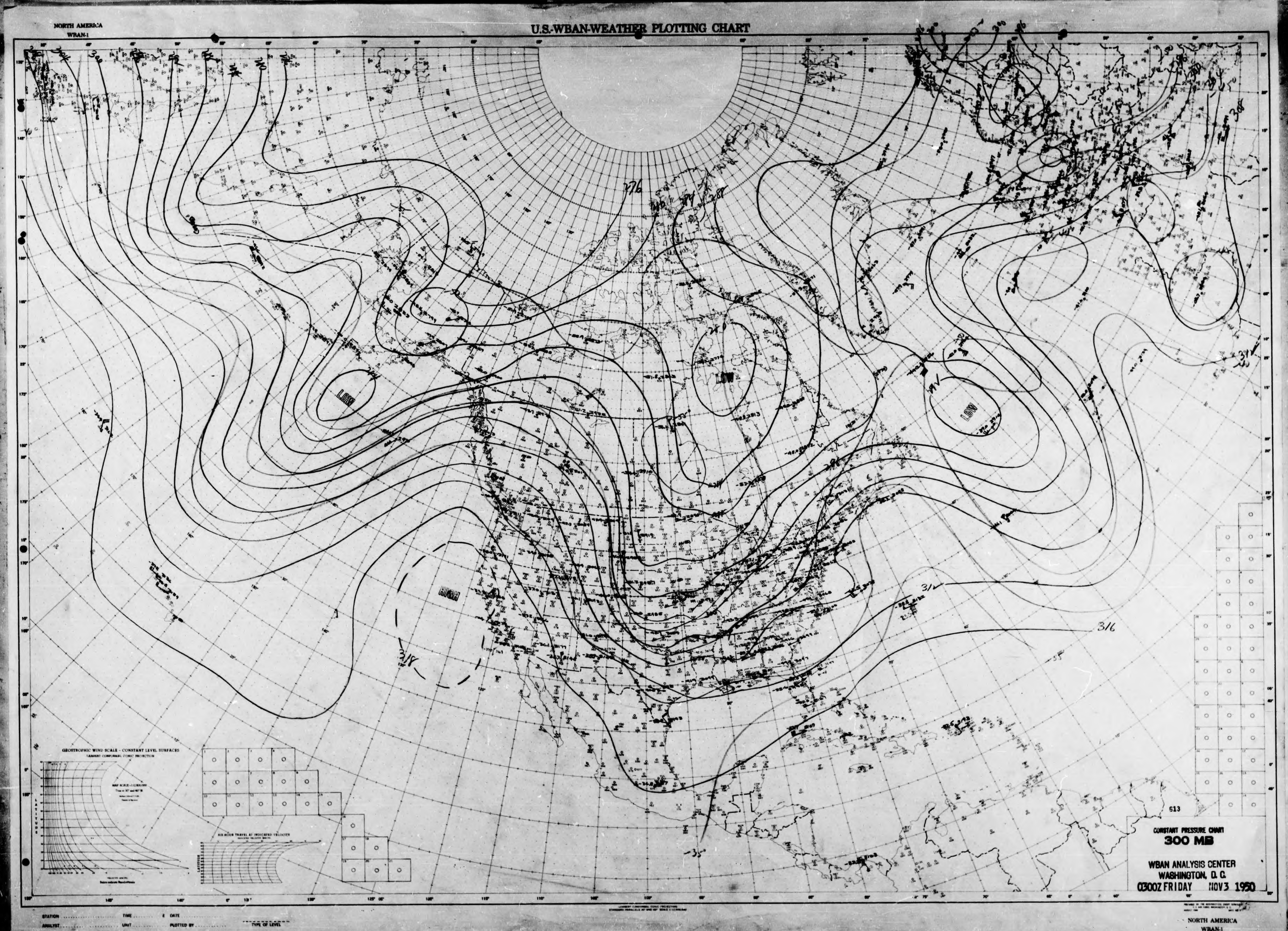

NORTH AMERICA
WBAN-1
U.S.-WBAN-WEATHER PLOTTING CHART
LOW
LOW
LOW
HIGH
316
318
613
CONSTANT PRESSURE CHART
300 MB
WBAN ANALYSIS CENTER
WASHINGTON, D. C.
0300Z FRIDAY NOV 3 1950
GEOSTROPHIC WIND SCALE - CONSTANT LEVEL SURFACES
NORTH AMERICA
WBAN-1

NORTH AMERICA
WBAN-1
U.S.-WBAN-WEATHER PLOTTING CHART
GEOSTROPHIC WIND SCALE - CONSTANT LEVEL SURFACES
CONSTANT PRESSURE CHART
200 MB
WBAN ANALYSIS CENTER
WASHINGTON, D. C.
0300Z FRIDAY NOV 3 1950
NORTH AMERICA
WBAN-1

NORTH AMERICA
WBAN-1
U.S.-WBAN-WEATHER PLOTTING CHART
GEOSTROPHIC WIND SCALE - CONSTANT LEVEL SURFACES
LOW
HIGH
LOW
CONSTANT PRESSURE CHART
100 MB
WBAN ANALYSIS CENTER
WASHINGTON, D. C.
0300Z FRIDAY NOV 3 1950
STATION
ANALYST
TIME
DATE
UNIT
PLOTTED BY
TYPE OF LEVEL
NORTH AMERICA
WBAN-1

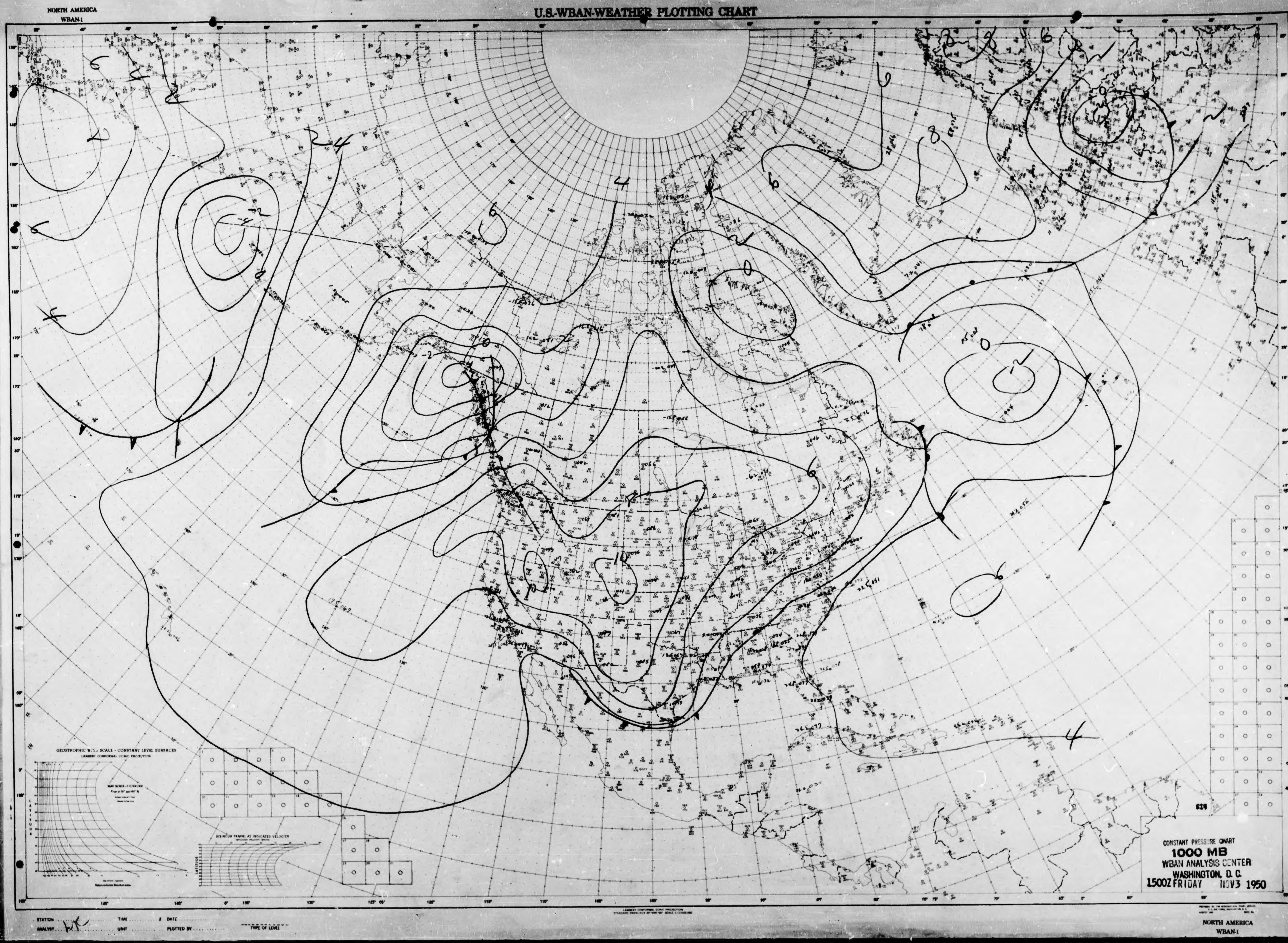
NORTH AMERICA
WBAN-1
U.S.-WBAN-WEATHER PLOTTING CHART
GEOSTROPHIC WIND SCALE - CONSTANT LEVEL SURFACES
LAMBERT CONFORMAL CONIC PROJECTION
616
CONSTANT PRESSURE CHART
1000 MB
WBAN ANALYSIS CENTER
WASHINGTON, D. C.
1500Z FRIDAY NOV3 1950
STATION
ANALYST
TIME
DATE
UNIT
PLOTTED BY
TYPE OF LEVEL
NORTH AMERICA
WBAN-1

NORTH AMERICA
WBAN-1

U.S.-WBAN-WEATHER PLOTTING CHART

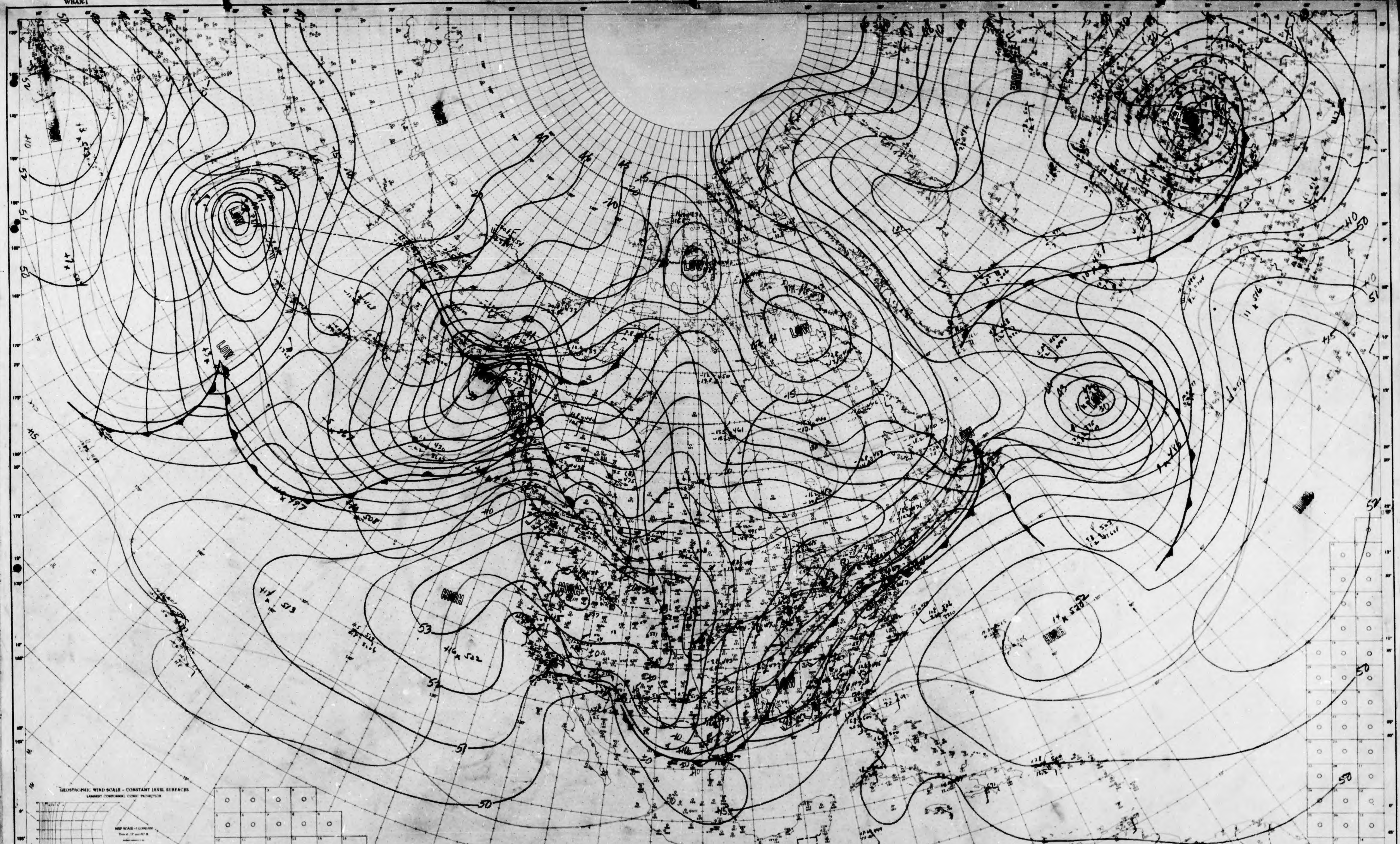

STATION .... TIME .... DAY ....
ANALYST .... UNIT .... PLOTTED BY .... TYPE OF LEVEL

NORTH AMERICA
WBAN-1

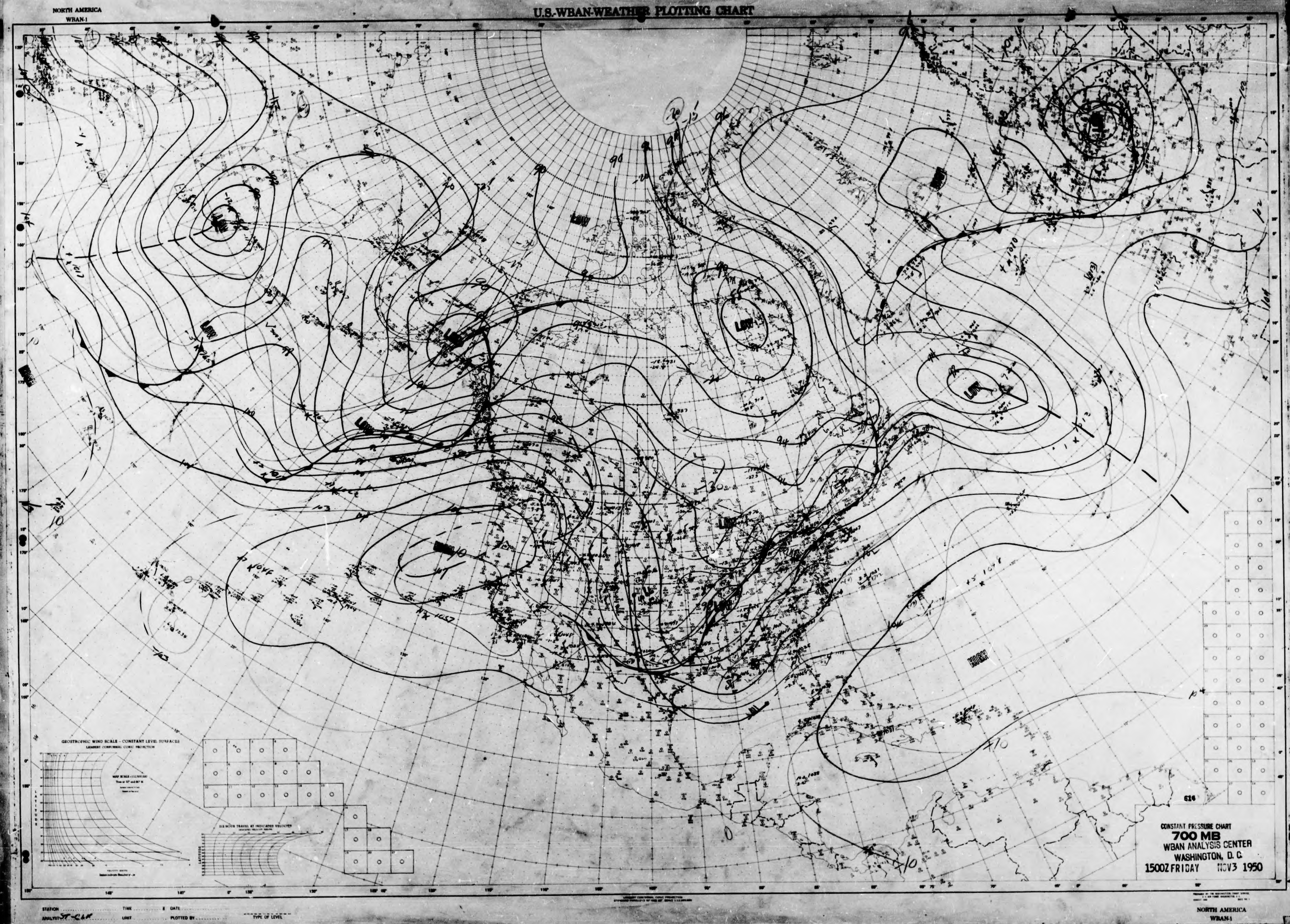

NORTH AMERICA
WBAN-1
U.S.-WBAN-WEATHER PLOTTING CHART
LOW
HIGH
GEOSTROPHIC WIND SCALE - CONSTANT LEVEL SURFACES
CONSTANT PRESSURE CHART
700 MB
WBAN ANALYSIS CENTER
WASHINGTON, D. C.
1500Z FRIDAY NOV 3 1950
STATION
TIME
DATE
ANALYST
UNIT
PLOTTED BY
TYPE OF LEVEL
NORTH AMERICA
WBAN-1

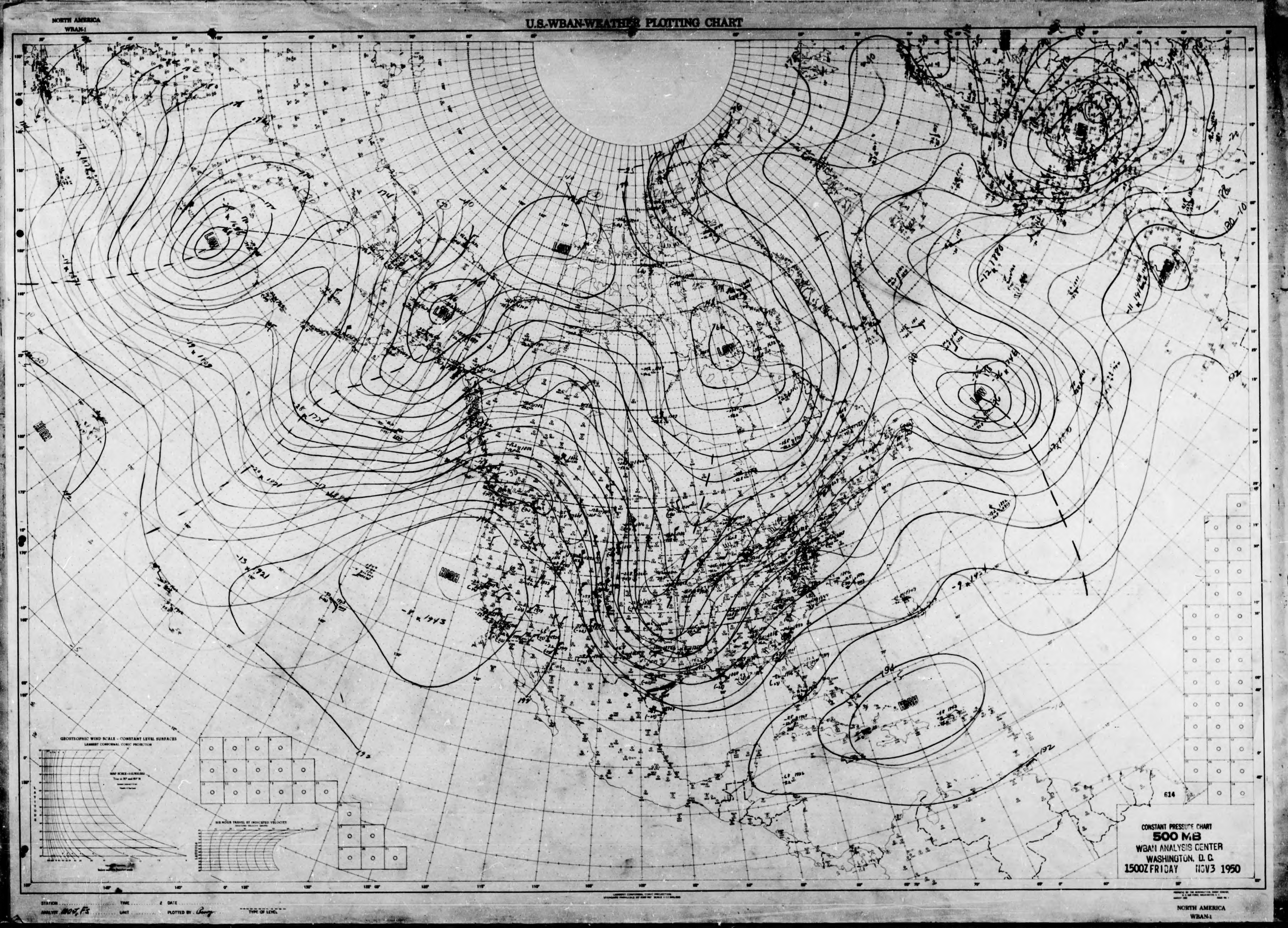
NORTH AMERICA
WBAN-1
U.S.-WBAN-WEATHER PLOTTING CHART
HIGH
LOW
GEOSTROPHIC WIND SCALE - CONSTANT LEVEL SURFACES
SIX HOUR TRAVEL AT INDICATED VELOCITY
614
CONSTANT PRESSURE CHART
500 MB
WBAN ANALYSIS CENTER
WASHINGTON, D. C.
1500Z FRIDAY NOV3 1950
STATION
TIME
DATE
ANALYST
UNIT
PLOTTED BY
TYPE OF LEVEL
NORTH AMERICA
WBAN-1

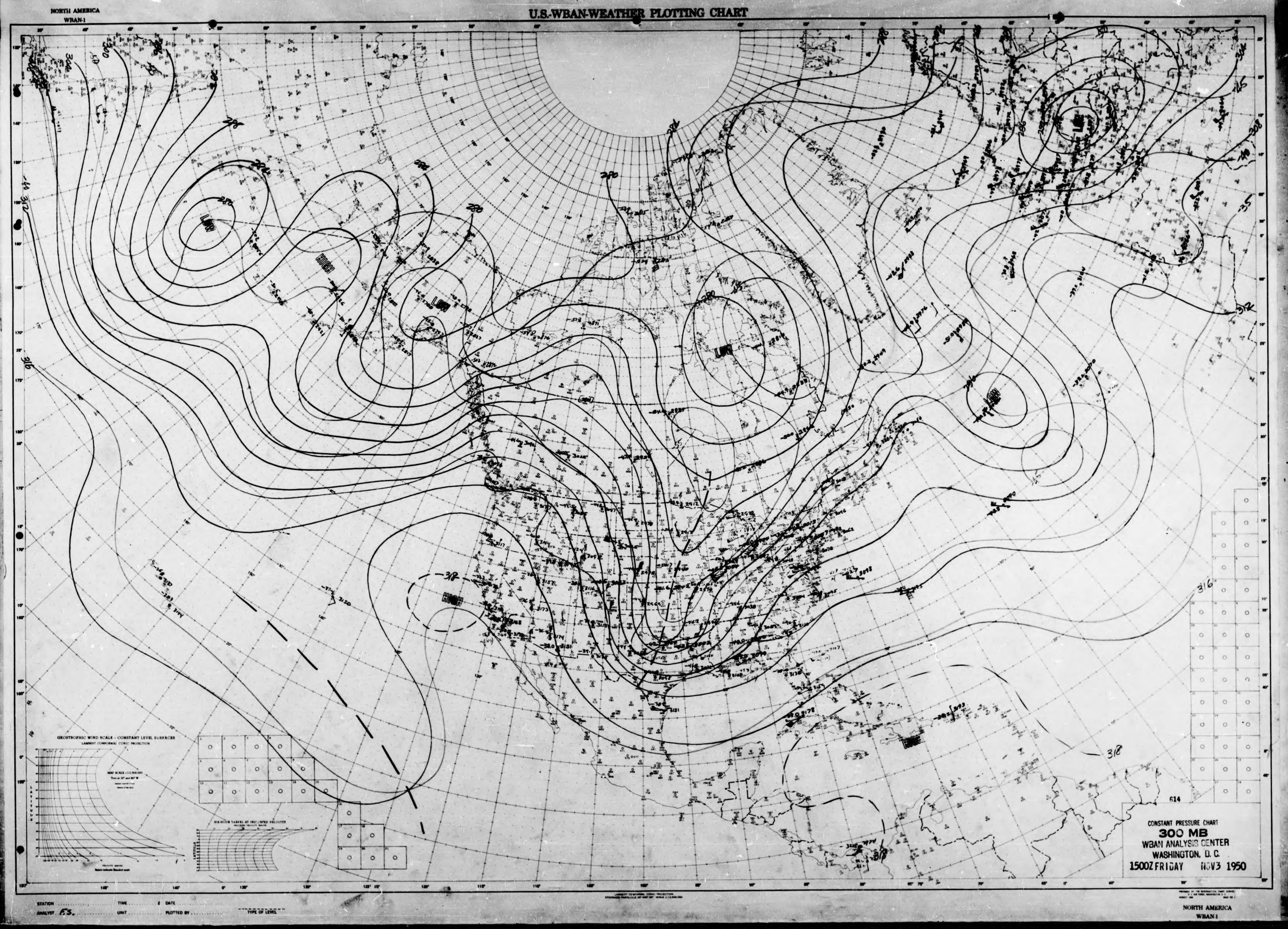

NORTH AMERICA
WBAN-1
U.S. WBAN-WEATHER PLOTTING CHART
LOW
HIGH
GEOSTROPHIC WIND SCALE - CONSTANT LEVEL SURFACES
614
CONSTANT PRESSURE CHART
300 MB
WBAN ANALYSIS CENTER
WASHINGTON, D. C.
1500Z FRIDAY NOV3 1950
STATION
TIME
DATE
ANALYST F.S.
UNIT
PLOTTED BY
TYPE OF LEVEL
NORTH AMERICA
WBAN-1

NORTH AMERICA
WBAN-1
U.S.-WBAN-WEATHER PLOTTING CHART
LOW
LOW
LOW
LOW
LOW
HIGH
HIGH
GEOSTROPHIC WIND SCALE - CONSTANT LEVEL SURFACES
614
CONSTANT PRESSURE CHART
200 MB
WBAN ANALYSIS CENTER
WASHINGTON, D. C.
1500Z FRIDAY NOV 3 1950
STATION
ANALYST
TIME
UNIT
DATE
PLOTTED BY
TYPE OF LEVEL
NORTH AMERICA
WBAN-1

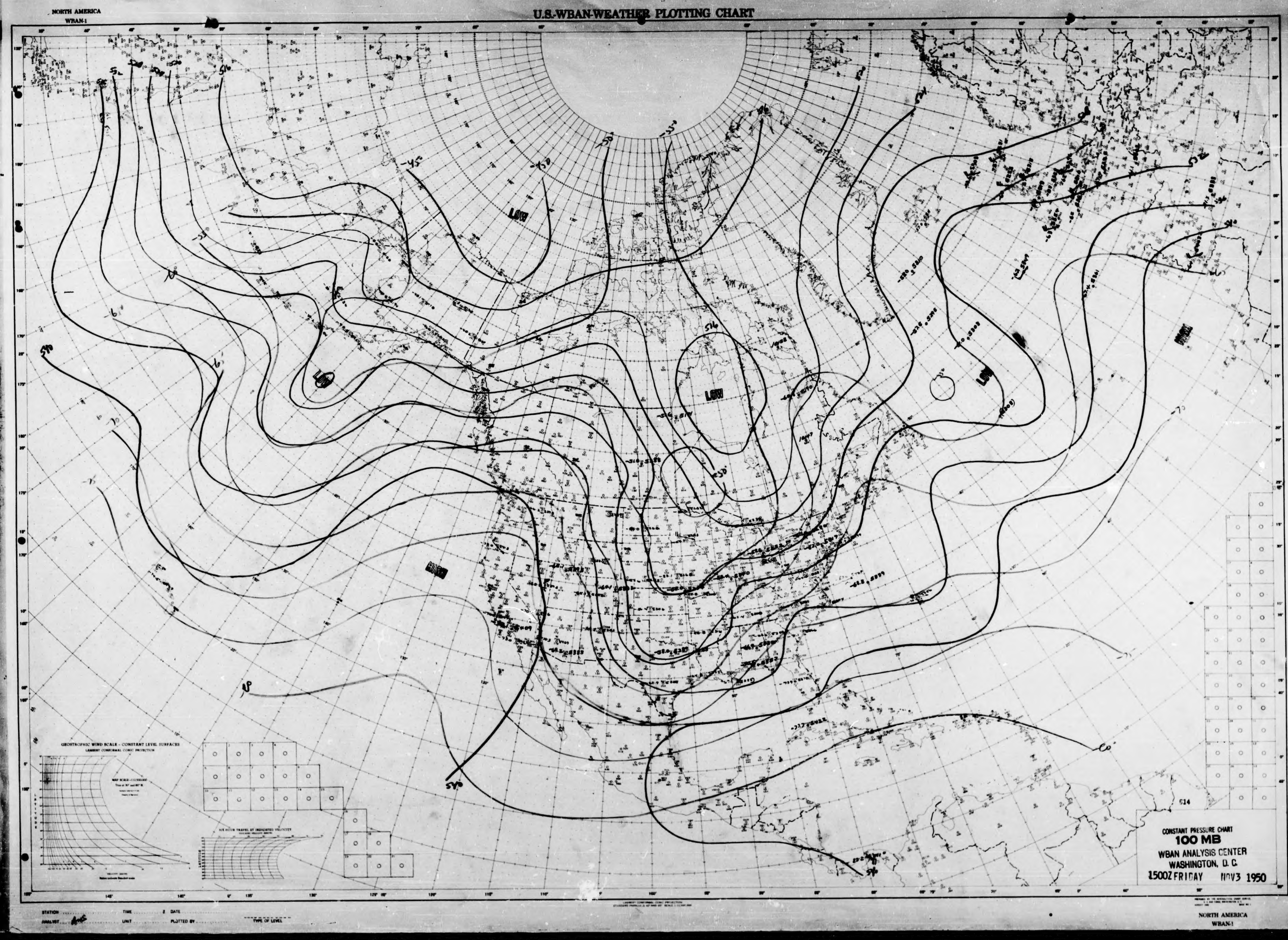

NORTH AMERICA
WBAN-1
U.S.-WBAN-WEATHER PLOTTING CHART
LOW
LOW
LOW
LOW
HIGH
516
540
CONSTANT PRESSURE CHART
100 MB
WBAN ANALYSIS CENTER
WASHINGTON, D. C.
1500Z FRIDAY NOV3 1950
GEOSTROPHIC WIND SCALE - CONSTANT LEVEL SURFACES
LAMBERT CONFORMAL CONIC PROJECTION
STATION
TIME
DATE
ANALYST
UNIT
PLOTTED BY
TYPE OF LEVEL
NORTH AMERICA
WBAN-1

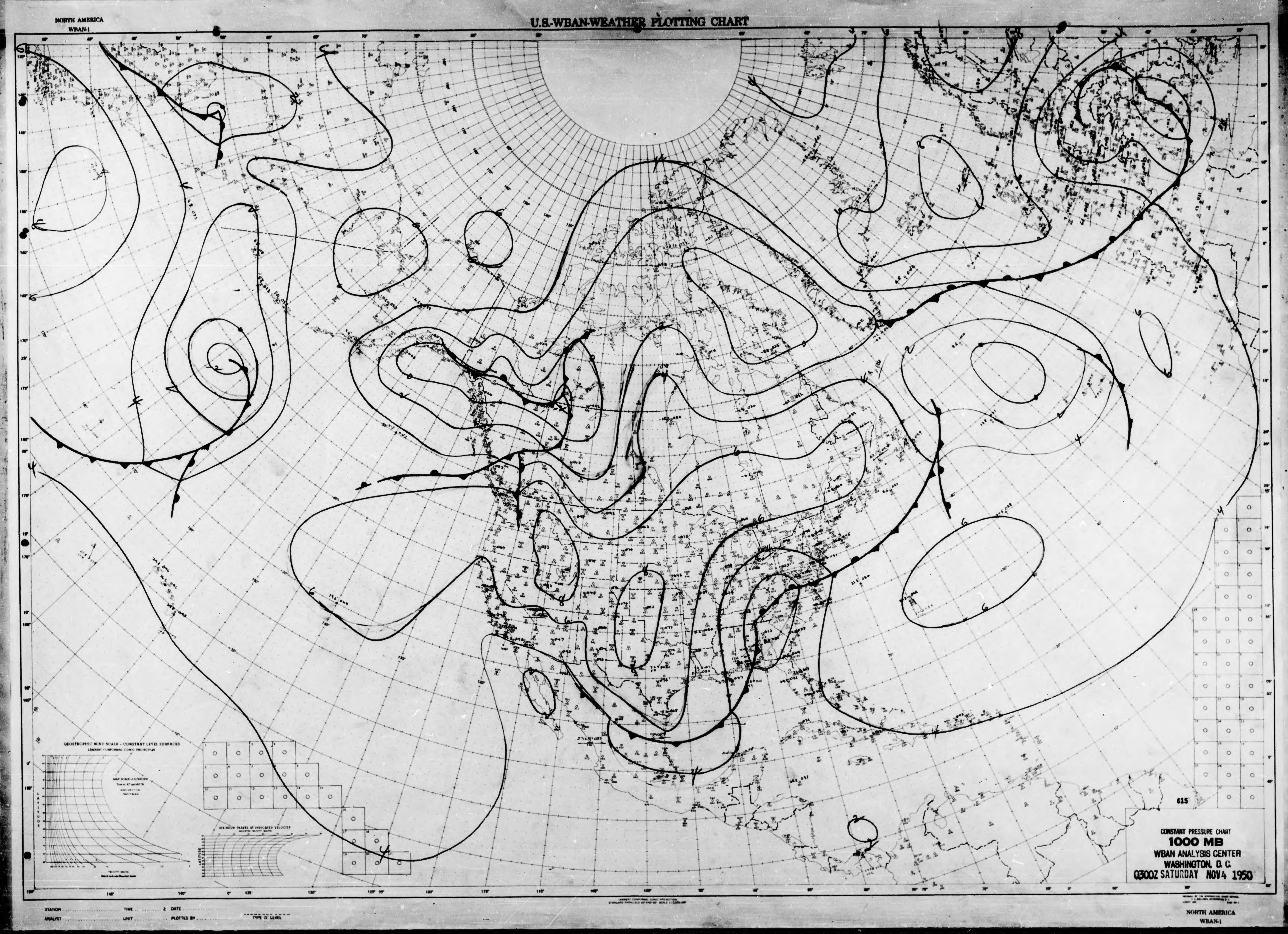
NORTH AMERICA
WBAN-1
U.S.-WBAN-WEATHER PLOTTING CHART
GEOSTROPHIC WIND SCALE - CONSTANT LEVEL SURFACES
LAMBERT CONFORMAL CONIC PROJECTION
SIX-HOUR TRAVEL AT INDICATED VELOCITY
615
CONSTANT PRESSURE CHART
1000 MB
WBAN ANALYSIS CENTER
WASHINGTON, D. C.
0300Z SATURDAY NOV 4 1950
STATION
TIME
DATE
ANALYST
UNIT
PLOTTED BY
TYPE OF LEVEL
NORTH AMERICA
WBAN-1

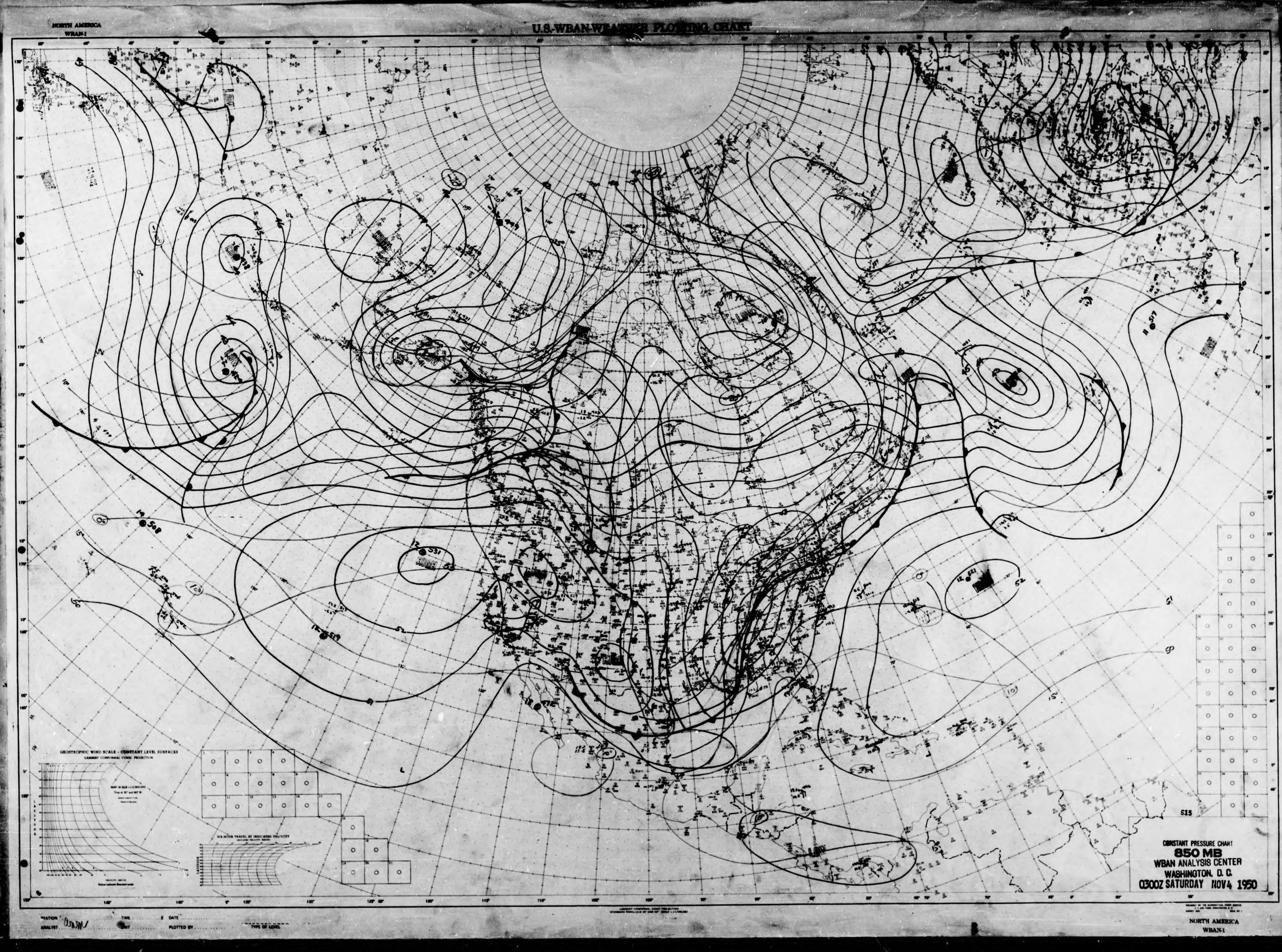
NORTH AMERICA
WBAN-1
U.S.-WBAN-WEATHER PLOTTING CHART
GEOSTROPHIC WIND SCALE - CONSTANT LEVEL SURFACES
LAMBERT CONFORMAL CONIC PROJECTION
SIX HOUR TRAVEL AT INDICATED VELOCITY
615
CONSTANT PRESSURE CHART
850 MB
WBAN ANALYSIS CENTER
WASHINGTON, D. C.
0300Z SATURDAY NOV4 1950
STATION
ANALYST
TIME
DATE
PLOTTED BY
TYPE OF LEVEL
NORTH AMERICA
WBAN-1

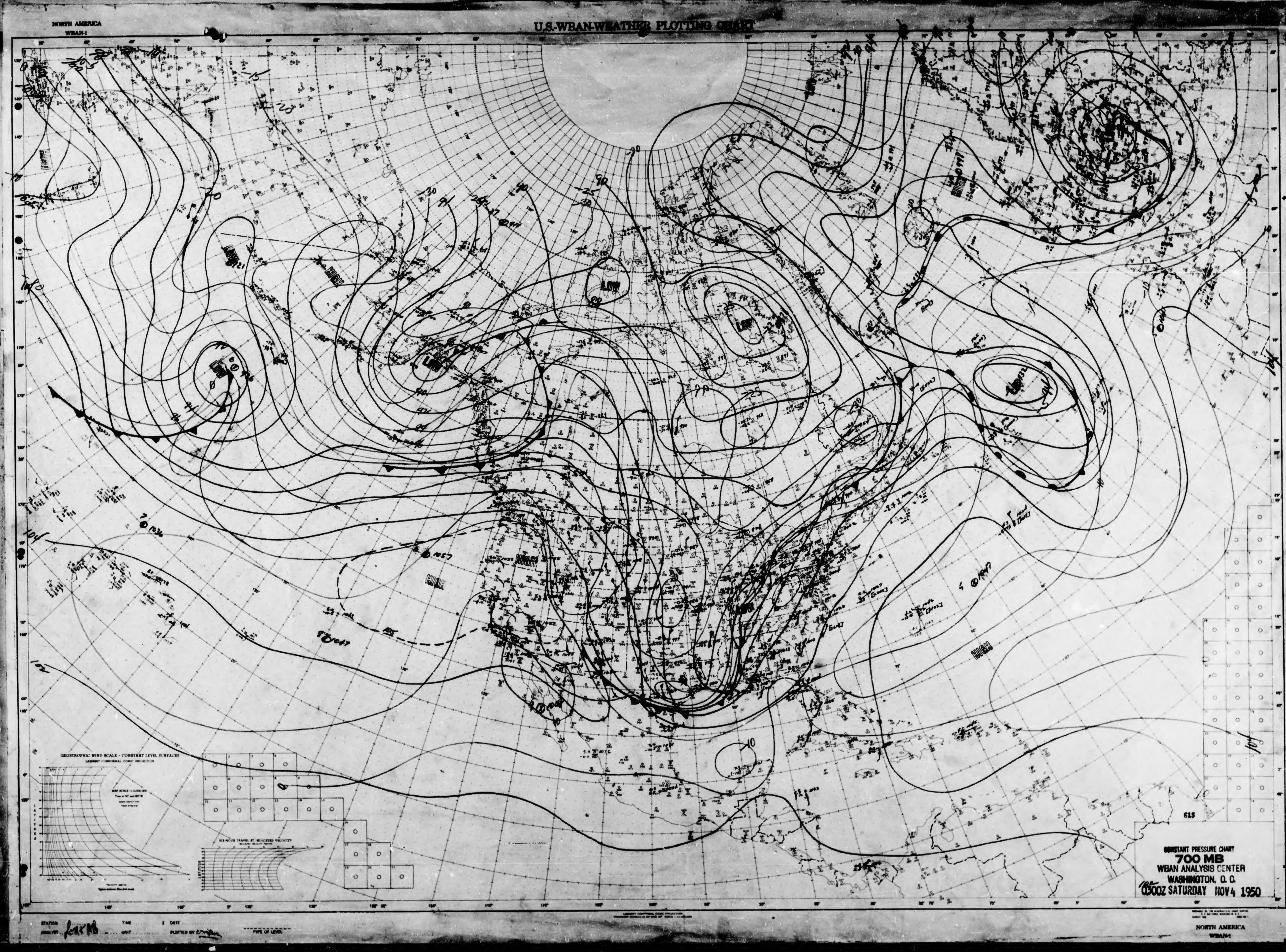
NORTH AMERICA
WBAN-1
U.S.-WBAN-WEATHER PLOTTING CHART
LOW
LOW
LOW
HIGH
HIGH
HIGH
GEOSTROPHIC WIND SCALE - CONSTANT LEVEL SURFACES
LAMBERT CONFORMAL CONIC PROJECTION
615
CONSTANT PRESSURE CHART
700 MB
WBAN ANALYSIS CENTER
WASHINGTON, D. C.
0300Z SATURDAY NOV 4 1950
NORTH AMERICA
WBAN-1
STATION
TIME
DATE
ANALYST
UNIT
PLOTTED BY
TYPE OF LEVEL

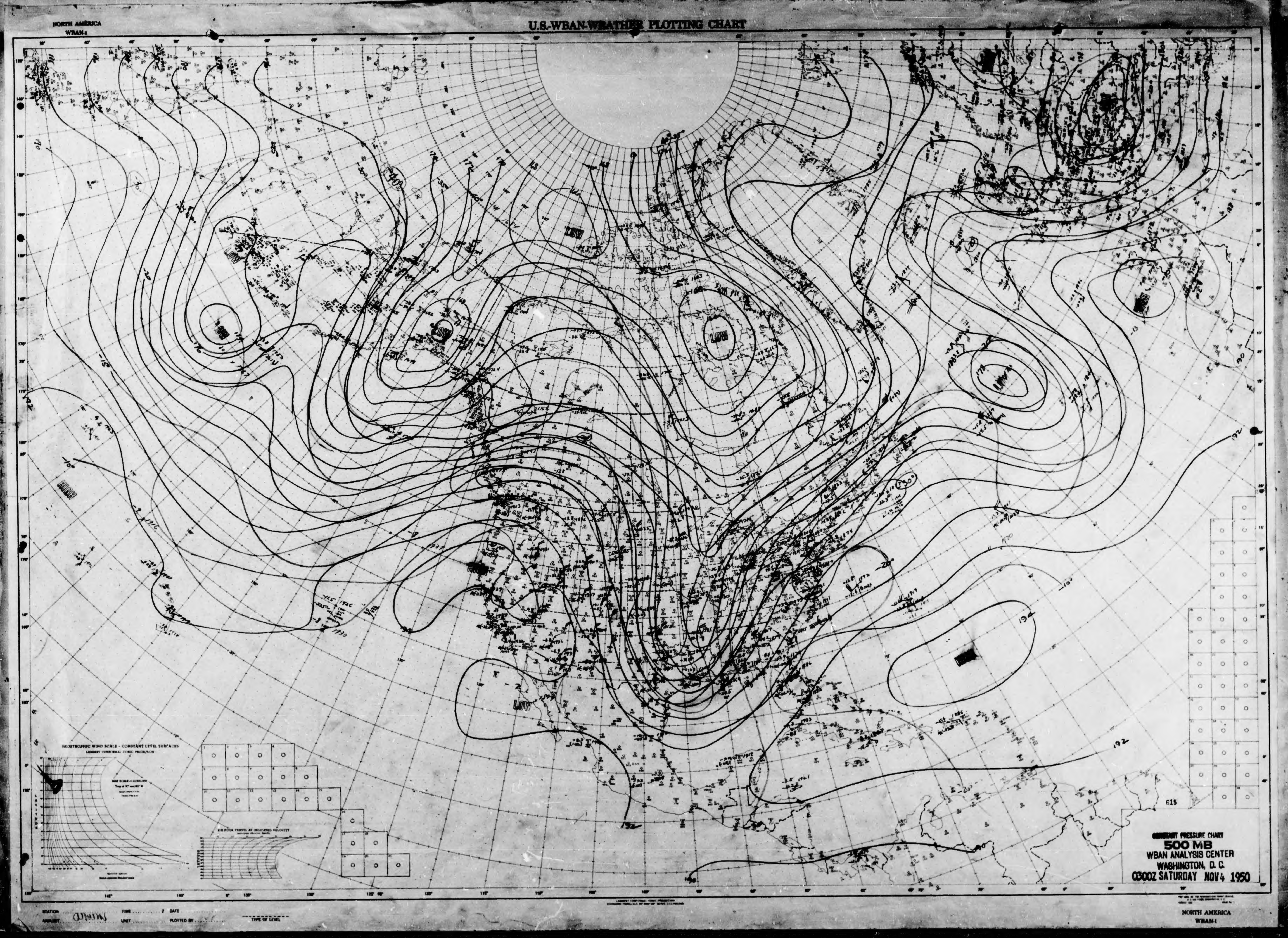
NORTH AMERICA
WBAN-1
U.S.-WBAN-WEATHER PLOTTING CHART
LOW
LOW
LOW
LOW
LOW
GEOSTROPHIC WIND SCALE - CONSTANT LEVEL SURFACES
LAMBERT CONFORMAL CONIC PROJECTION
615
CONSTANT PRESSURE CHART
500 MB
WBAN ANALYSIS CENTER
WASHINGTON, D.C.
0300Z SATURDAY NOV 4 1950
NORTH AMERICA
WBAN-1

NORTH AMERICA
WBAN-1
U.S.-WBAN-WEATHER PLOTTING CHART
LOW
LOW
LOW
LOW
LOW
HIGH
HIGH
HIGH
316
316
320
GEOSTROPHIC WIND SCALE - CONSTANT LEVEL SURFACES
LAMBERT CONFORMAL CONIC PROJECTION
SIX-HOUR TRAVEL AT INDICATED VELOCITY
615
CONSTANT PRESSURE CHART
300 MB
WBAN ANALYSIS CENTER
WASHINGTON, D. C.
0300Z SATURDAY NOV4 1950
STATION
ANALYST
TIME
DATE
UNIT
PLOTTED BY
TYPE OF LEVEL
NORTH AMERICA
WBAN-1

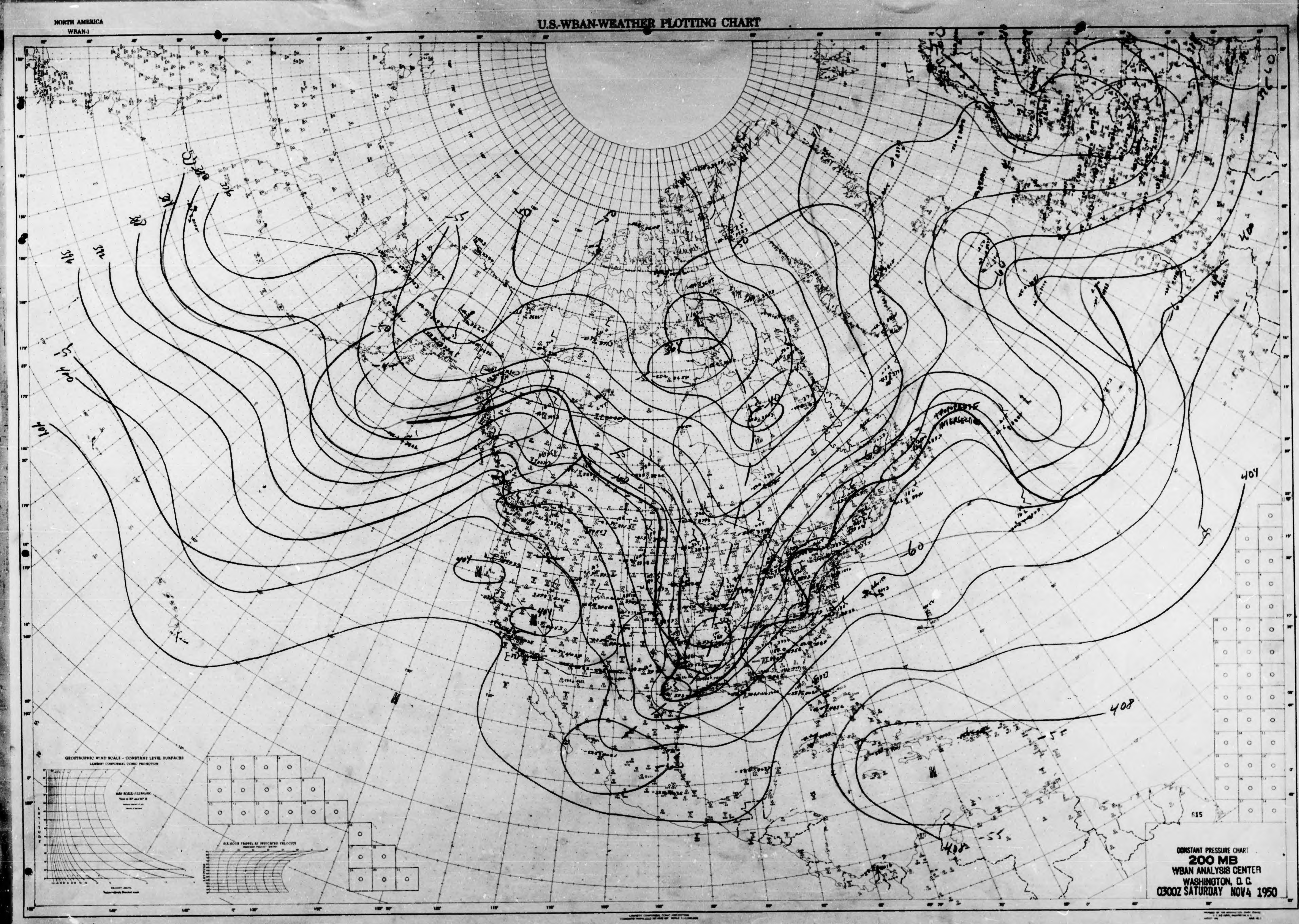

NORTH AMERICA
WBAN-1
U.S.-WBAN-WEATHER PLOTTING CHART
GEOSTROPHIC WIND SCALE - CONSTANT LEVEL SURFACES
LAMBERT CONFORMAL CONIC PROJECTION
SIX HOUR TRAVEL AT INDICATED VELOCITY
615
CONSTANT PRESSURE CHART
200 MB
WBAN ANALYSIS CENTER
WASHINGTON, D. C.
0300Z SATURDAY NOV4 1950
STATION
ANALYST AR
TIME
UNIT
DATE
PLOTTED BY
TYPE OF LEVEL
NORTH AMERICA
WBAN-1

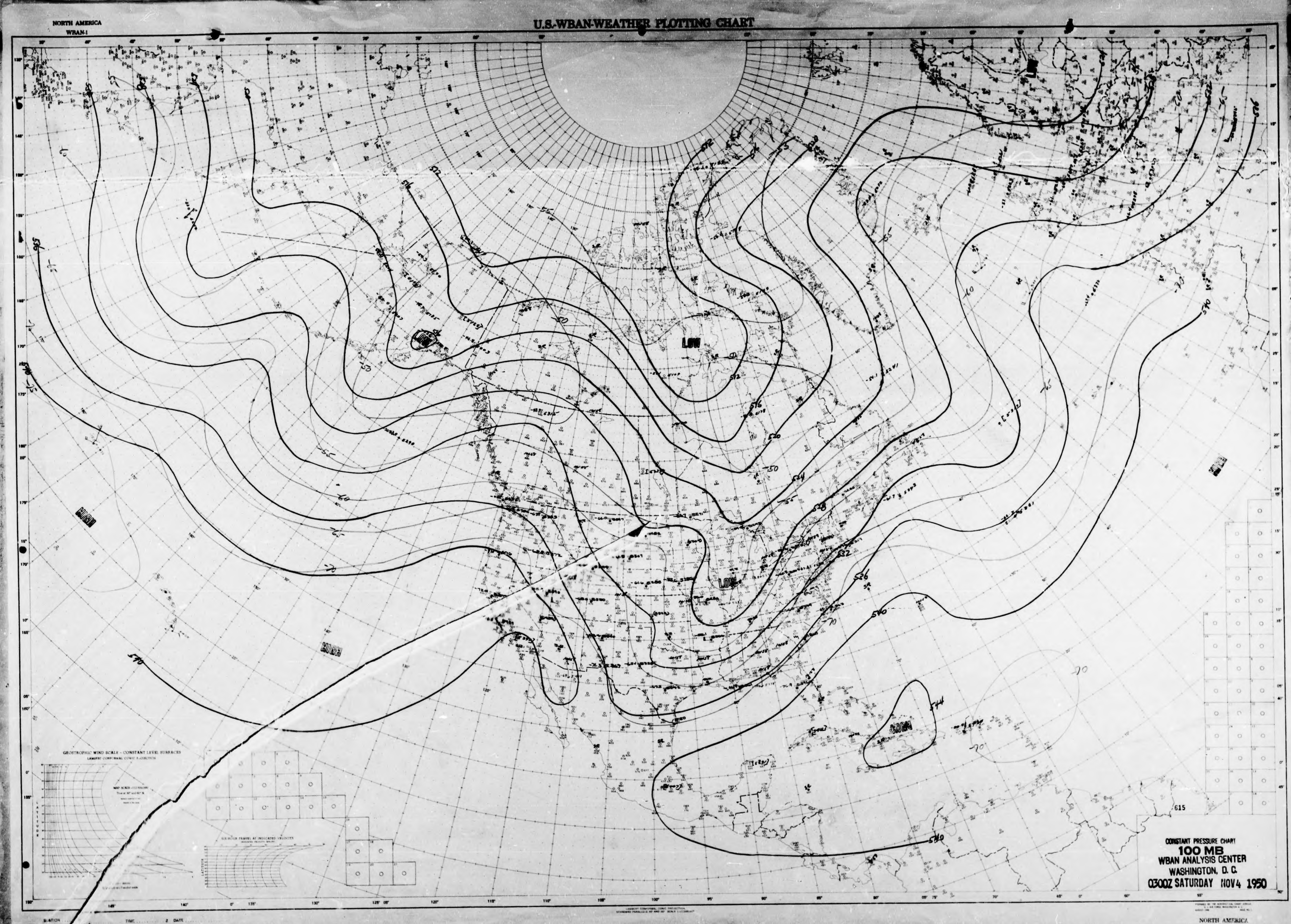
NORTH AMERICA
WBAN-1
U.S.-WBAN-WEATHER PLOTTING CHART
LOW
LOW
LOW
HIGH
HIGH
HIGH
GEOSTROPHIC WIND SCALE - CONSTANT LEVEL SURFACES
615
CONSTANT PRESSURE CHART
100 MB
WBAN ANALYSIS CENTER
WASHINGTON, D. C.
0300Z SATURDAY NOV4 1950
NORTH AMERICA
WBAN-1

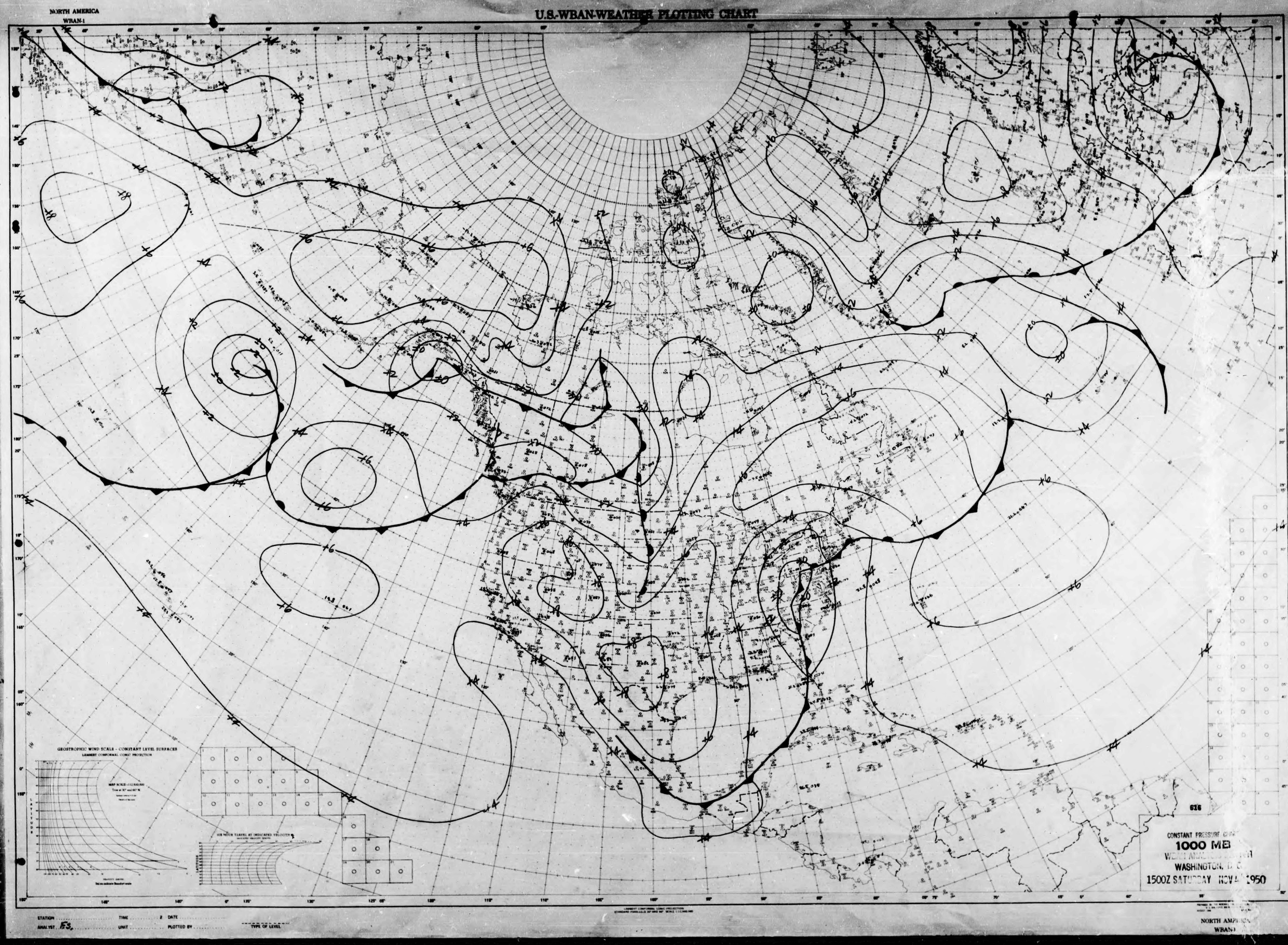
NORTH AMERICA
WBAN-1
U.S.-WBAN-WEATHER PLOTTING CHART
GEOSTROPHIC WIND SCALE - CONSTANT LEVEL SURFACES
LAMBERT CONFORMAL CONIC PROJECTION
616
CONSTANT PRESSURE CHART
1000 MB
WASHINGTON, D. C.
1500Z SATURDAY NOV 4 1950
STATION
TIME
DATE
ANALYST
UNIT
PLOTTED BY
TYPE OF LEVEL
NORTH AMERICA
WBAN-1

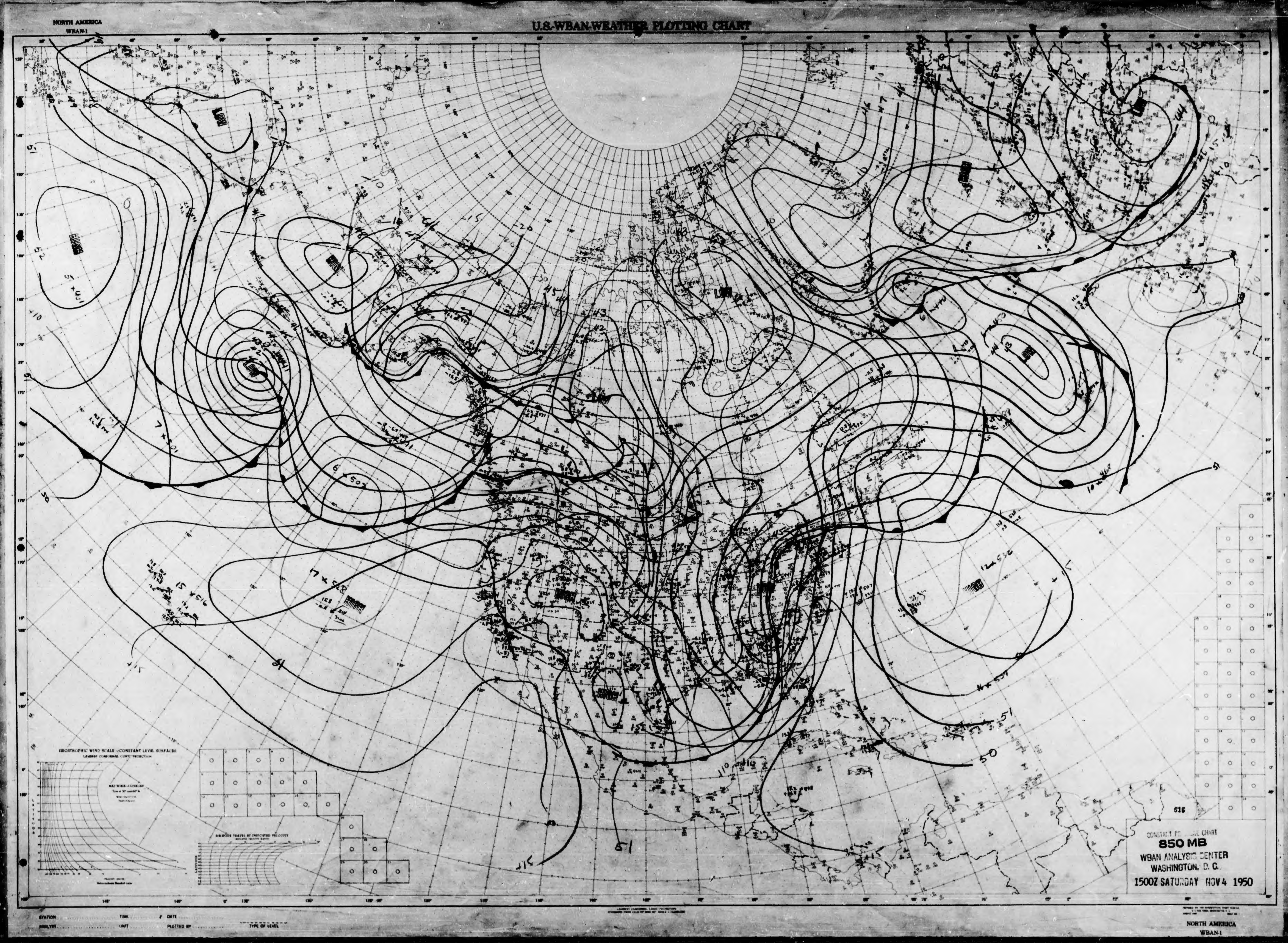

NORTH AMERICA
WBAN-1
U.S.-WBAN-WEATHER PLOTTING CHART
LOW
HIGH
GEOSTROPHIC WIND SCALE—CONSTANT LEVEL SURFACES
LAMBERT CONFORMAL CONIC PROJECTION
516
CONSTANT PRESSURE CHART
850 MB
WBAN ANALYSIS CENTER
WASHINGTON, D. C.
1500Z SATURDAY NOV 4 1950
STATION
ANALYST
TIME
UNIT
DATE
PLOTTED BY
TYPE OF LEVEL
NORTH AMERICA
WBAN-1

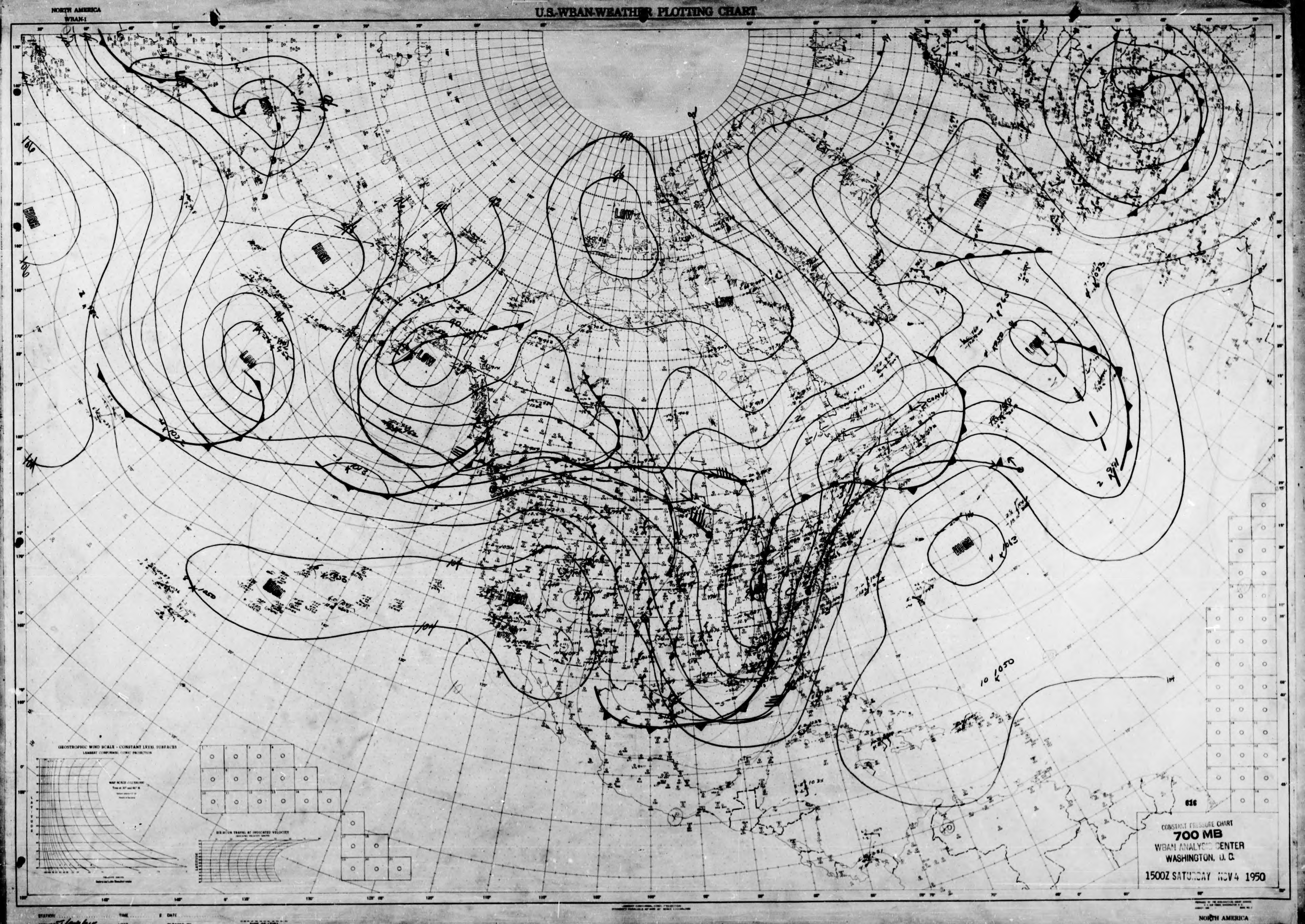
NORTH AMERICA
WBAN-1
U.S. WBAN-WEATHER PLOTTING CHART
HIGH
LOW
HIGH
LOW
LOW
LOW
LOW
HIGH
LOW
HIGH
HIGH
HIGH
HIGH
GEOSTROPHIC WIND SCALE - CONSTANT LEVEL SURFACES
LAMBERT CONFORMAL CONIC PROJECTION
626
CONSTANT PRESSURE CHART
700 MB
WBAN ANALYSIS CENTER
WASHINGTON, D. C.
1500Z SATURDAY NOV 4 1950
NORTH AMERICA
WBAN-1

NORTH AMERICA
WBAN-1
U.S. WBAN WEATHER PLOTTING CHART
GEOSTROPHIC WIND SCALE - CONSTANT LEVEL SURFACES
SIX HOUR TRAVEL AT INDICATED VELOCITY
LOW
HIGH
616
CONSTANT PRESSURE CHART
500 MB
WBAN ANALYSIS CENTER
WASHINGTON, D. C.
1500Z SATURDAY NOV 4 1950
NORTH AMERICA
WBAN-1

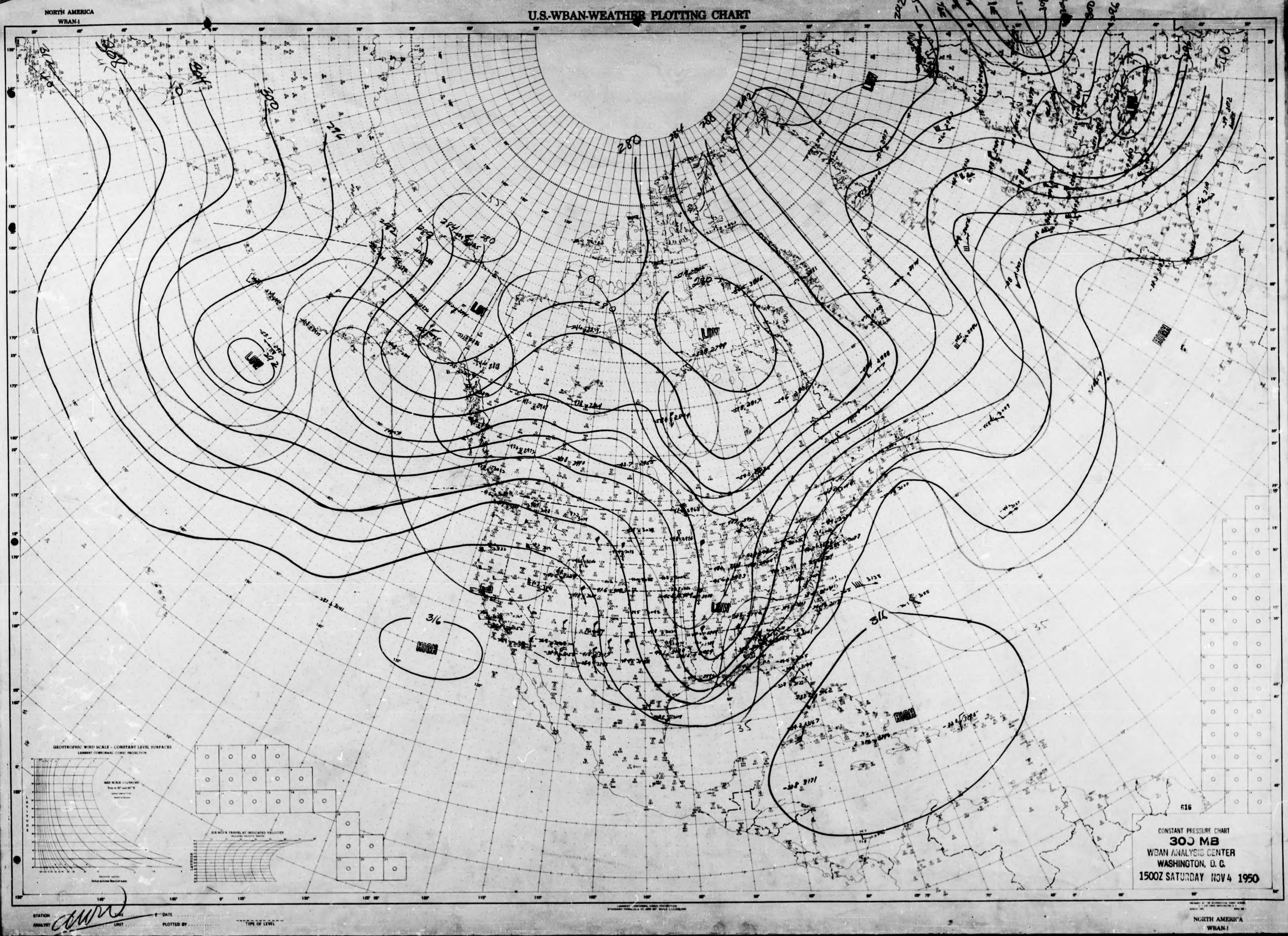
NORTH AMERICA
WBAN-1
U.S.-WBAN-WEATHER PLOTTING CHART
LOW
HIGH
CONSTANT PRESSURE CHART
300 MB
WBAN ANALYSIS CENTER
WASHINGTON, D. C.
1500Z SATURDAY NOV 4 1950
NORTH AMERICA
WBAN-1

NORTH AMERICA
WBAN-1

U.S.-WBAN-WEATHER PLOTTING CHART

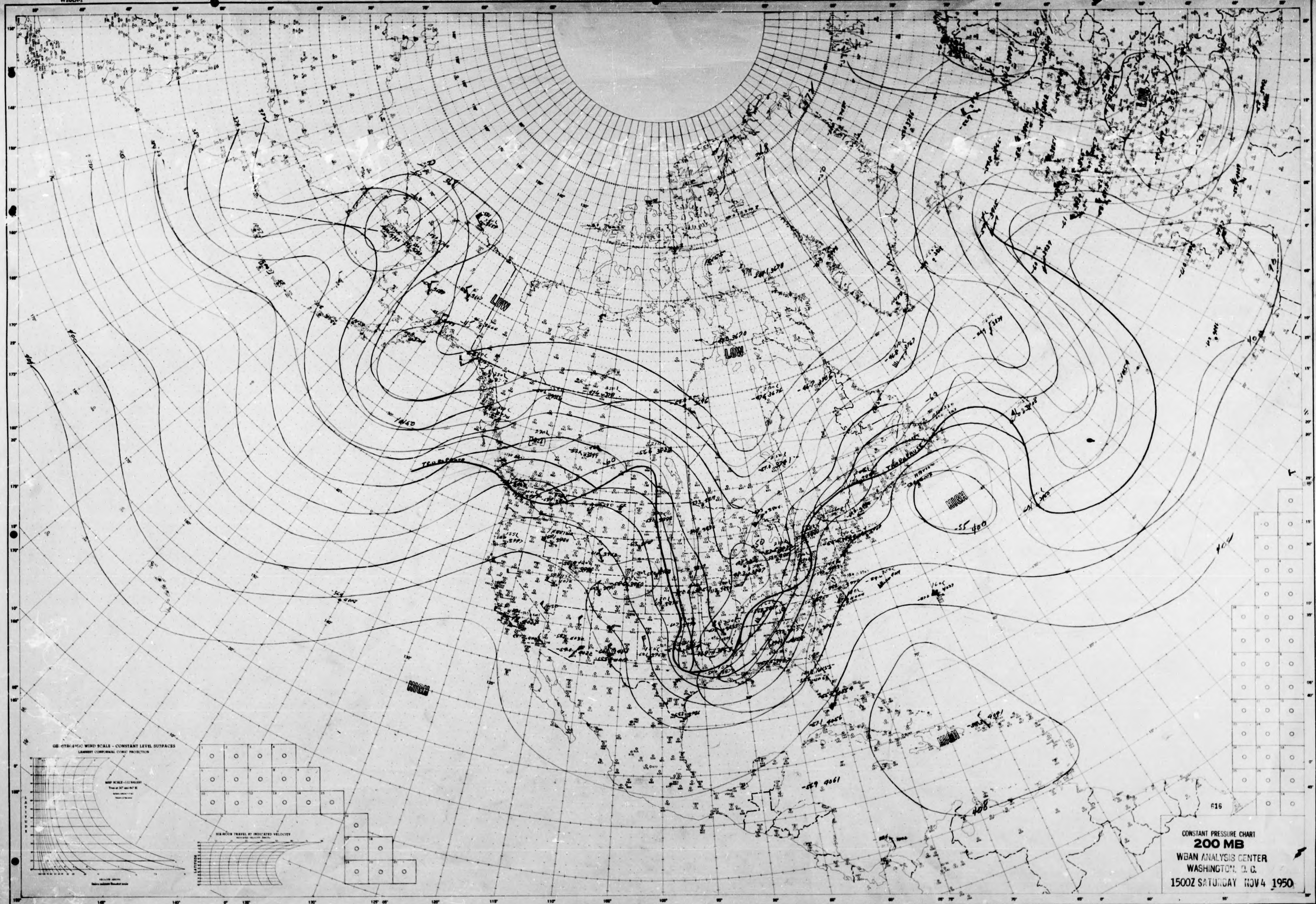

STATION ...... TIME ...... Z DATE ......
ANALYST ...... UNIT ...... PLOTTED BY ...... TYPE OF LEVEL

NORTH AMERICA
WBAN-1

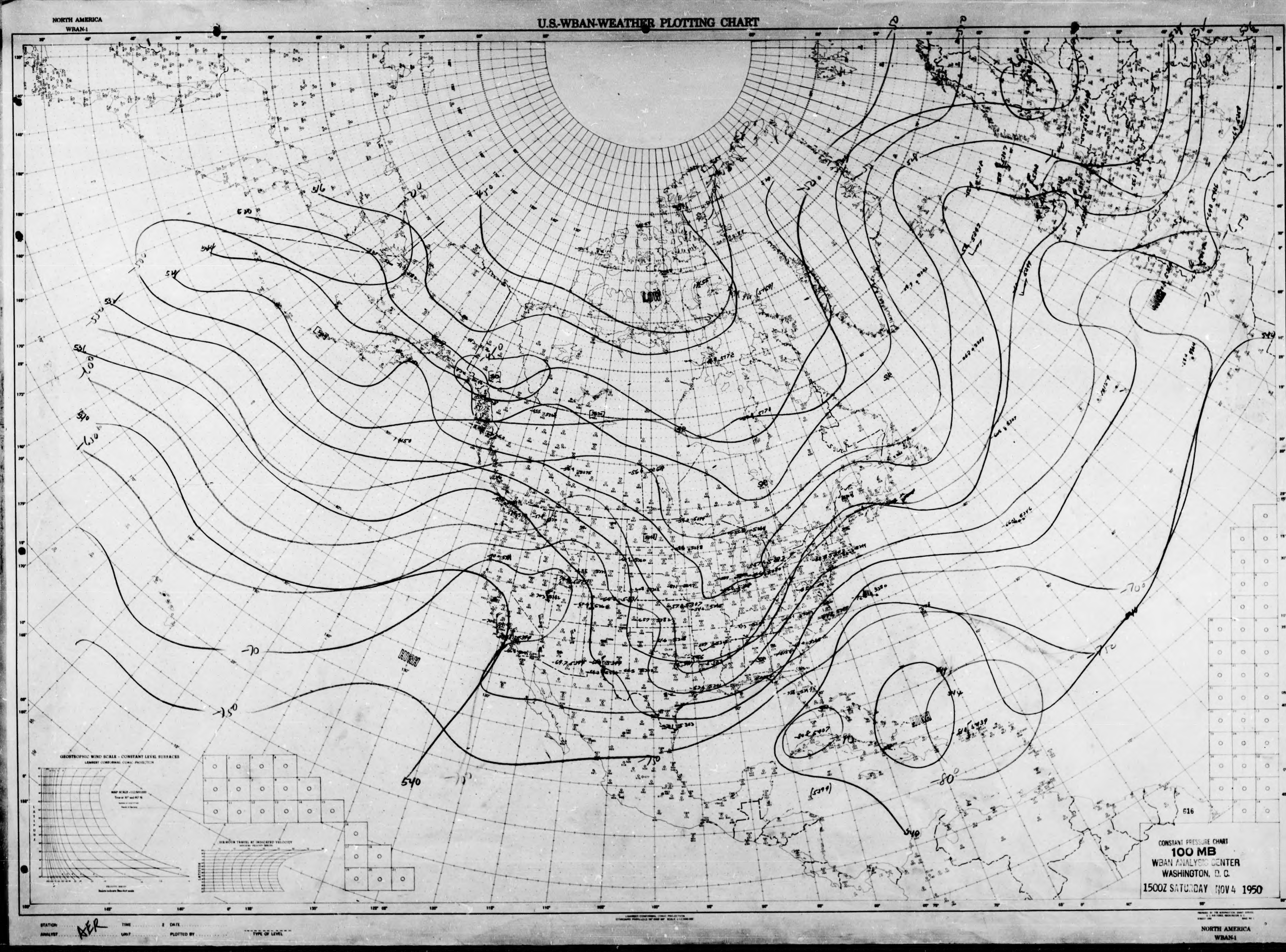
NORTH AMERICA
WBAN-1
U.S.-WBAN-WEATHER PLOTTING CHART
LOW
HIGH
HIGH
616
CONSTANT PRESSURE CHART
100 MB
WBAN ANALYSIS CENTER
WASHINGTON, D. C.
1500Z SATURDAY NOV 4 1950
NORTH AMERICA
WBAN-1

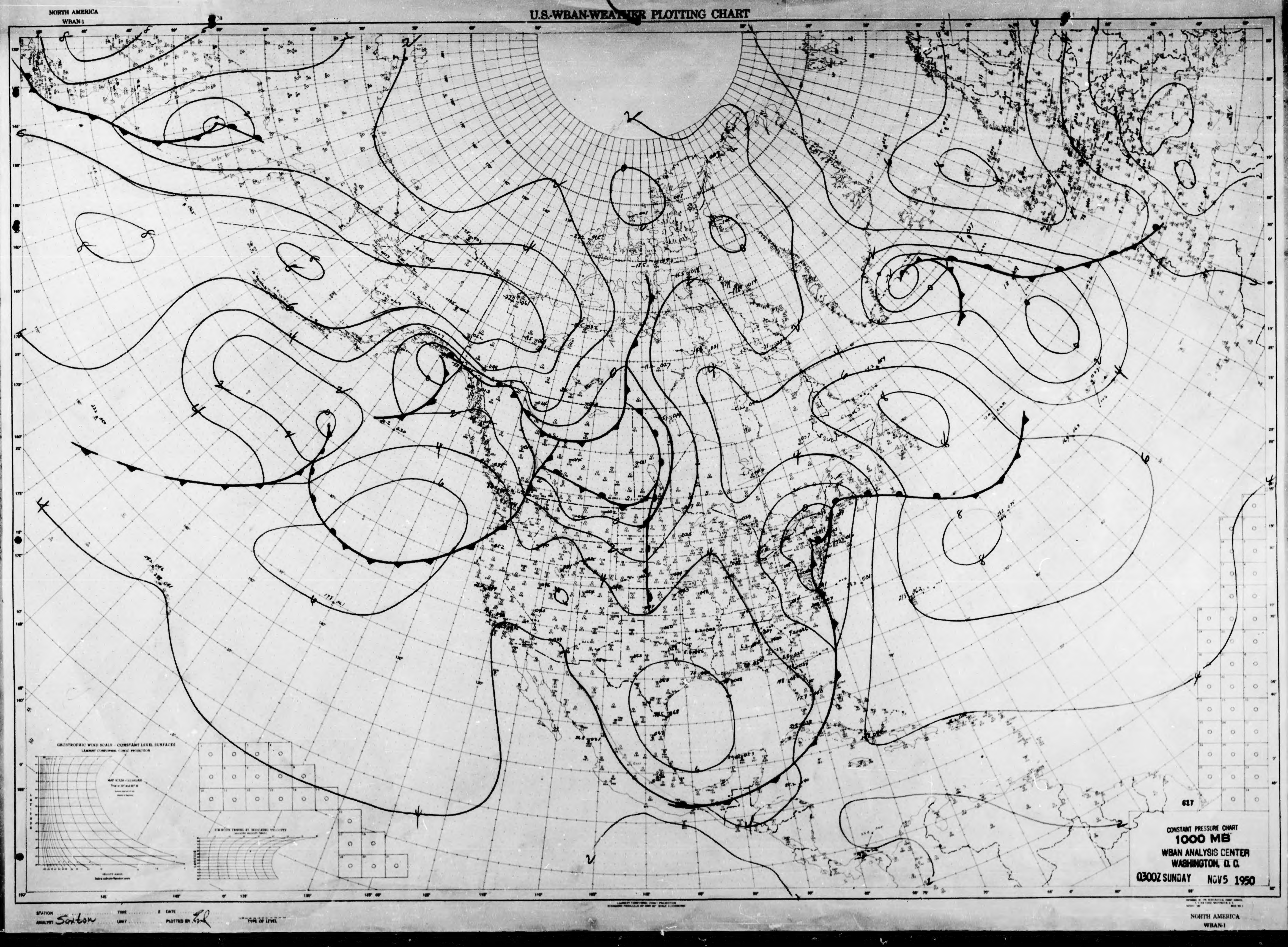
NORTH AMERICA
WBAN-1
U.S.-WBAN-WEATHER PLOTTING CHART
GEOSTROPHIC WIND SCALE - CONSTANT LEVEL SURFACES
LAMBERT CONFORMAL CONIC PROJECTION
CONSTANT PRESSURE CHART
1000 MB
WBAN ANALYSIS CENTER
WASHINGTON, D. C.
0300Z SUNDAY NOV 5 1950
617
STATION
ANALYST Saxton
TIME
UNIT
DATE
PLOTTED BY
TYPE OF LEVEL
NORTH AMERICA
WBAN-1

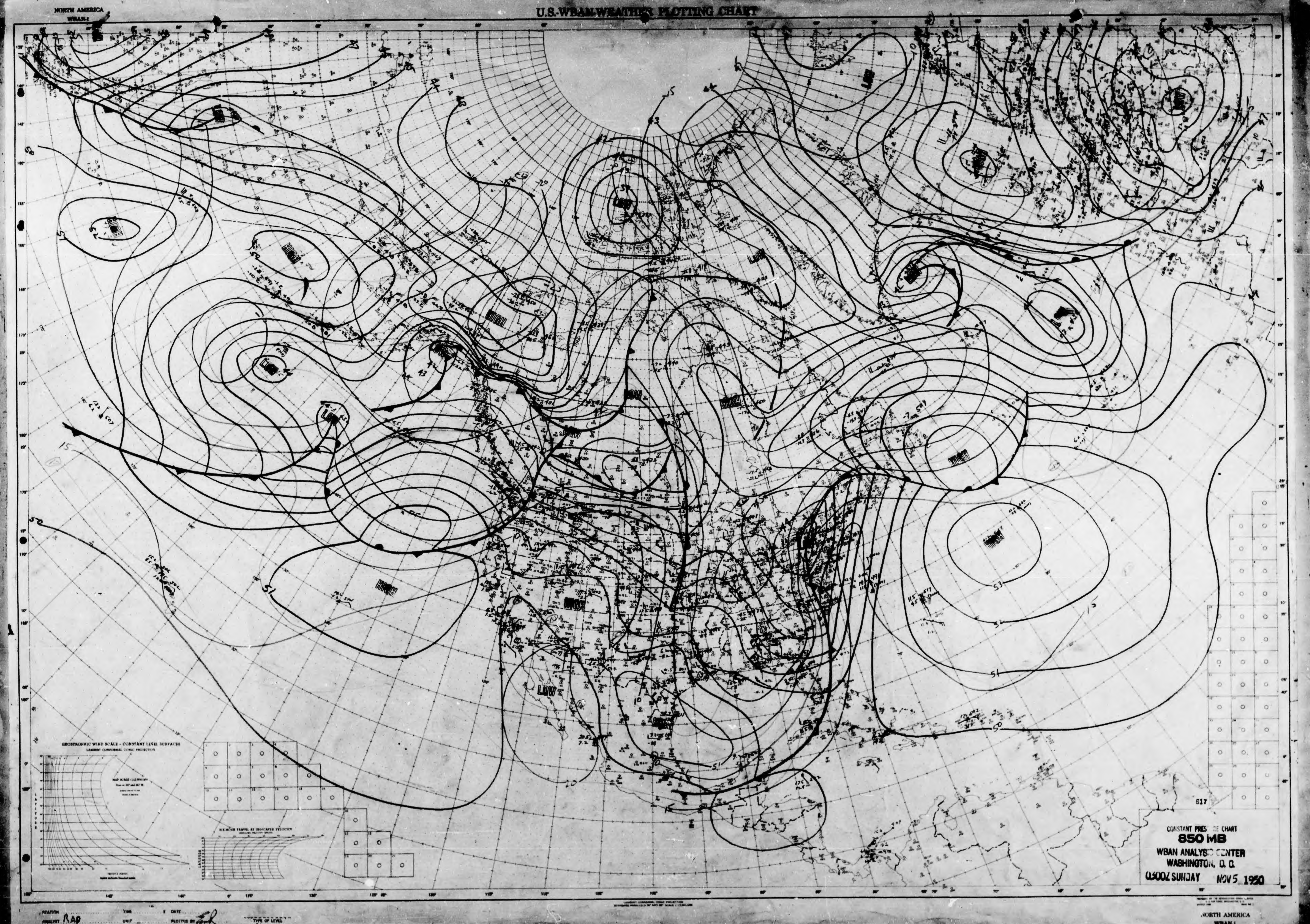
NORTH AMERICA
WBAN-1
U.S. WBAN WEATHER PLOTTING CHART
HIGH
LOW
GEOSTROPHIC WIND SCALE - CONSTANT LEVEL SURFACES
617
CONSTANT PRESSURE CHART
850 MB
WBAN ANALYSIS CENTER
WASHINGTON, D. C.
0300Z SUNDAY NOV 5 1950
ANALYST RAD
PLOTTED BY
TYPE OF LEVEL
NORTH AMERICA
WBAN-1

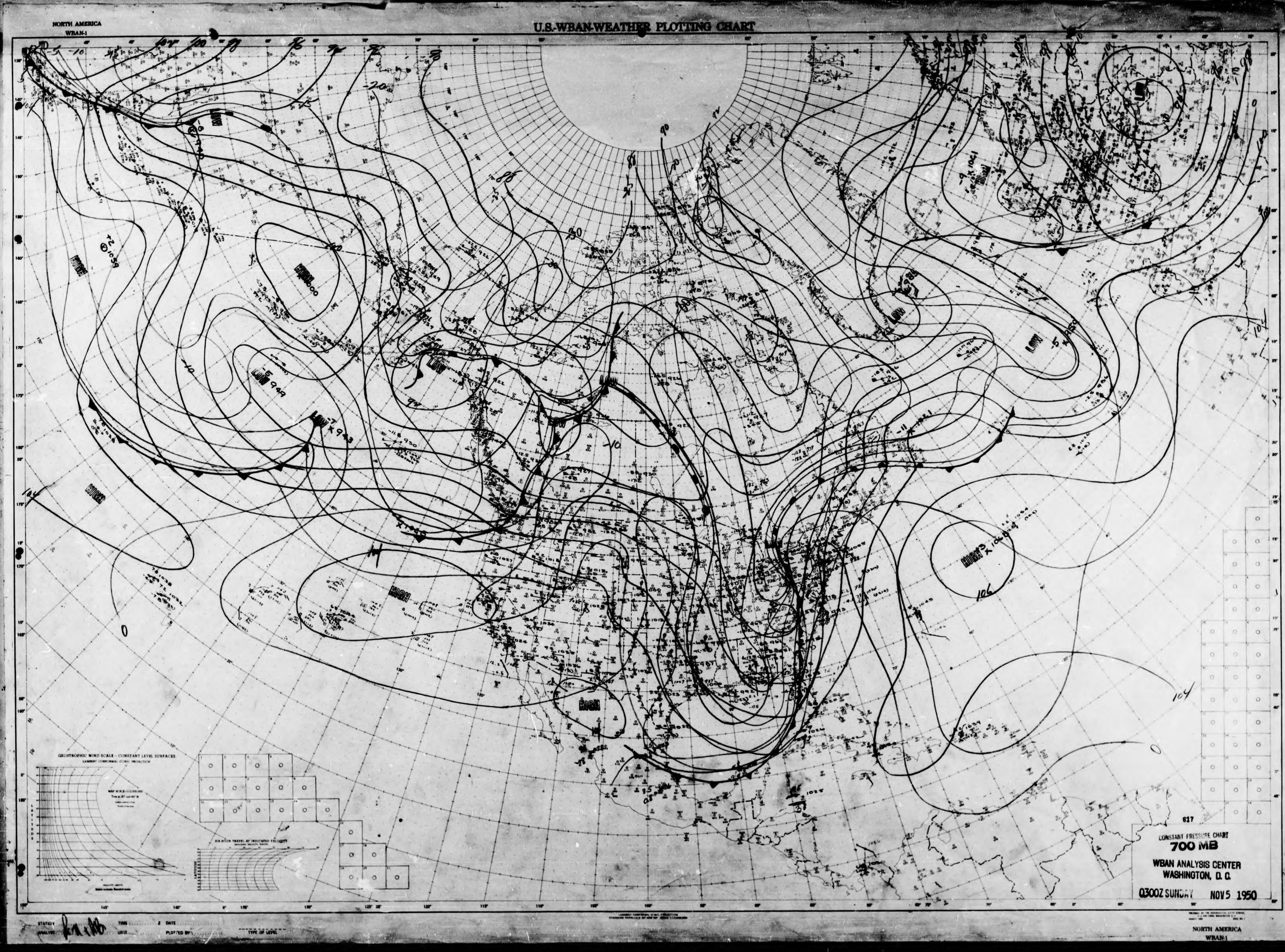
NORTH AMERICA
WBAN-1
U.S.-WBAN-WEATHER PLOTTING CHART
GEOSTROPHIC WIND SCALE - CONSTANT LEVEL SURFACES
LAMBERT CONFORMAL CONIC PROJECTION
HIGH
LOW
627
CONSTANT PRESSURE CHART
700 MB
WBAN ANALYSIS CENTER
WASHINGTON, D. C.
0300Z SUNDAY NOV 5 1950
NORTH AMERICA
WBAN-1

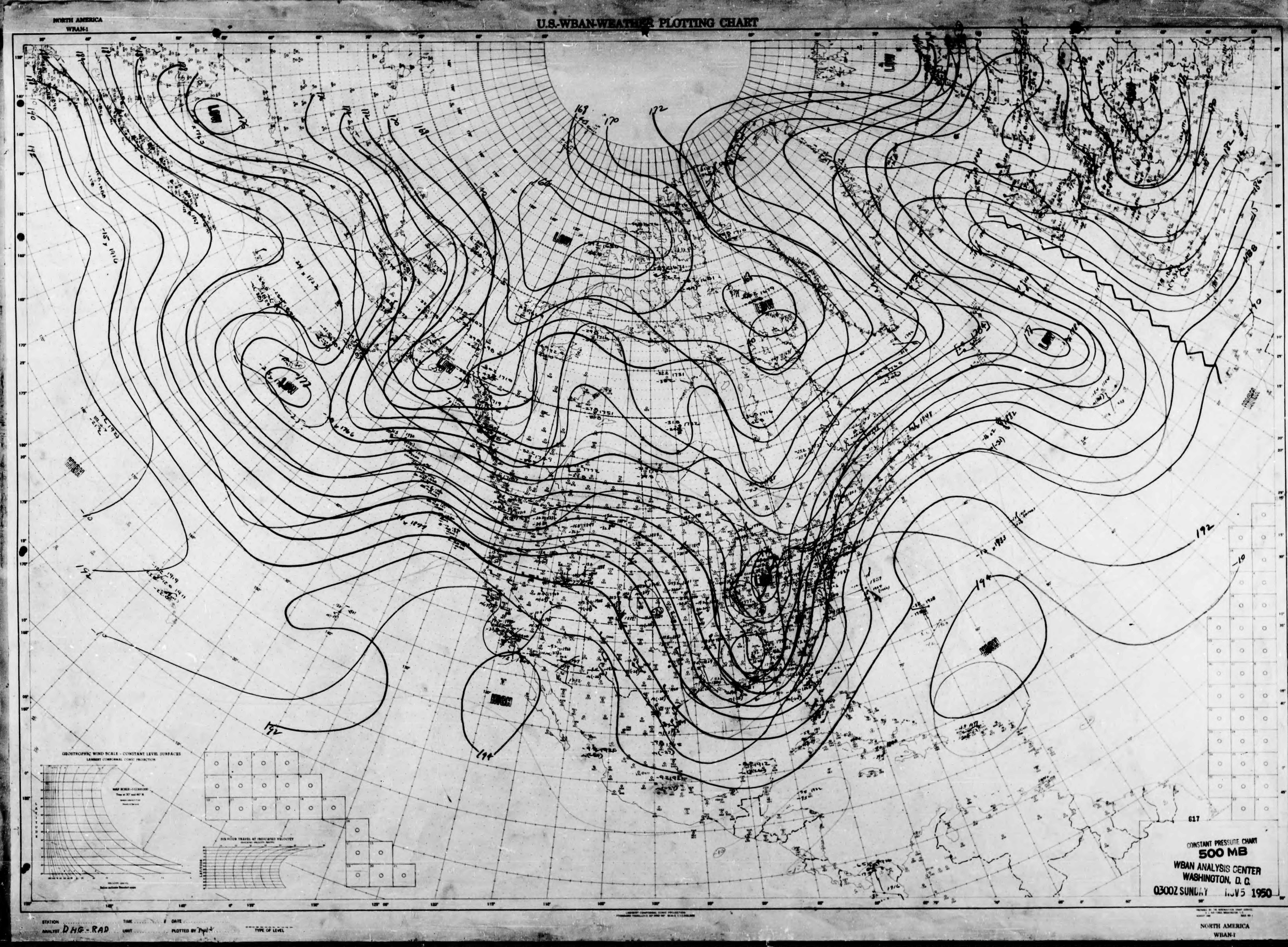
NORTH AMERICA
WBAN-1
U.S.-WBAN-WEATHER PLOTTING CHART
GEOSTROPHIC WIND SCALE - CONSTANT LEVEL SURFACES
LAMBERT CONFORMAL CONIC PROJECTION
SIX HOUR TRAVEL AT INDICATED VELOCITY
617
CONSTANT PRESSURE CHART
500 MB
WBAN ANALYSIS CENTER
WASHINGTON, D.C.
0300Z SUNDAY NOV 5 1950
STATION
ANALYST DHG-RAD
TIME
UNIT
DATE
PLOTTED BY
TYPE OF LEVEL
NORTH AMERICA
WBAN-1

NORTH AMERICA
WBAN-1
U.S.-WBAN-WEATHER PLOTTING CHART
HIGH
LOW
GEOSTROPHIC WIND SCALE - CONSTANT LEVEL SURFACES
LAMBERT CONFORMAL CONIC PROJECTION
617
CONSTANT PRESSURE CHART
300 MB
WBAN ANALYSIS CENTER
WASHINGTON, D.C.
0300Z SUNDAY NOV 5 1950
STATION
TIME
DATE
ANALYST RAD
UNIT
PLOTTED BY
TYPE OF LEVEL
NORTH AMERICA
WBAN-1

NORTH AMERICA
WBAN-1

U.S.-WBAN-WEATHER PLOTTING CHART

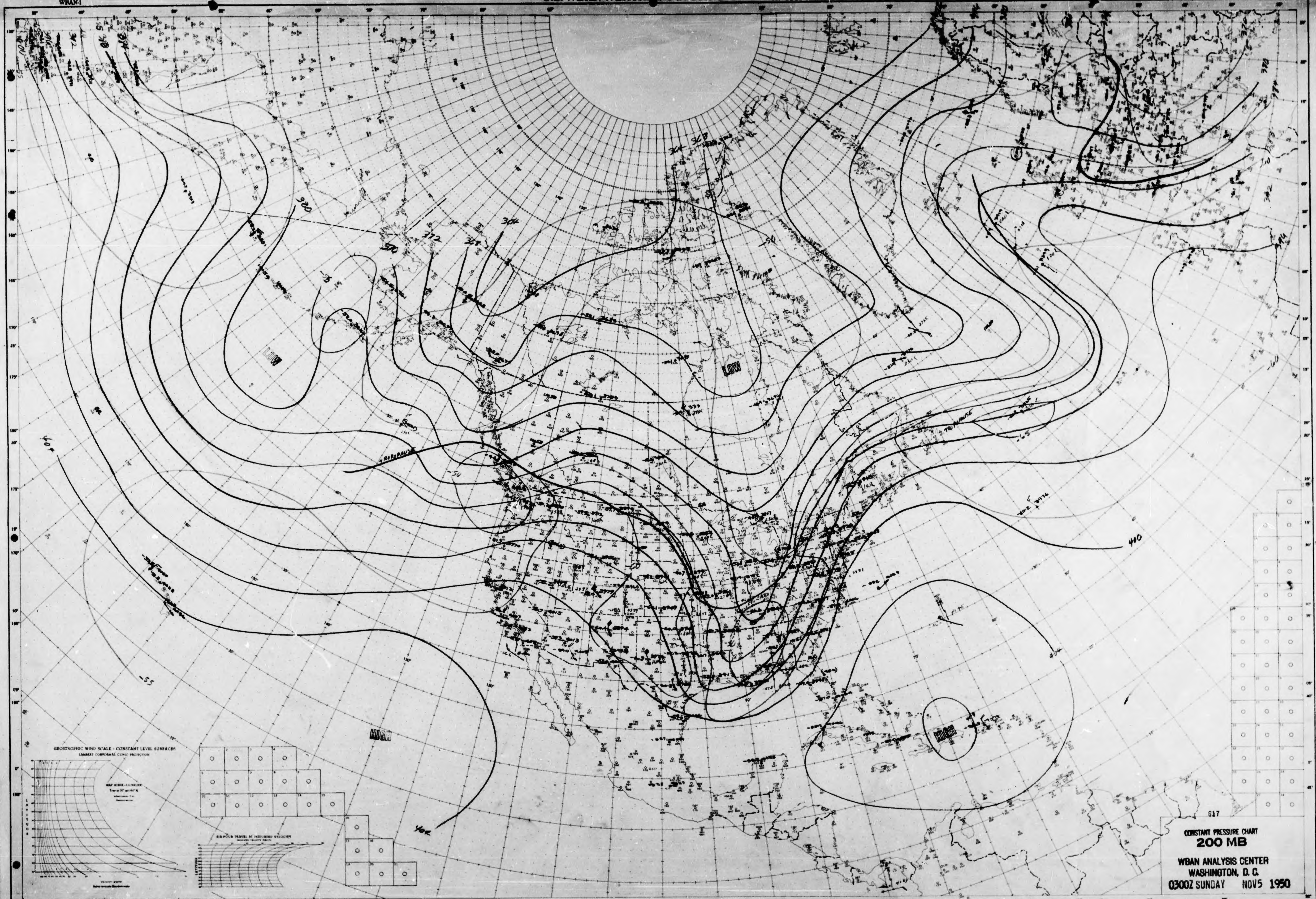

STATION .... TIME .... Z DATE ....
ANALYST W.M.H. UNIT .... PLOTTED BY Prewitt TYPE OF LEVEL ....

NORTH AMERICA
WBAN-1

NORTH AMERICA
WBAN-1

U.S.-WBAN-WEATHER PLOTTING CHART

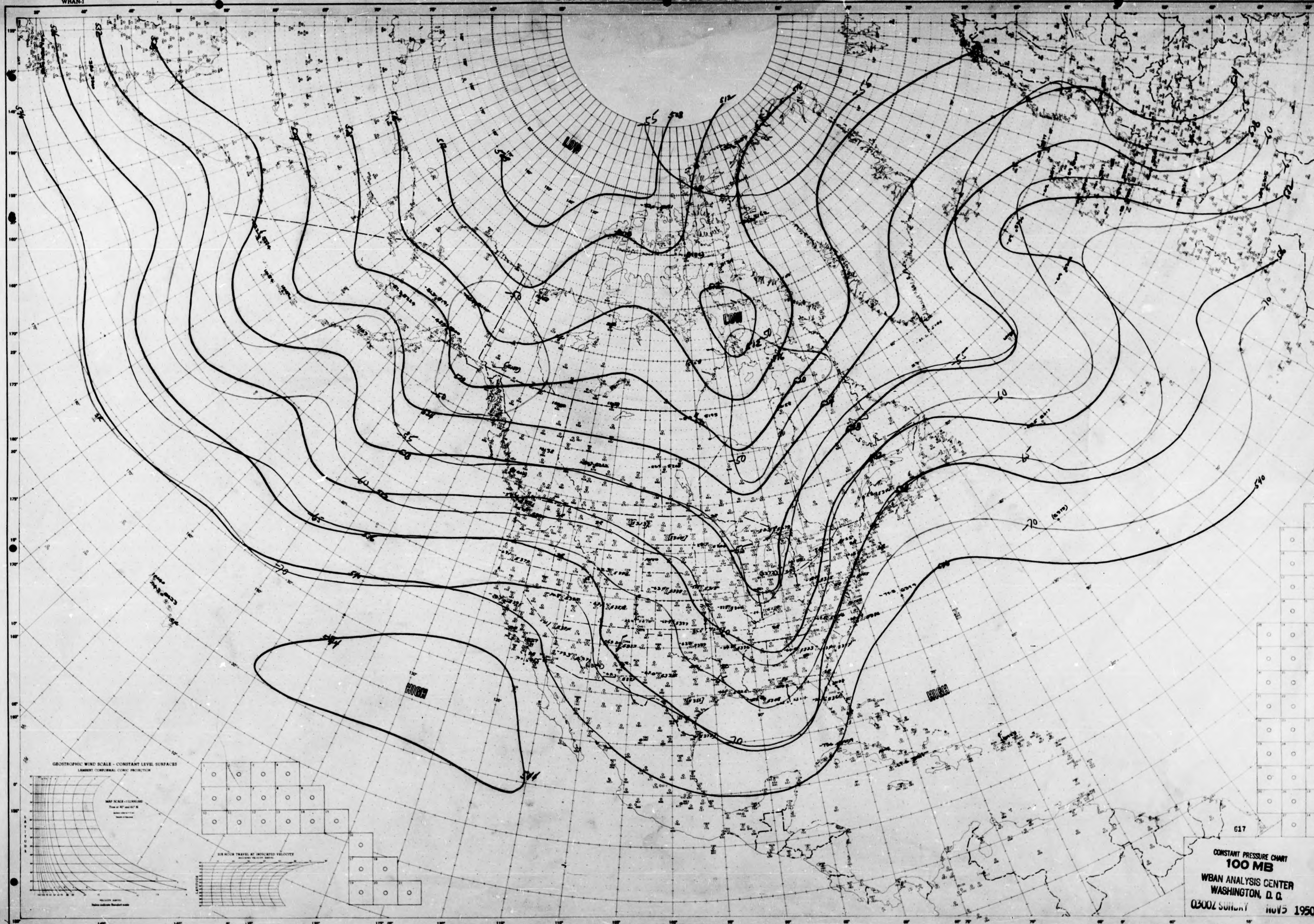

STATION .... TIME .... DATE ....
ANALYST .... UNIT .... PLOTTED BY .... TYPE OF LEVEL

NORTH AMERICA
WBAN-1

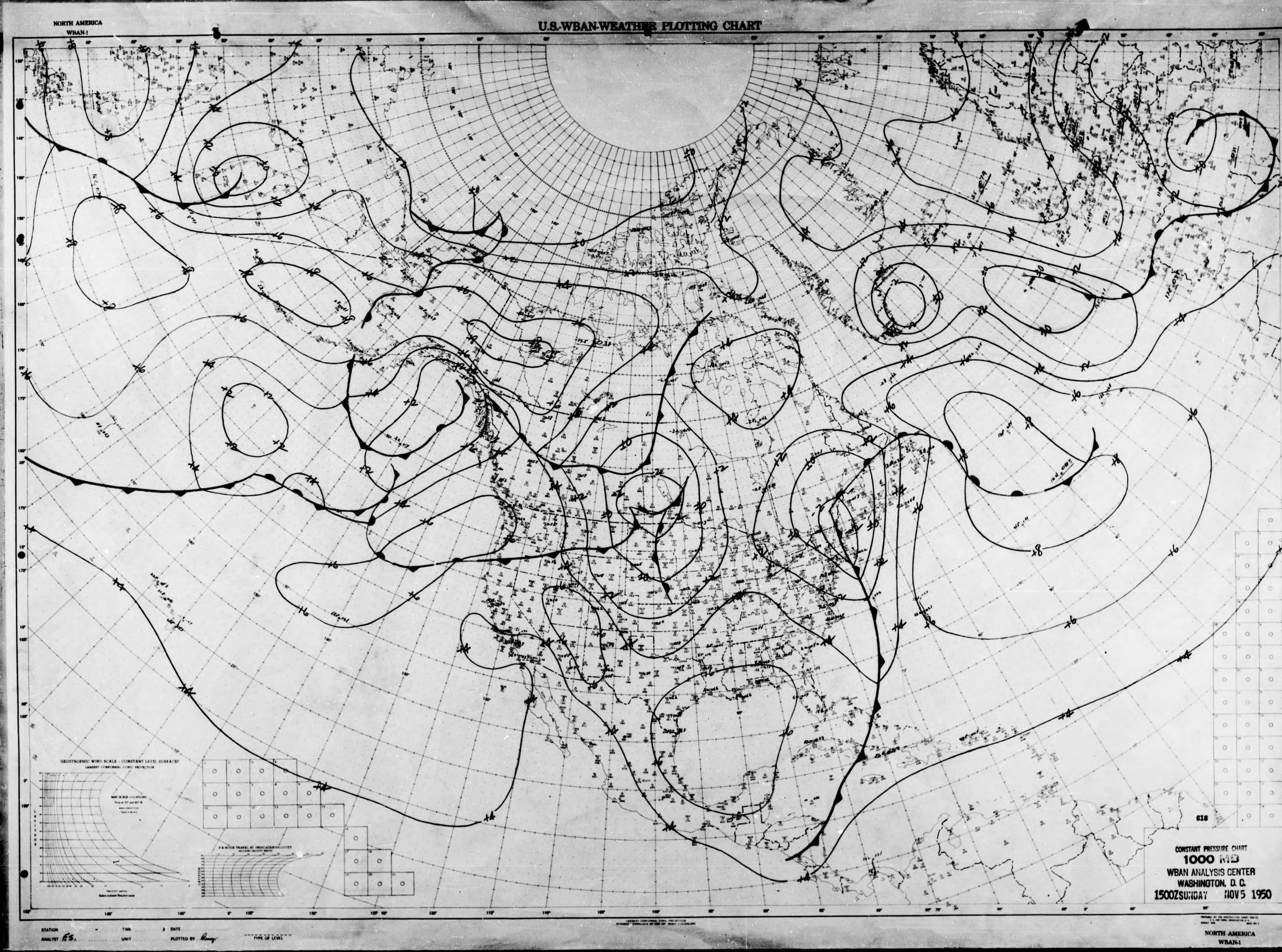
NORTH AMERICA
WBAN-1
U.S.-WBAN-WEATHER PLOTTING CHART
GEOSTROPHIC WIND SCALE - CONSTANT LEVEL SURFACES
LAMBERT CONFORMAL CONIC PROJECTION
618
CONSTANT PRESSURE CHART
1000 MB
WBAN ANALYSIS CENTER
WASHINGTON, D. C.
1500Z SUNDAY NOV 5 1950
STATION
ANALYST
UNIT
PLOTTED BY
TYPE OF LEVEL
NORTH AMERICA
WBAN-1

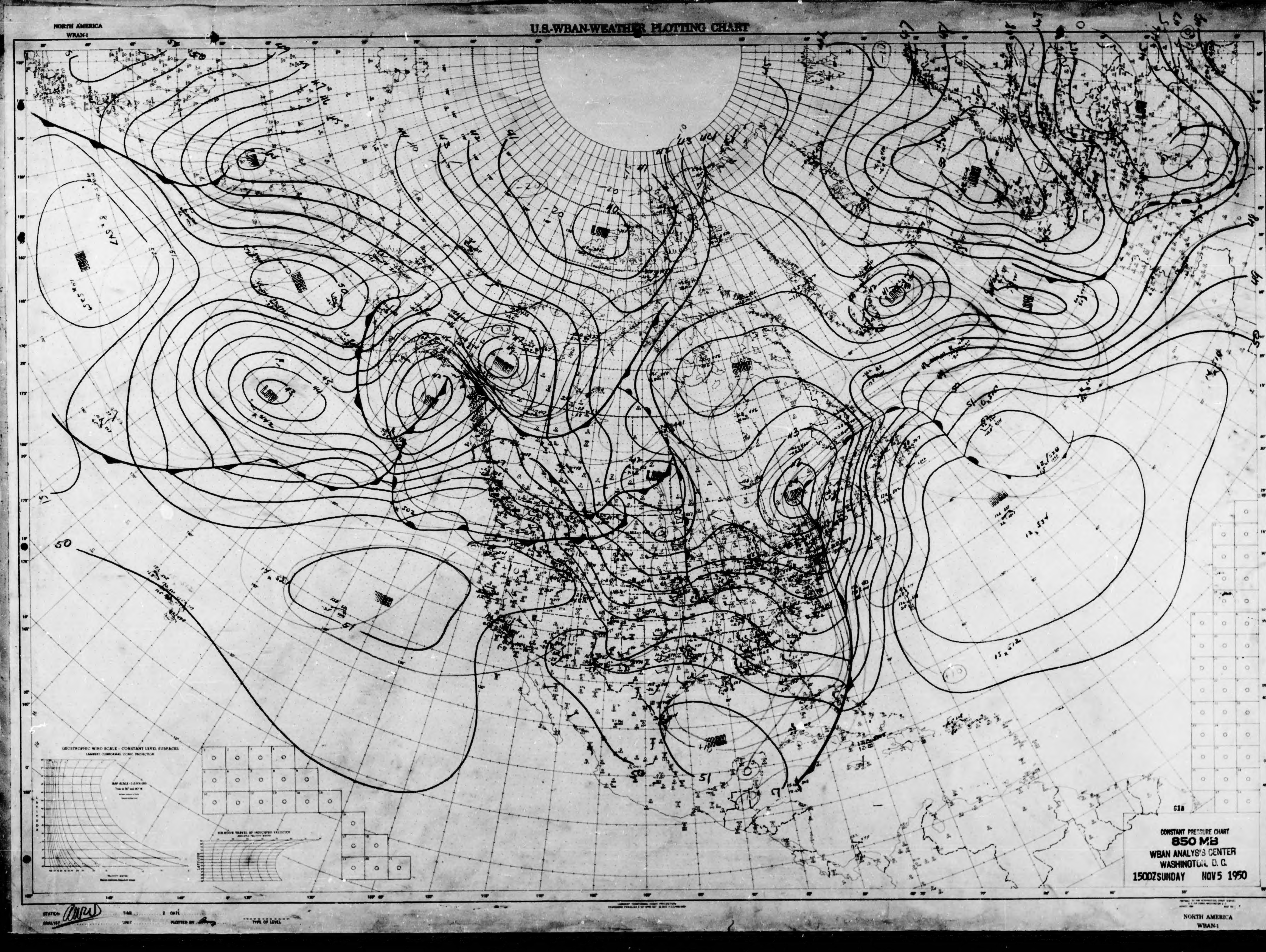

NORTH AMERICA
WBAN-1
U.S.-WBAN-WEATHER PLOTTING CHART
LOW
HIGH
GEOSTROPHIC WIND SCALE - CONSTANT LEVEL SURFACES
LAMBERT CONFORMAL CONIC PROJECTION
618
CONSTANT PRESSURE CHART
850 MB
WBAN ANALYSIS CENTER
WASHINGTON, D. C.
1500ZSUNDAY NOV 5 1950
STATION
TIME
DATE
ANALYST
UNIT
PLOTTED BY
TYPE OF LEVEL
NORTH AMERICA
WBAN-1

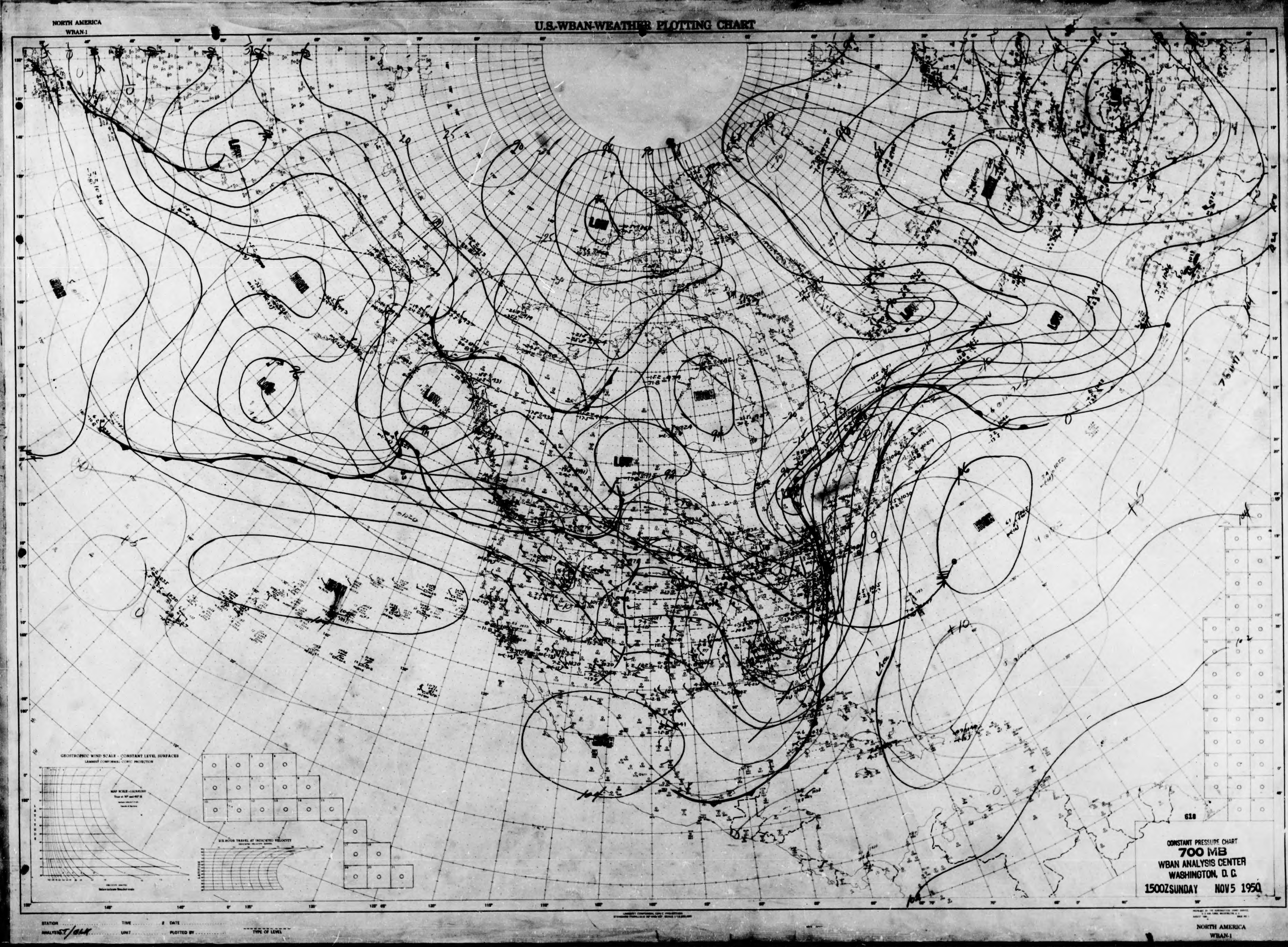
NORTH AMERICA
WBAN-1
U.S.-WBAN-WEATHER PLOTTING CHART
LOW
HIGH
GEOSTROPHIC WIND SCALE - CONSTANT LEVEL SURFACES
LAMBERT CONFORMAL CONIC PROJECTION
618
CONSTANT PRESSURE CHART
700 MB
WBAN ANALYSIS CENTER
WASHINGTON, D. C.
1500Z SUNDAY NOV 5 1950
NORTH AMERICA
WBAN-1

NORTH AMERICA
WBAN-1

U.S.-WBAN-WEATHER PLOTTING CHART

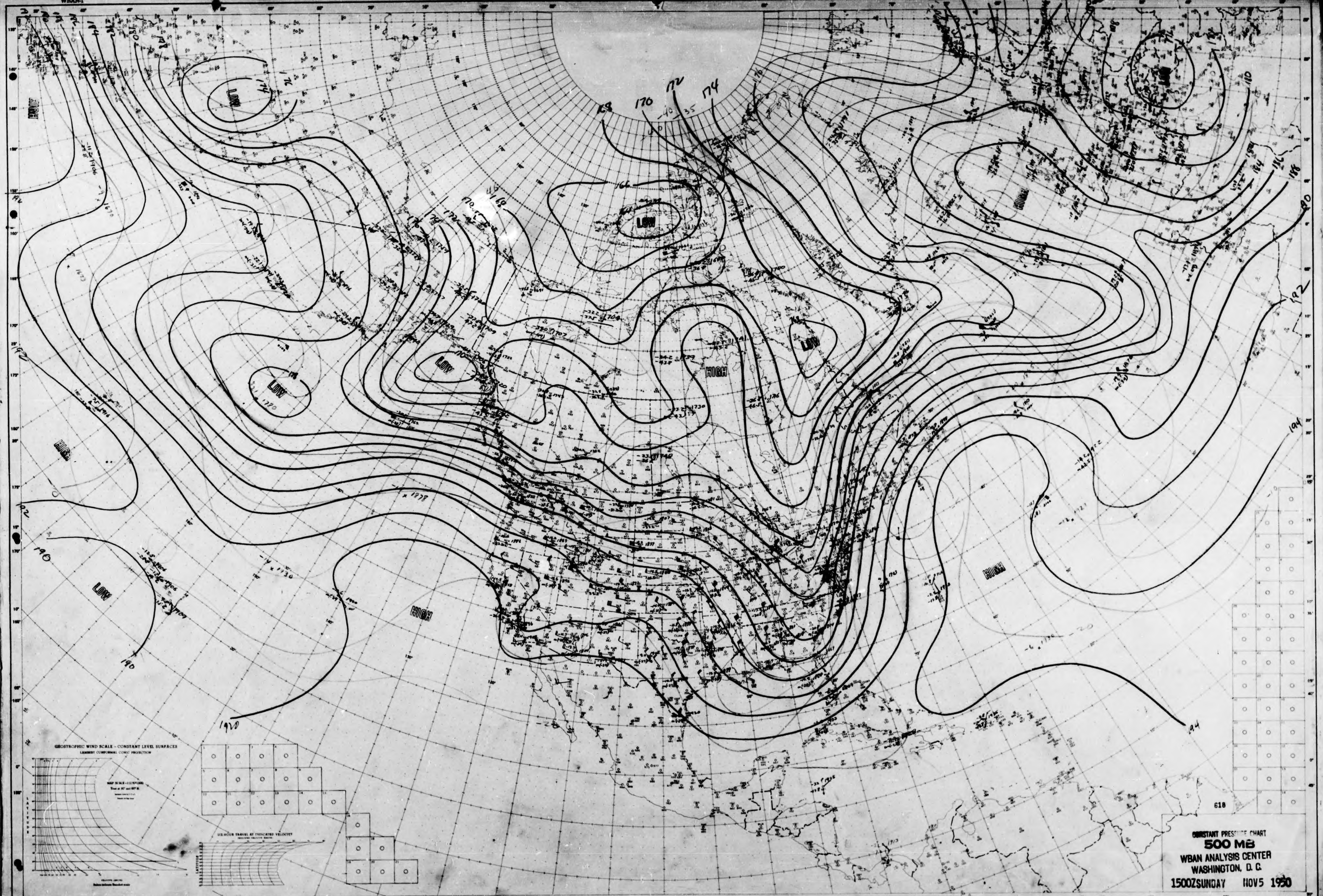

CONSTANT PRESSURE CHART
500 MB
WBAN ANALYSIS CENTER
WASHINGTON, D. C.
1500ZSUNDAY NOV5 1950

STATION ____ TIME ____ Z DATE ____
ANALYST ____ UNIT ____ PLOTTED BY ____ TYPE OF LEVEL ____

NORTH AMERICA
WBAN-1

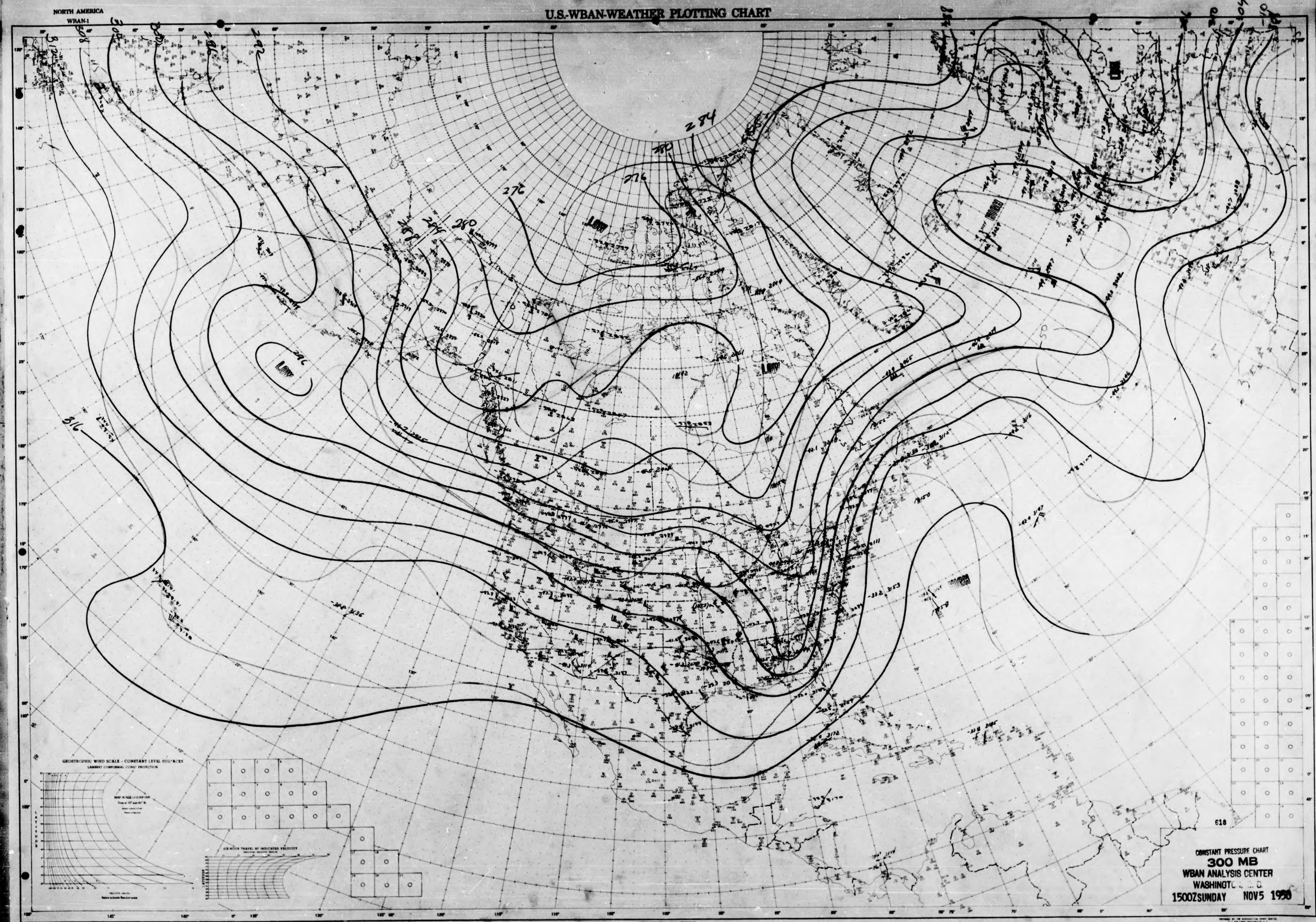
NORTH AMERICA
WBAN-1
U.S.-WBAN-WEATHER PLOTTING CHART
LOW
LOW
LOW
284
276
280
316
GEOSTROPHIC WIND SCALE - CONSTANT LEVEL SURFACES
618
CONSTANT PRESSURE CHART
300 MB
WBAN ANALYSIS CENTER
WASHINGTON, D. C.
1500ZSUNDAY NOV5 1950
NORTH AMERICA
WBAN-1

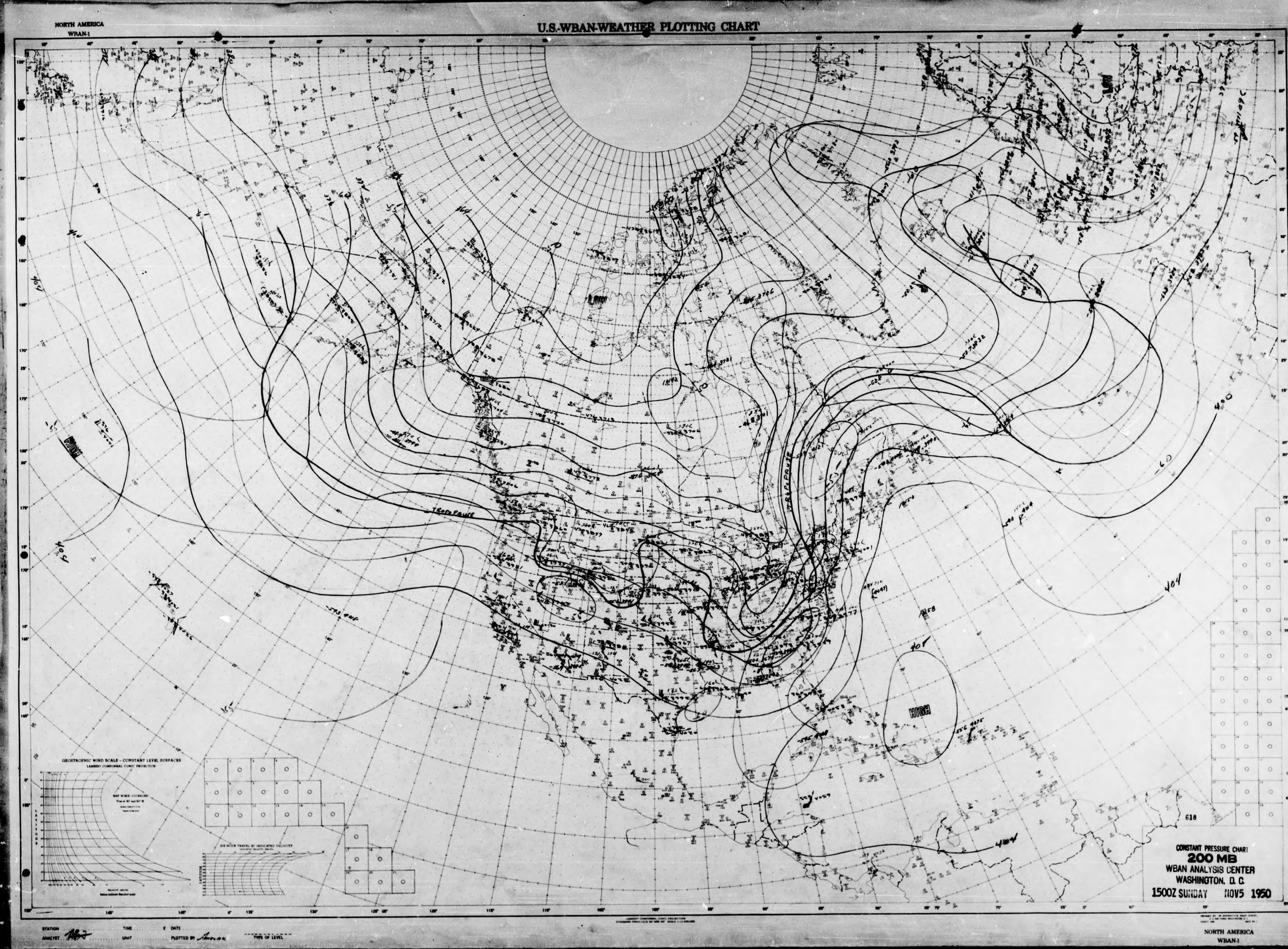

NORTH AMERICA
WBAN-1
U.S.-WBAN-WEATHER PLOTTING CHART
LOW
HIGH
TROPOPAUSE
HIGH
GEOSTROPHIC WIND SCALE - CONSTANT LEVEL SURFACES
LAMBERT CONFORMAL CONIC PROJECTION
618
CONSTANT PRESSURE CHART
200 MB
WBAN ANALYSIS CENTER
WASHINGTON, D. C.
1500Z SUNDAY NOV5 1950
STATION
ANALYST
TIME
UNIT
DATE
PLOTTED BY
TYPE OF LEVEL
NORTH AMERICA
WBAN-1

NORTH AMERICA
WBAN-1
U.S.-WBAN-WEATHER PLOTTING CHART
GEOSTROPHIC WIND SCALE - CONSTANT LEVEL SURFACES
LAMBERT CONFORMAL CONIC PROJECTION
SIX HOUR TRAVEL AT INDICATED VELOCITY
CONSTANT PRESSURE CHART
100 MB
WBAN ANALYSIS CENTER
WASHINGTON, D.C.
1500Z SUNDAY NOV 5 1950
STATION
TIME
DATE
ANALYST
UNIT
PLOTTED BY
TYPE OF LEVEL
NORTH AMERICA
WBAN-1

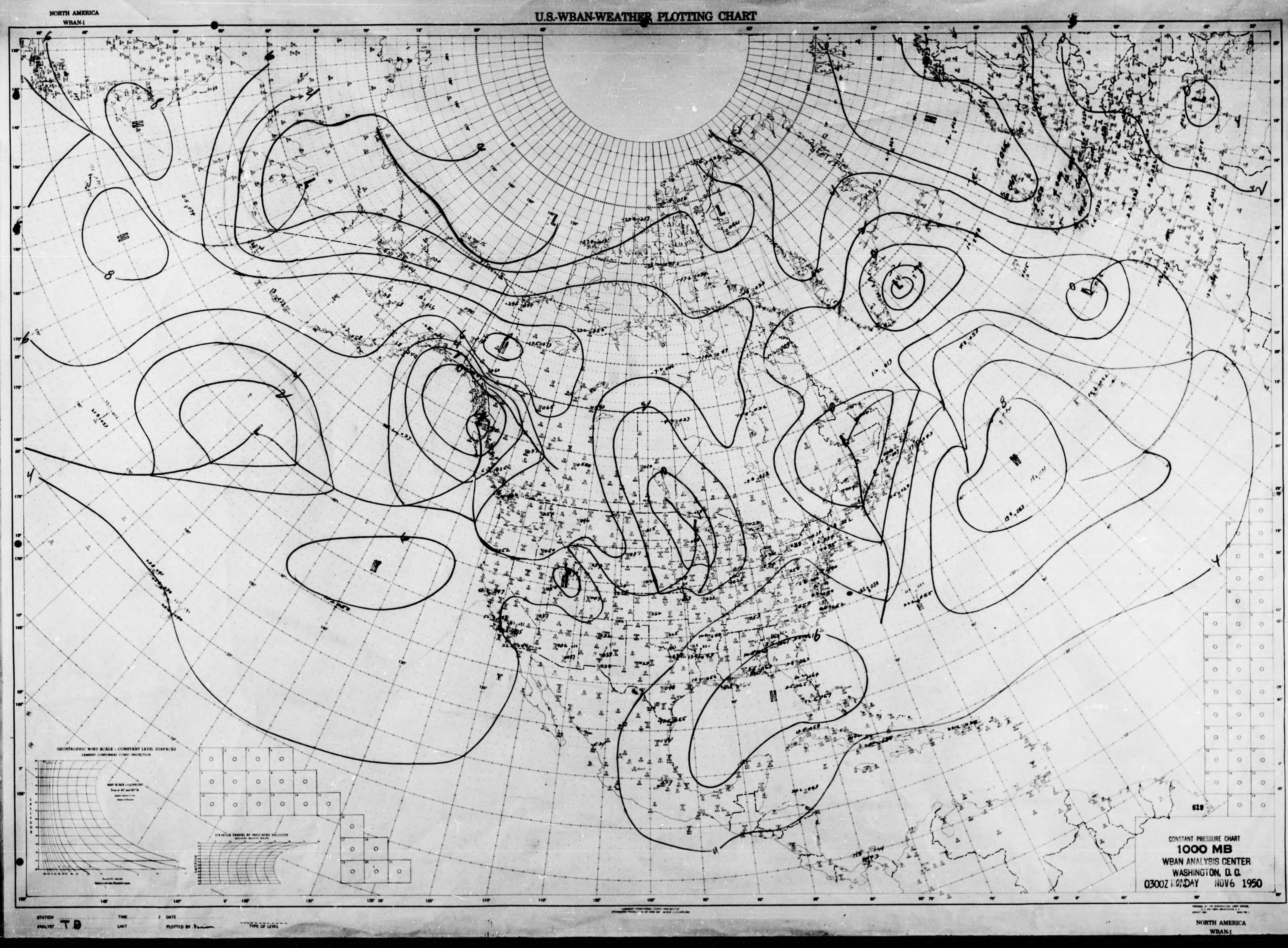
NORTH AMERICA
WBAN-1
U.S.-WBAN-WEATHER PLOTTING CHART
GEOSTROPHIC WIND SCALE - CONSTANT LEVEL SURFACES
LAMBERT CONFORMAL CONIC PROJECTION
619
CONSTANT PRESSURE CHART
1000 MB
WBAN ANALYSIS CENTER
WASHINGTON, D. C.
0300Z MONDAY NOV6 1950
STATION
ANALYST T.D
TIME
UNIT
DATE
PLOTTED BY
TYPE OF LEVEL
NORTH AMERICA
WBAN-1

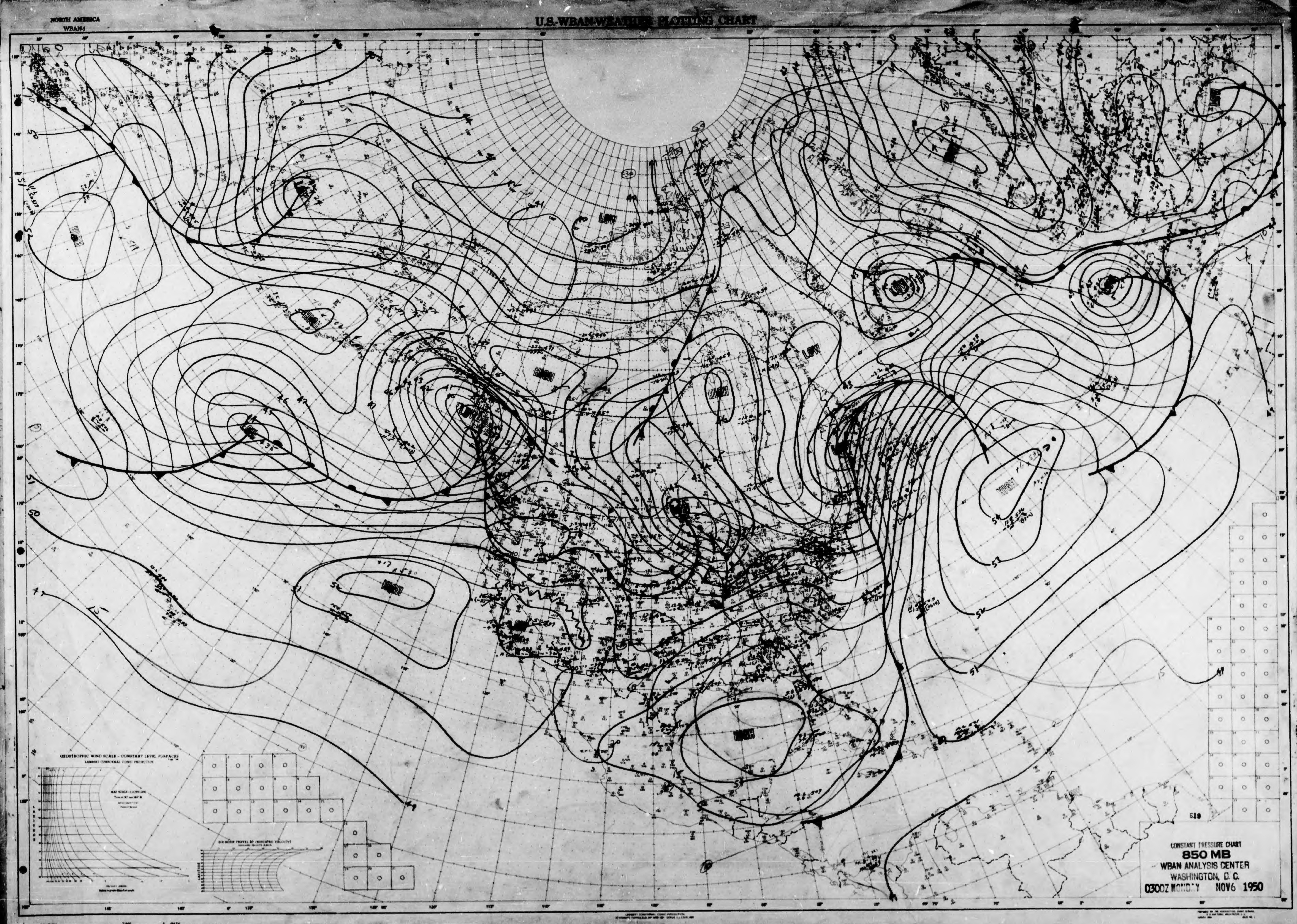
NORTH AMERICA
WBAN-1
U.S. WBAN WEATHER PLOTTING CHART
HIGH
LOW
GEOSTROPHIC WIND SCALE - CONSTANT LEVEL SURFACES
LAMBERT CONFORMAL CONIC PROJECTION
619
CONSTANT PRESSURE CHART
850 MB
WBAN ANALYSIS CENTER
WASHINGTON, D. C.
0300Z MONDAY NOV6 1950
STATION
TIME
DATE
ANALYST RAD.-AM
UNIT
PLOTTED BY
TYPE OF LEVEL
NORTH AMERICA
WBAN-1

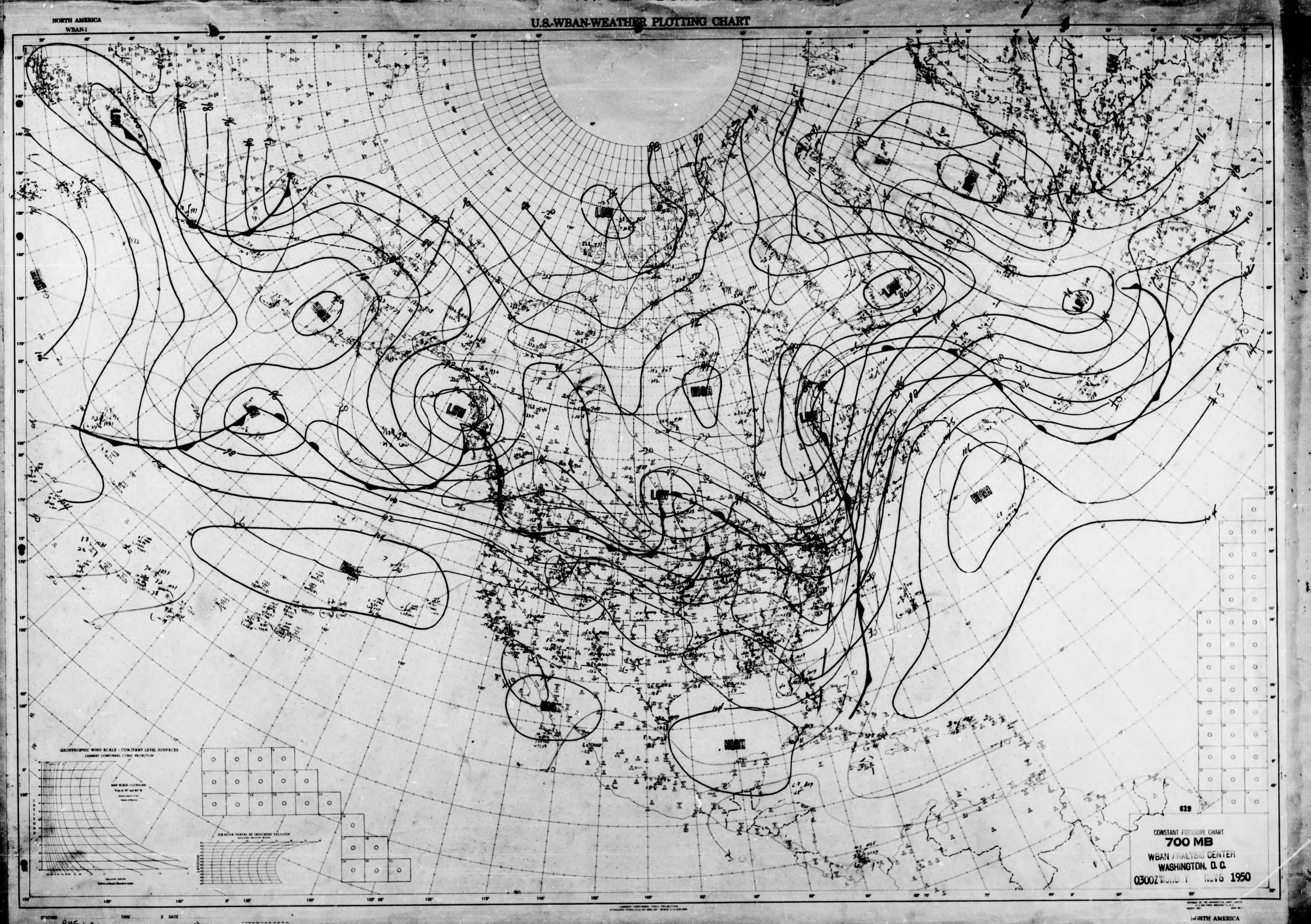

NORTH AMERICA
WBAN-1
U.S. WBAN-WEATHER PLOTTING CHART
LOW
HIGH
GEOSTROPHIC WIND SCALE - CONSTANT LEVEL SURFACES
LAMBERT CONFORMAL CONIC PROJECTION
SIX HOUR TRAVEL AT INDICATED VELOCITY
619
CONSTANT PRESSURE CHART
700 MB
WBAN ANALYSIS CENTER
WASHINGTON, D. C.
0300Z NOV 6 1950
NORTH AMERICA
WBAN-1

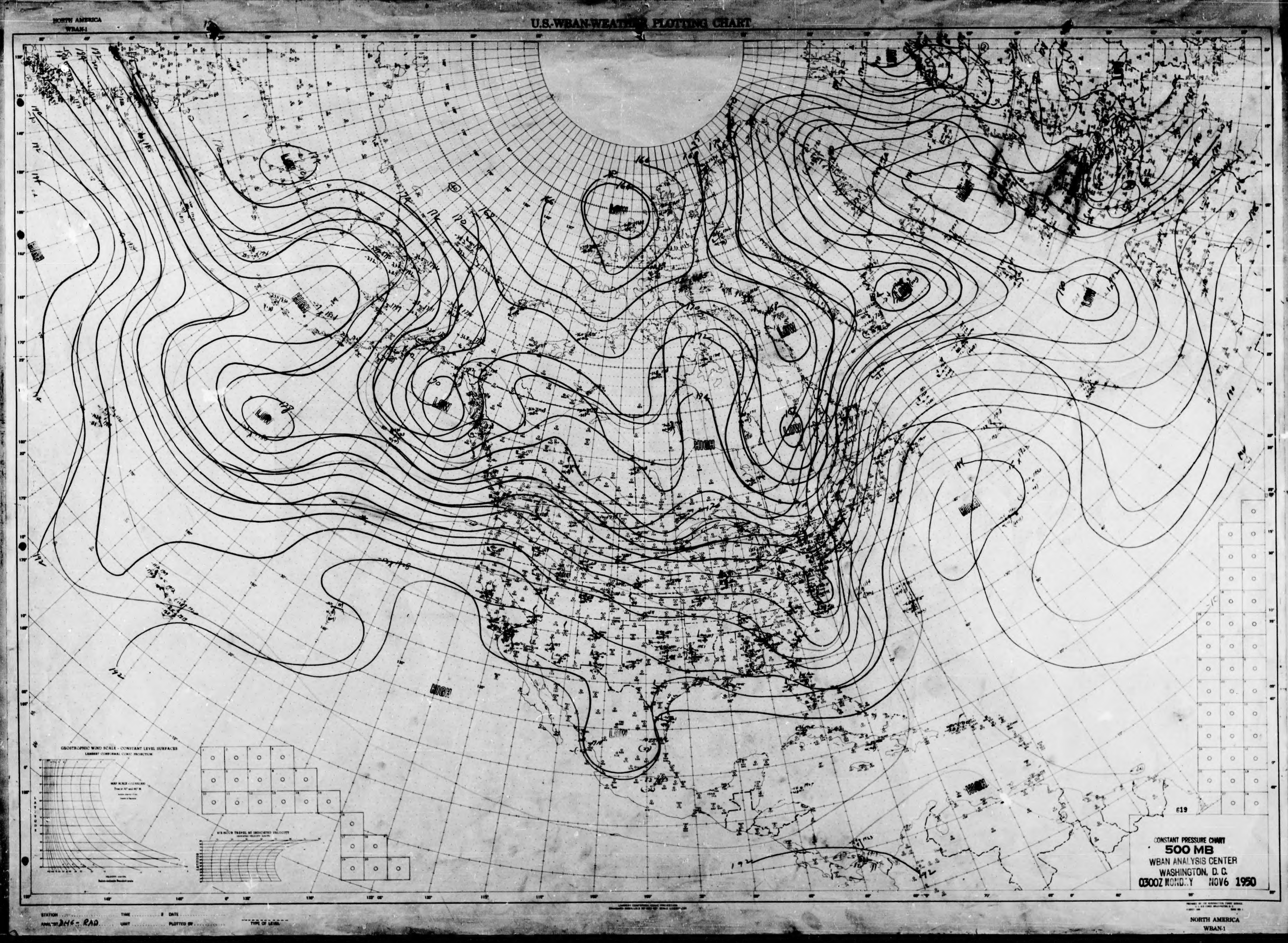
NORTH AMERICA
WBAN-1
U.S.-WBAN-WEATHER PLOTTING CHART
HIGH
LOW
GEOSTROPHIC WIND SCALE - CONSTANT LEVEL SURFACES
LAMBERT CONFORMAL CONIC PROJECTION
SIX-HOUR TRAVEL AT INDICATED VELOCITY
619
CONSTANT PRESSURE CHART
500 MB
WBAN ANALYSIS CENTER
WASHINGTON, D.C.
0300Z MONDAY NOV6 1950
STATION
TIME
DATE
PLOTTED BY
TYPE OF LEVEL
NORTH AMERICA
WBAN-1

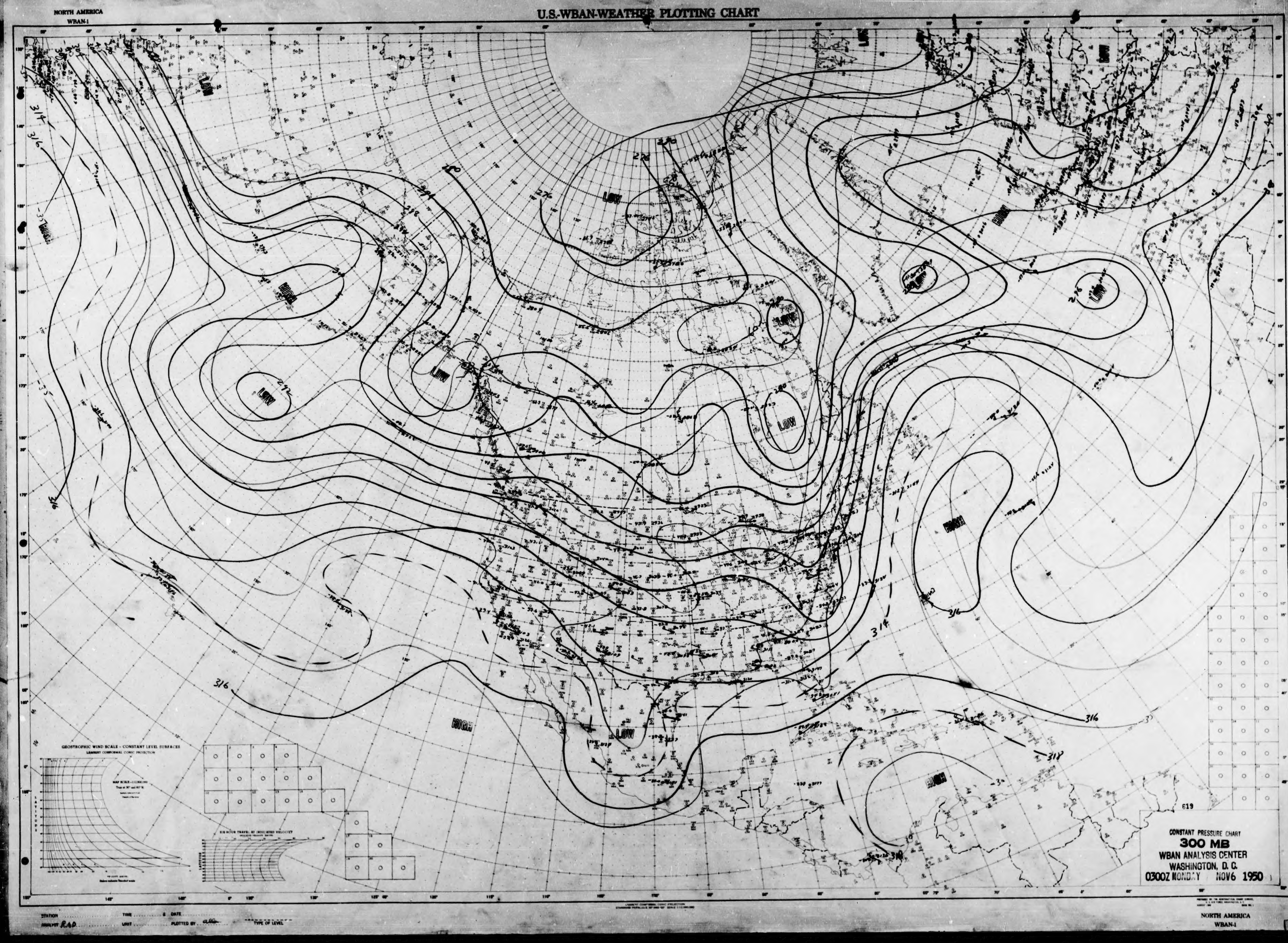
NORTH AMERICA
WBAN-1
U.S.-WBAN-WEATHER PLOTTING CHART
HIGH
LOW
GEOSTROPHIC WIND SCALE - CONSTANT LEVEL SURFACES
619
CONSTANT PRESSURE CHART
300 MB
WBAN ANALYSIS CENTER
WASHINGTON, D. C.
0300Z MONDAY NOV6 1950
NORTH AMERICA
WBAN-1

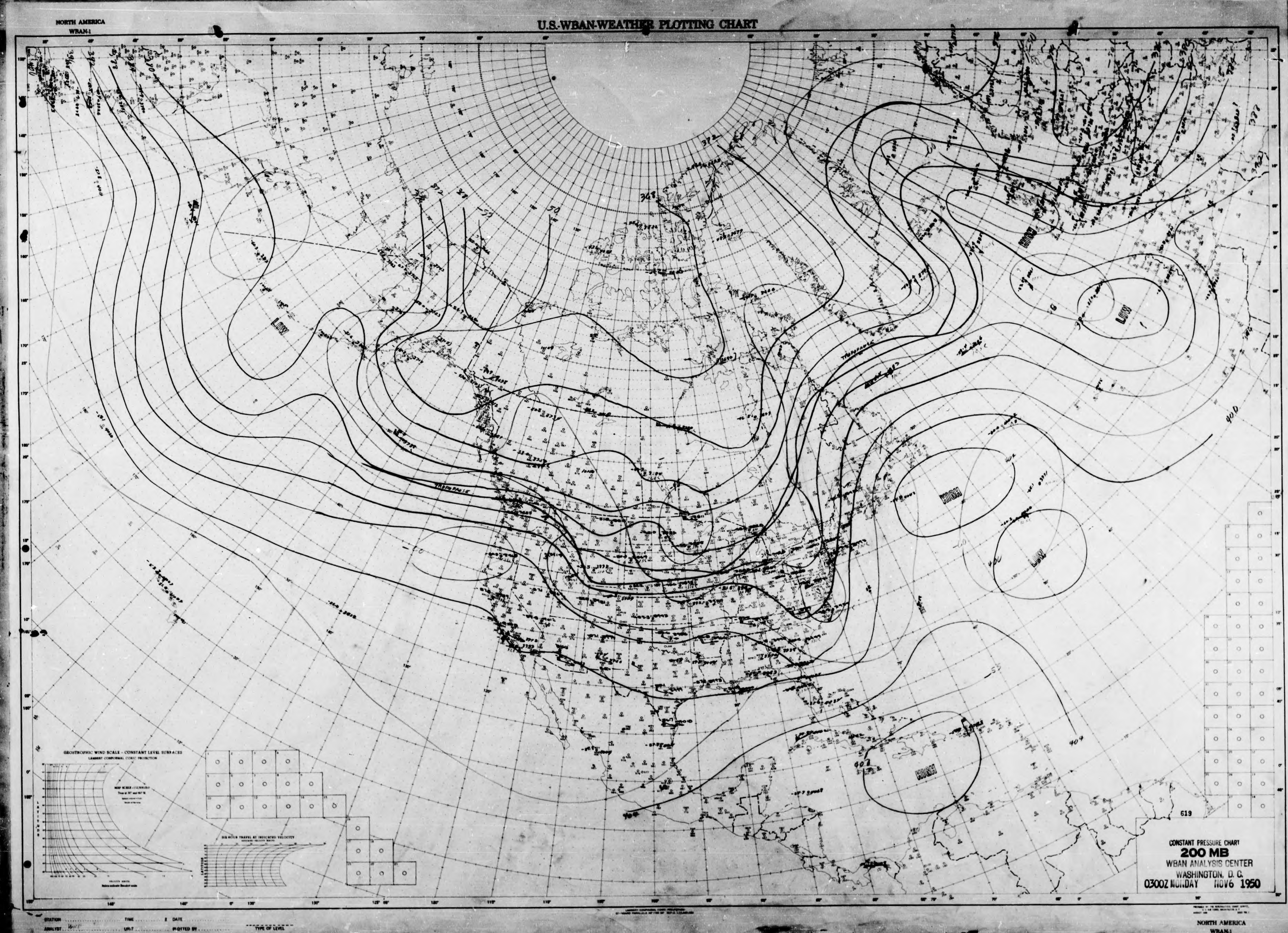
NORTH AMERICA
WBAN-1
U.S.-WBAN-WEATHER PLOTTING CHART
LOW
LOW
LOW
HIGH
HIGH
LOW
HIGH
619
CONSTANT PRESSURE CHART
200 MB
WBAN ANALYSIS CENTER
WASHINGTON, D. C.
0300Z MONDAY NOV6 1950
GEOSTROPHIC WIND SCALE - CONSTANT LEVEL SURFACES
STATION
TIME
DATE
ANALYST
PLOTTED BY
TYPE OF LEVEL
NORTH AMERICA
WBAN-1

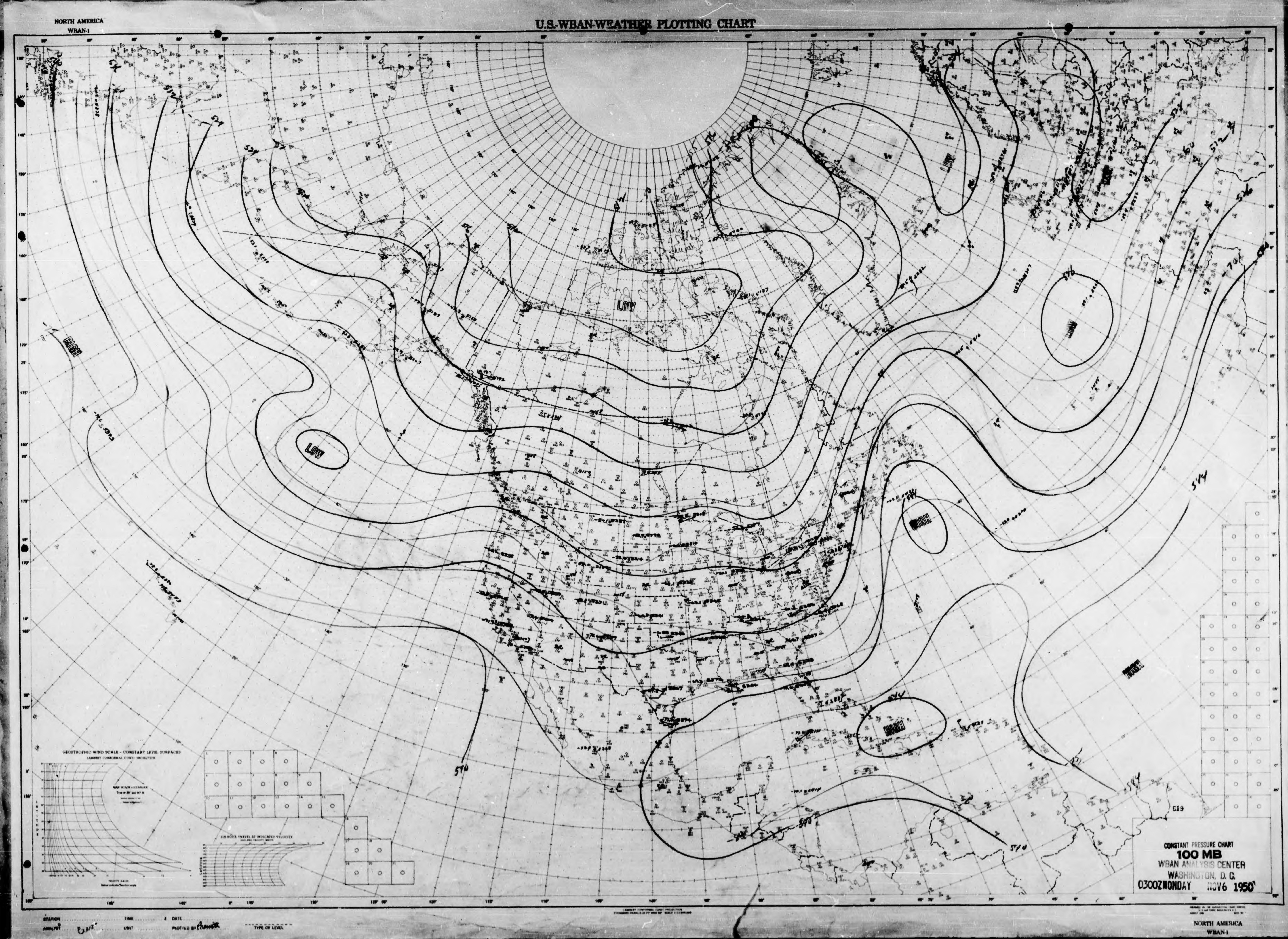
NORTH AMERICA
WBAN-1
U.S.-WBAN-WEATHER PLOTTING CHART
LOW
LOW
HIGH
HIGH
GEOSTROPHIC WIND SCALE - CONSTANT LEVEL SURFACES
LAMBERT CONFORMAL CONIC PROJECTION
619
CONSTANT PRESSURE CHART
100 MB
WBAN ANALYSIS CENTER
WASHINGTON, D. C.
0300Z MONDAY NOV6 1950
STATION
TIME
DATE
ANALYST
UNIT
PLOTTED BY
TYPE OF LEVEL
NORTH AMERICA
WBAN-1

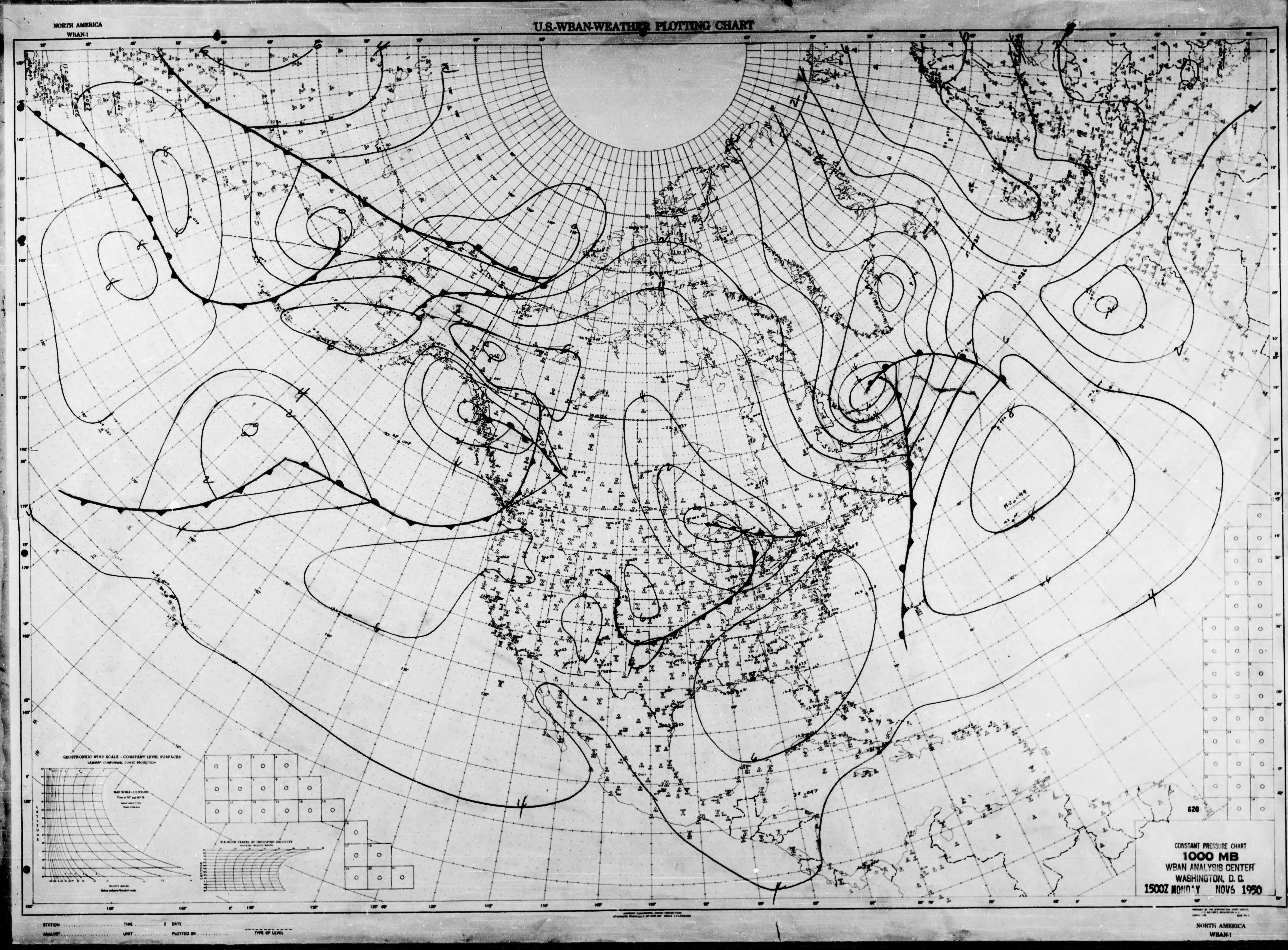

NORTH AMERICA
WBAN-1
U.S. WBAN-WEATHER PLOTTING CHART
GEOSTROPHIC WIND SCALE - CONSTANT LEVEL SURFACES
LAMBERT CONFORMAL CONIC PROJECTION
620
CONSTANT PRESSURE CHART
1000 MB
WBAN ANALYSIS CENTER
WASHINGTON, D. C.
1500Z MONDAY NOV6 1950
NORTH AMERICA
WBAN-1

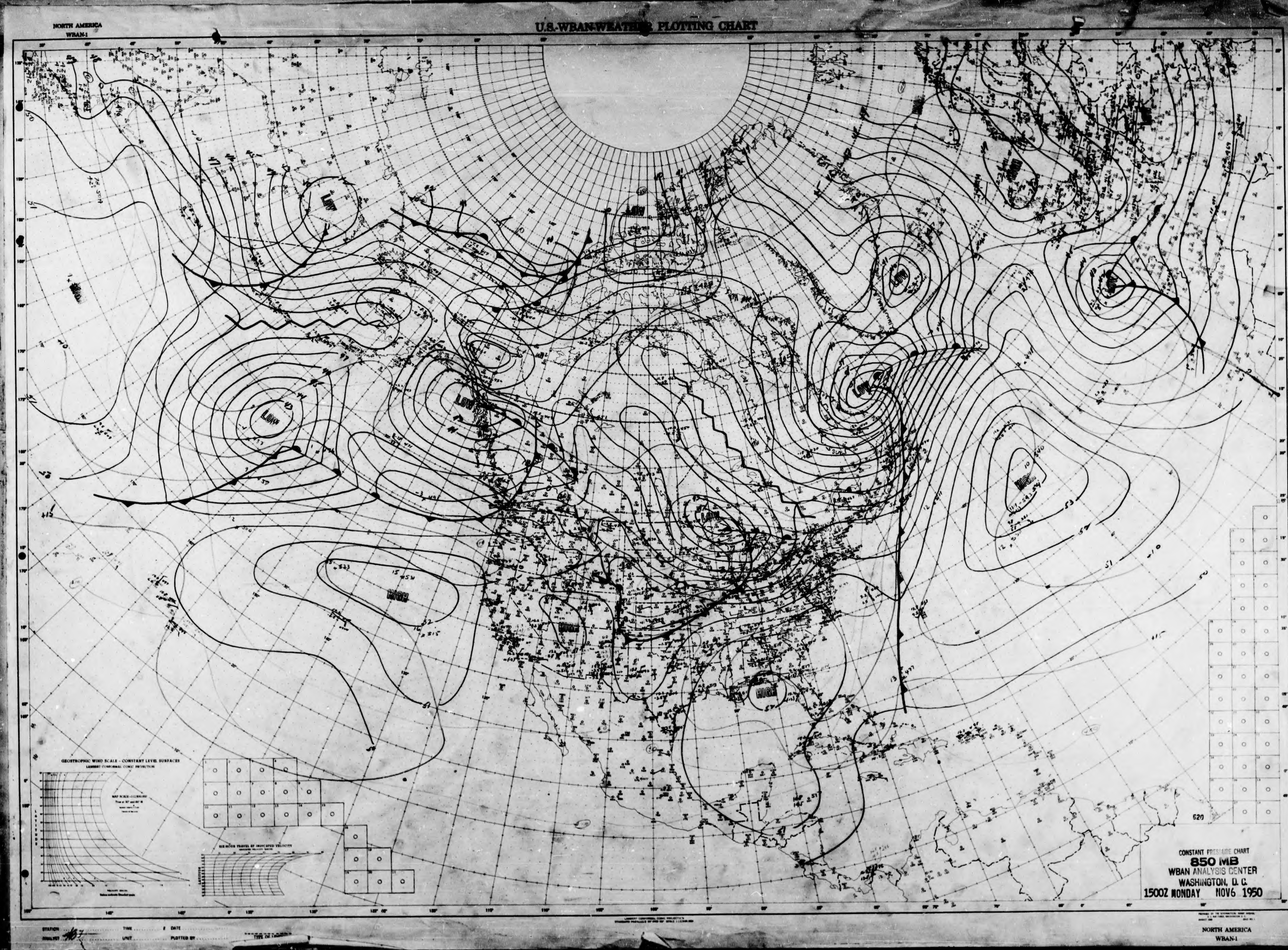
NORTH AMERICA
WBAN-1
U.S. WBAN WEATHER PLOTTING CHART
LOW
LOW
LOW
LOW
LOW
LOW
LOW
HIGH
HIGH
HIGH
HIGH
HIGH
GEOSTROPHIC WIND SCALE - CONSTANT LEVEL SURFACES
520
CONSTANT PRESSURE CHART
850 MB
WBAN ANALYSIS CENTER
WASHINGTON, D. C.
1500Z MONDAY NOV6 1950
NORTH AMERICA
WBAN-1

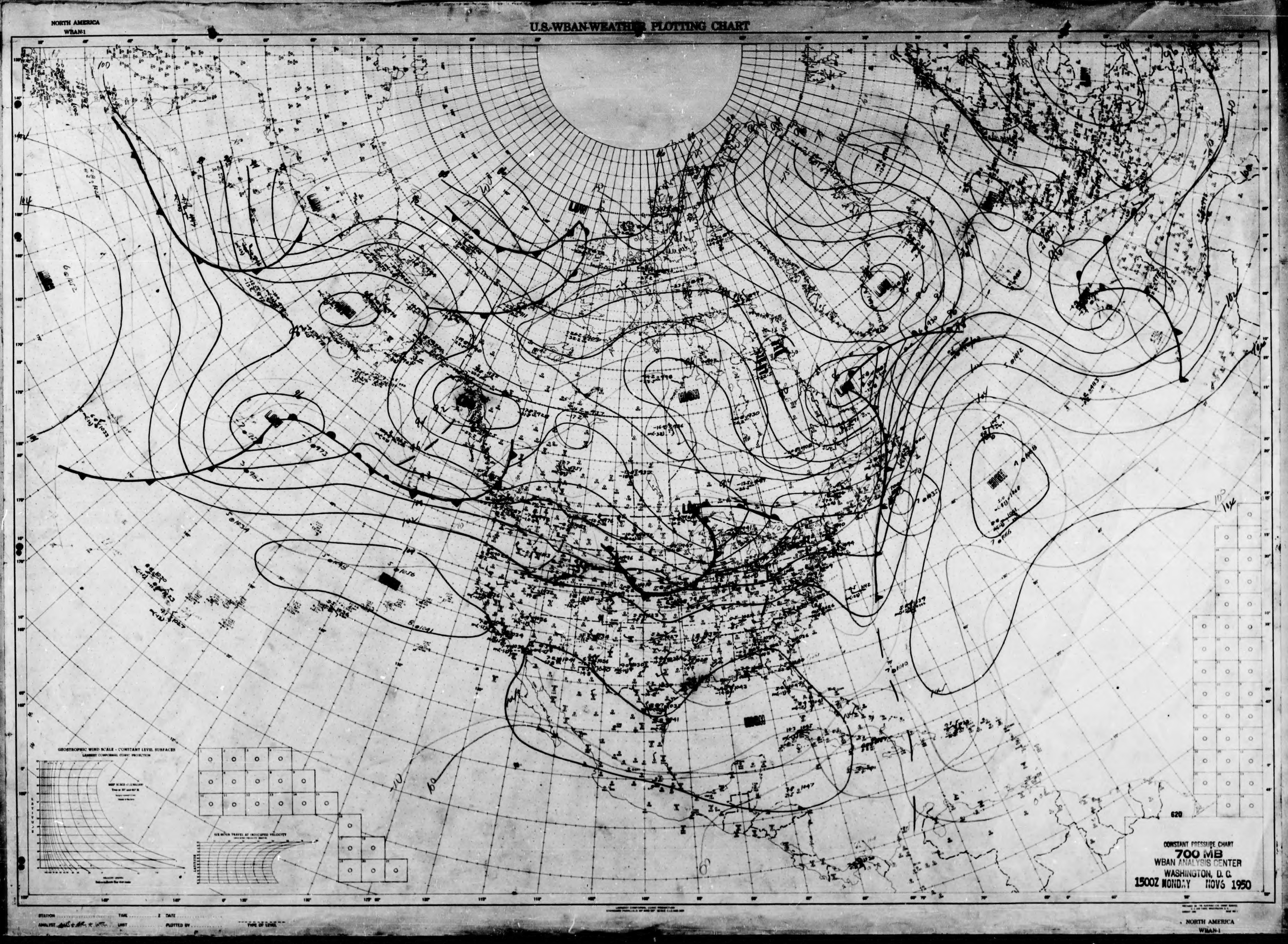
NORTH AMERICA
WBAN-1
U.S.-WBAN-WEATHER PLOTTING CHART
GEOSTROPHIC WIND SCALE - CONSTANT LEVEL SURFACES
LAMBERT CONFORMAL CONIC PROJECTION
620
CONSTANT PRESSURE CHART
700 MB
WBAN ANALYSIS CENTER
WASHINGTON, D. C.
1500Z MONDAY NOV6 1950
STATION
TIME
DATE
ANALYST
UNIT
PLOTTED BY
TYPE OF LEVEL
NORTH AMERICA
WBAN-1

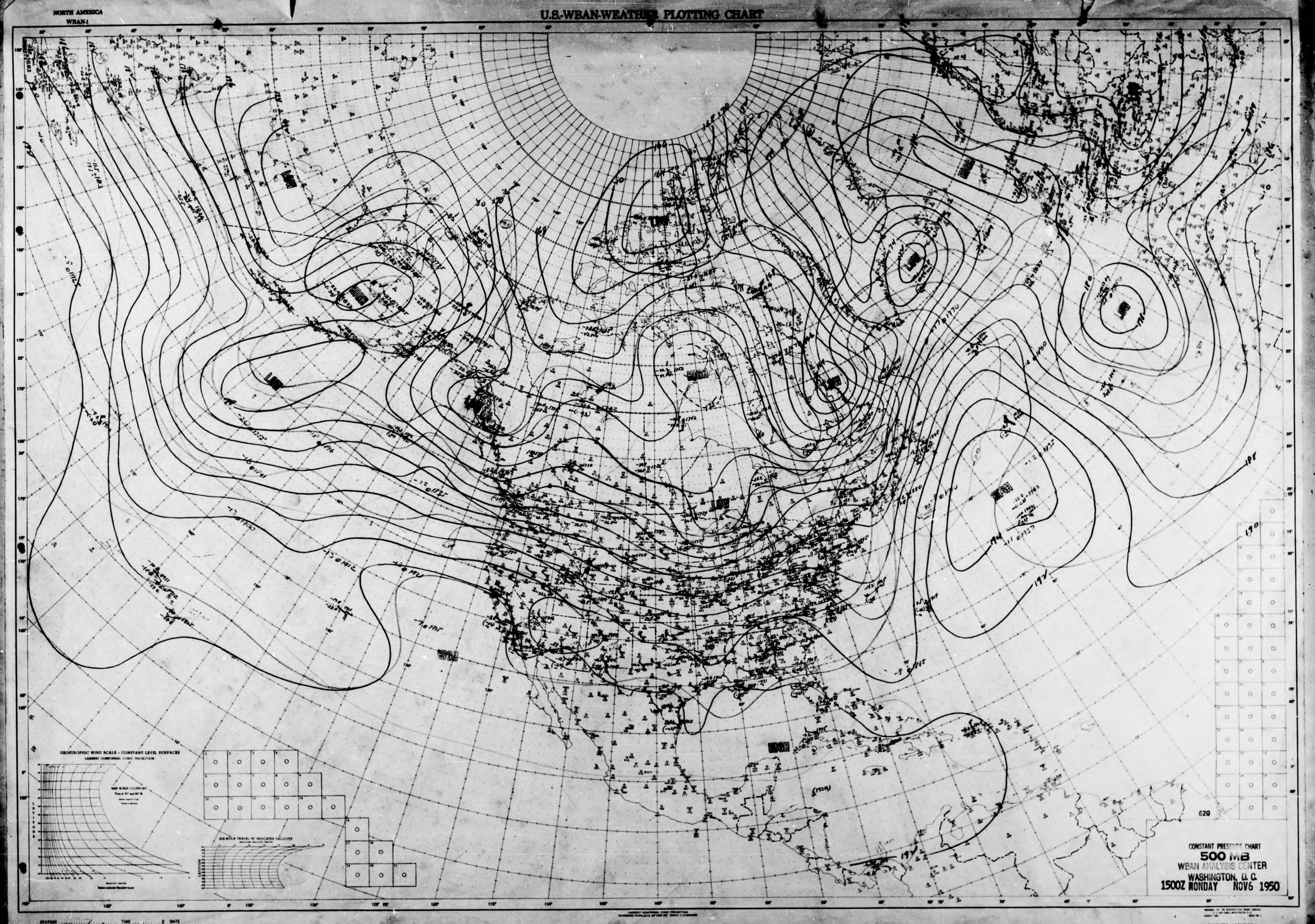
NORTH AMERICA
WBAN-1
U.S.-WBAN-WEATHER PLOTTING CHART
LOW
HIGH
LOW
LOW
LOW
LOW
HIGH
LOW
LOW
HIGH
LOW
HIGH
HIGH
GEOSTROPHIC WIND SCALE - CONSTANT LEVEL SURFACES
LAMBERT CONFORMAL CONIC PROJECTION
620
CONSTANT PRESSURE CHART
500 MB
WBAN ANALYSIS CENTER
WASHINGTON, D. C.
1500Z MONDAY NOV6 1950
STATION
TIME
DATE
PLOTTED BY
TYPE OF LEVEL
NORTH AMERICA
WBAN-1

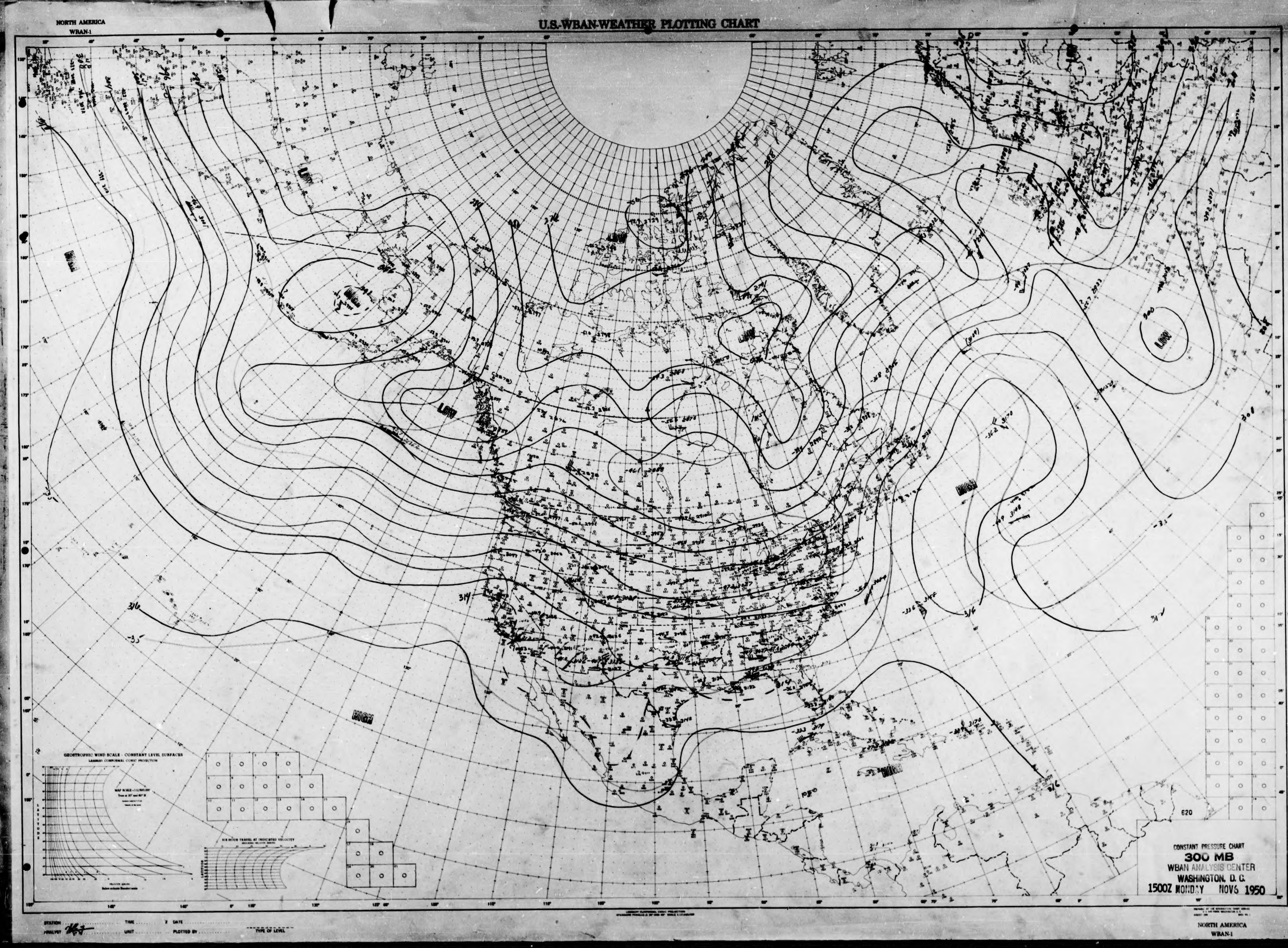
NORTH AMERICA
WBAN-1
U.S.-WBAN-WEATHER PLOTTING CHART
LOW
HIGH
GEOSTROPHIC WIND SCALE - CONSTANT LEVEL SURFACES
CONSTANT PRESSURE CHART
300 MB
WBAN ANALYSIS CENTER
WASHINGTON, D. C.
1500Z MONDAY NOV6 1950
STATION
TIME
DATE
ANALYST
UNIT
PLOTTED BY
TYPE OF LEVEL
NORTH AMERICA
WBAN-1

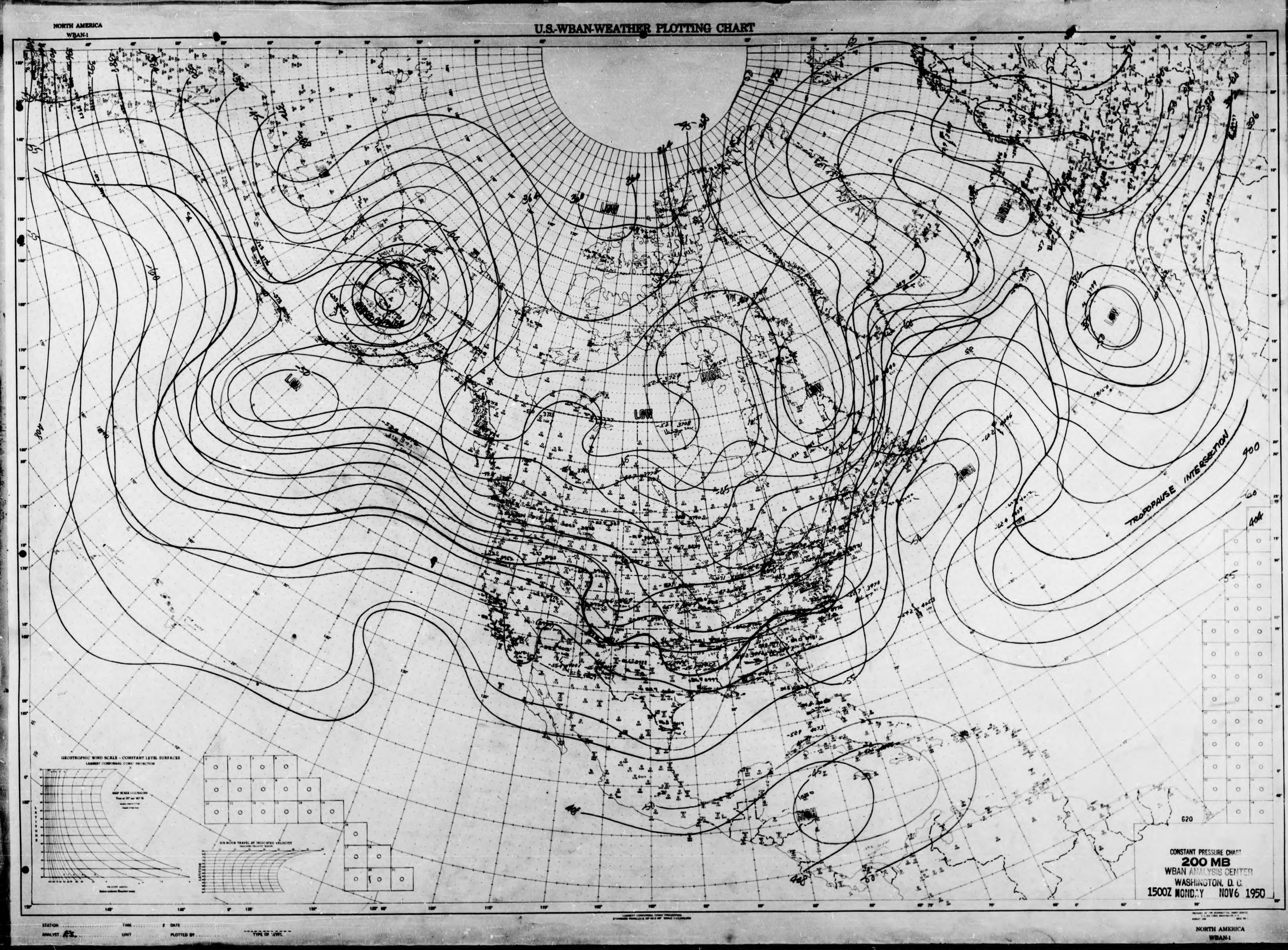
NORTH AMERICA
WBAN-1
U.S.-WBAN-WEATHER PLOTTING CHART
LOW
LOW
LOW
LOW
HIGH
HIGH
HIGH
TROPOPAUSE INTERSECTION
400
GEOSTROPHIC WIND SCALE - CONSTANT LEVEL SURFACES
620
CONSTANT PRESSURE CHART
200 MB
WBAN ANALYSIS CENTER
WASHINGTON, D. C.
1500Z MONDAY NOV6 1950
STATION
ANALYST
NORTH AMERICA
WBAN-1

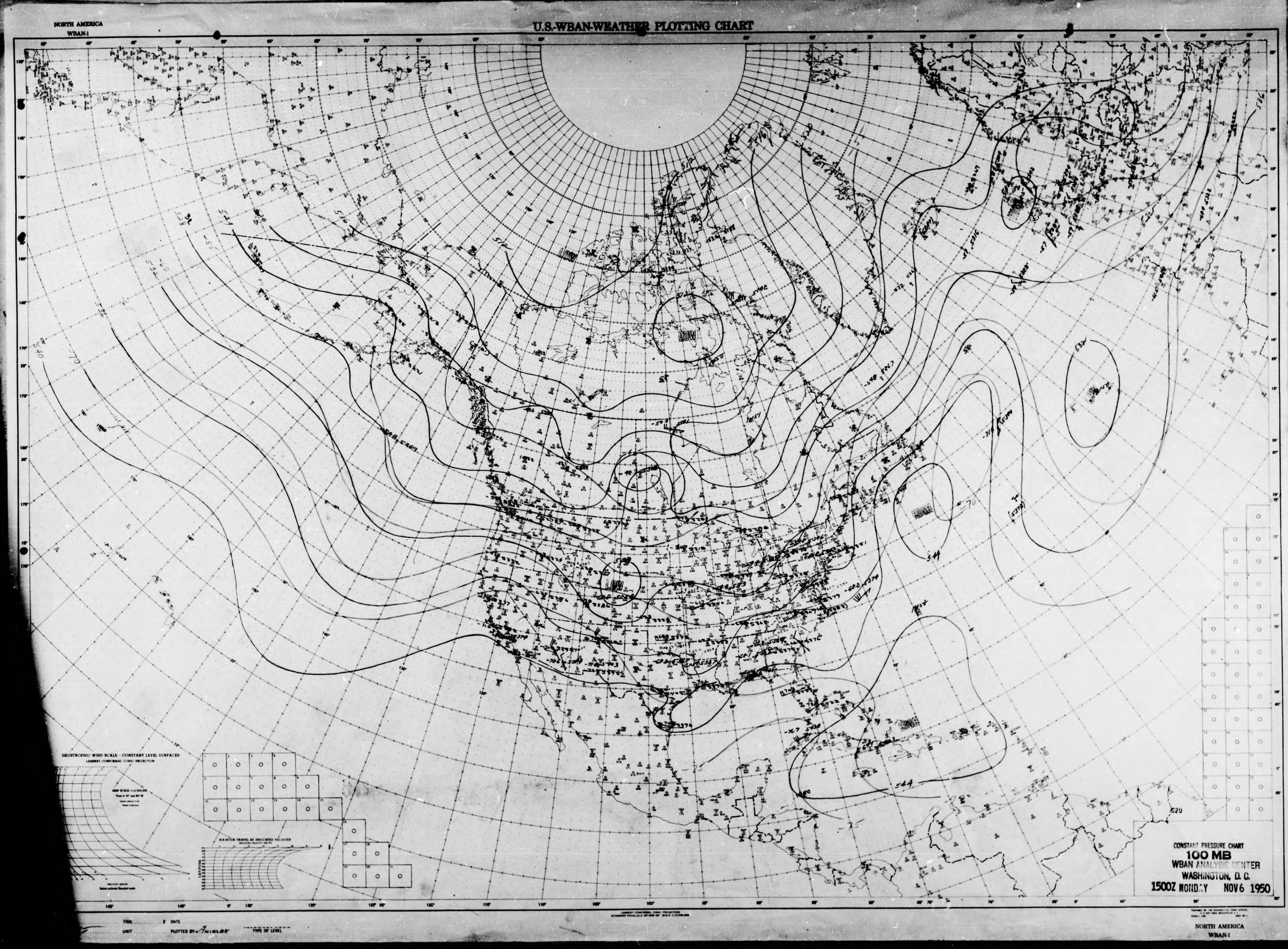
NORTH AMERICA
WBAN-1
U.S.-WBAN-WEATHER PLOTTING CHART
LOW
LOW
LOW
HIGH
HIGH
GEOSTROPHIC WIND SCALE - CONSTANT LEVEL SURFACES
CONSTANT PRESSURE CHART
100 MB
WBAN ANALYSIS CENTER
WASHINGTON, D. C.
1500Z MONDAY NOV6 1950
NORTH AMERICA
WBAN-1

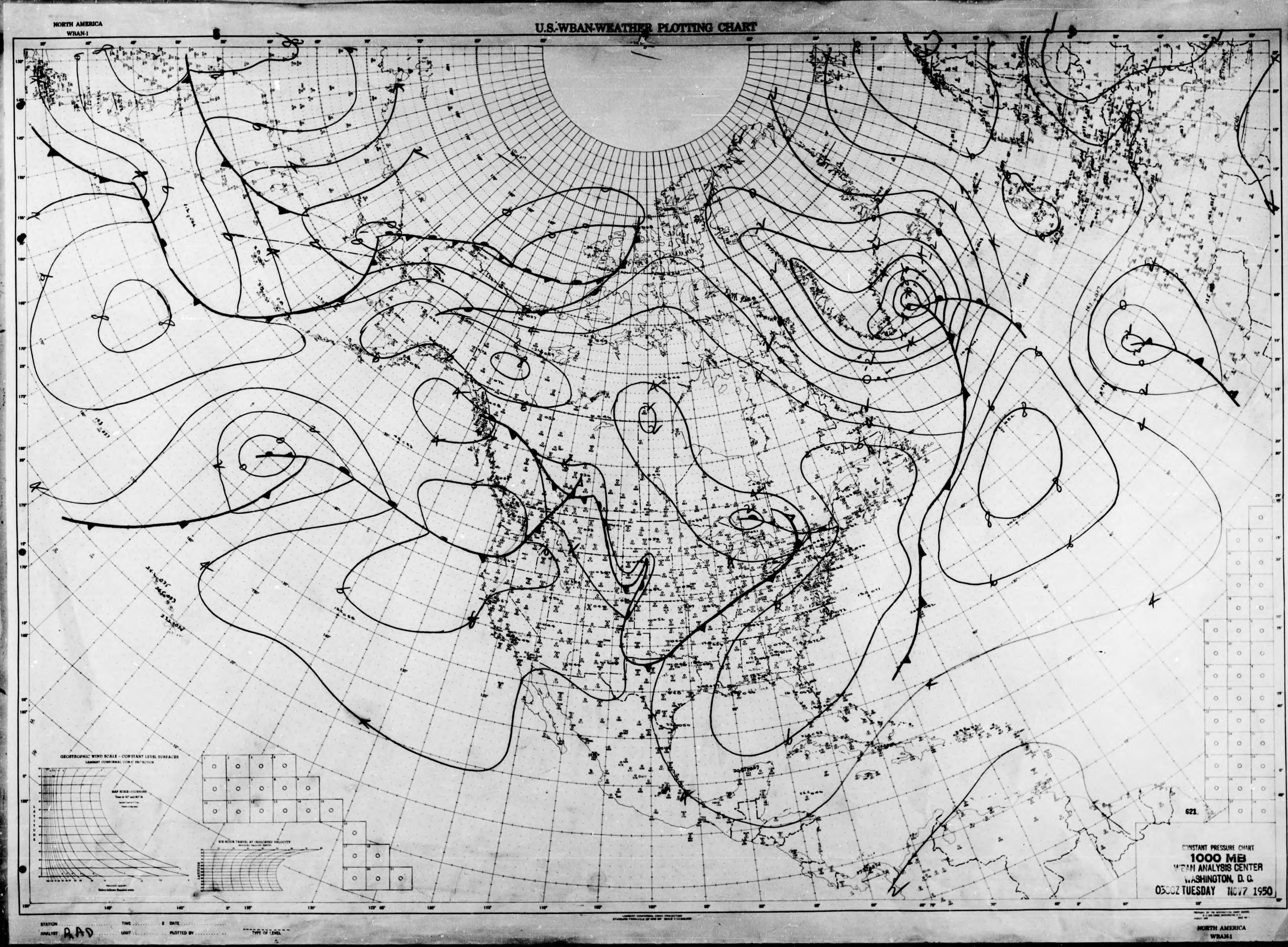
NORTH AMERICA
WBAN-1
U.S. WBAN WEATHER PLOTTING CHART
GEOSTROPHIC WIND SCALE - CONSTANT LEVEL SURFACES
621.
CONSTANT PRESSURE CHART
1000 MB
WBAN ANALYSIS CENTER
WASHINGTON, D. C.
0300Z TUESDAY NOV 7 1950
STATION
TIME
DATE
ANALYST RAD
UNIT
PLOTTED BY
TYPE OF LEVEL
NORTH AMERICA
WBAN-1

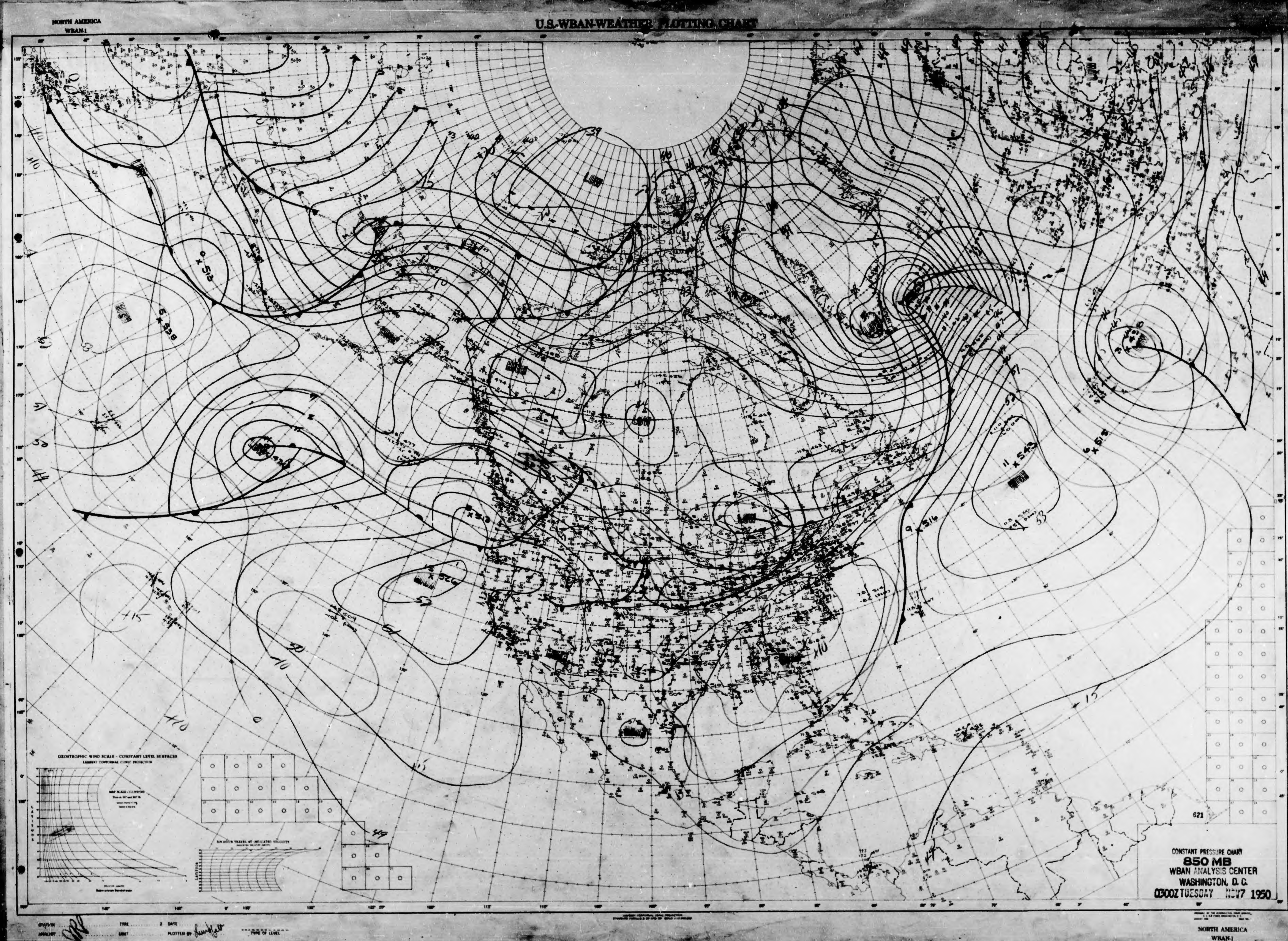
NORTH AMERICA
WBAN-1
U.S.-WBAN-WEATHER PLOTTING CHART
GEOSTROPHIC WIND SCALE - CONSTANT LEVEL SURFACES
LAMBERT CONFORMAL CONIC PROJECTION
SIX-HOUR TRAVEL AT INDICATED VELOCITY
LOW
621
CONSTANT PRESSURE CHART
850 MB
WBAN ANALYSIS CENTER
WASHINGTON, D. C.
0300Z TUESDAY NOV 7 1950
STATION
TIME
DATE
ANALYST
UNIT
PLOTTED BY
TYPE OF LEVEL
NORTH AMERICA
WBAN-1

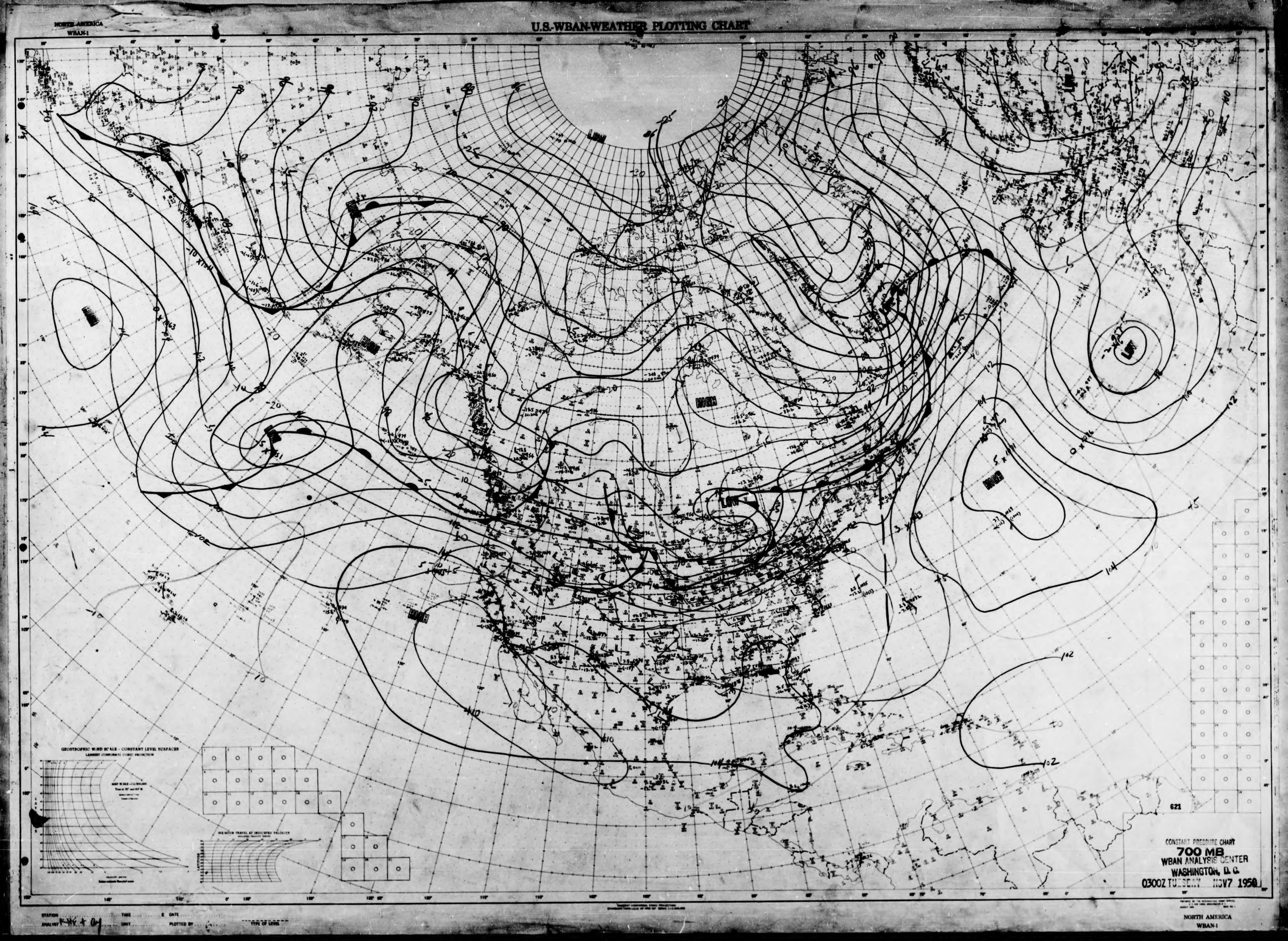
NORTH AMERICA
WBAN-1
U.S.-WBAN-WEATHER PLOTTING CHART
LOW
HIGH
GEOSTROPHIC WIND SCALE - CONSTANT LEVEL SURFACES
621
CONSTANT PRESSURE CHART
700 MB
WBAN ANALYSIS CENTER
WASHINGTON, D. C.
0300Z TUESDAY NOV7 1950
NORTH AMERICA
WBAN-1

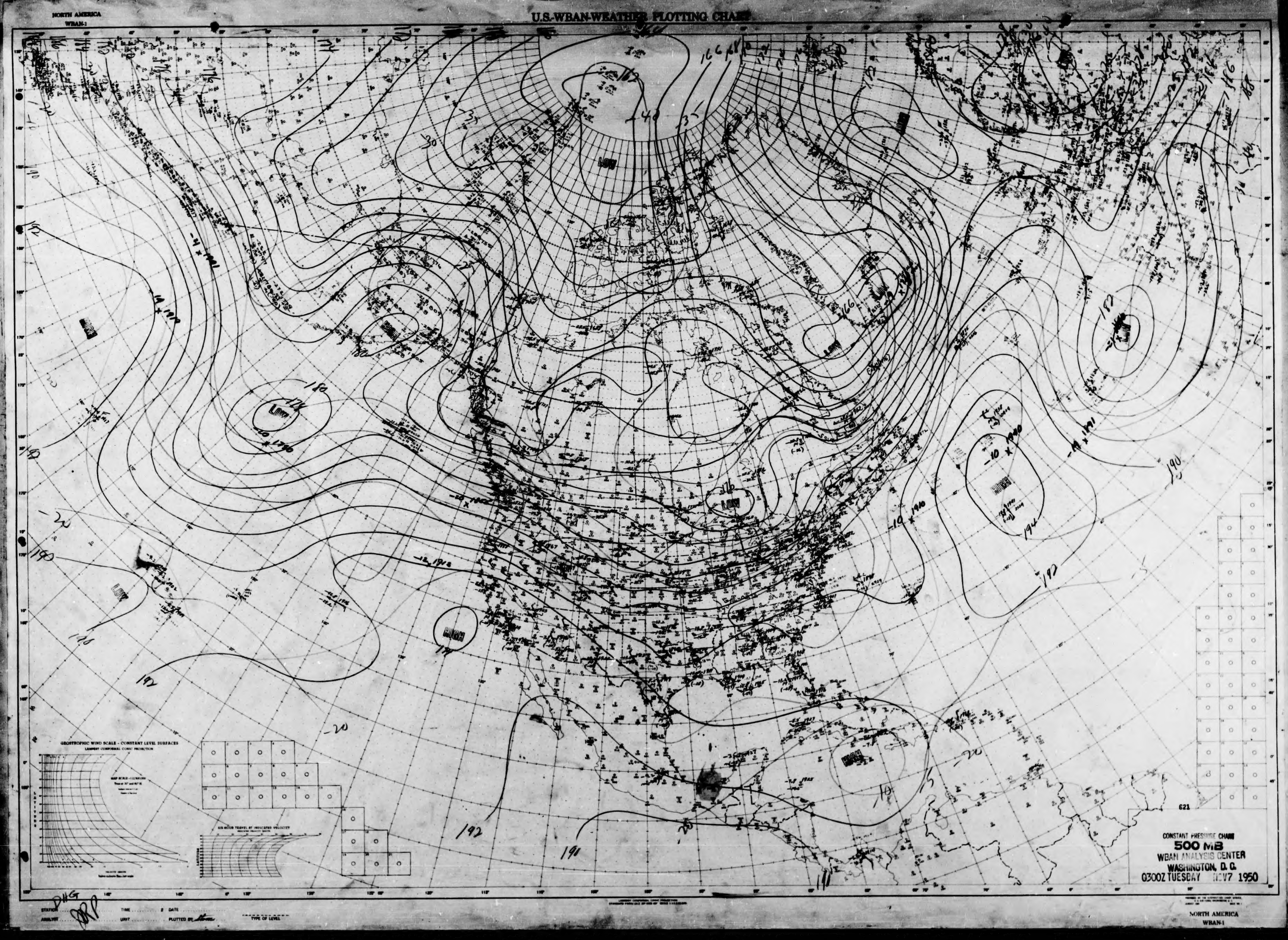
NORTH AMERICA
WBAN-1
U.S.-WBAN-WEATHER PLOTTING CHART
LOW
LOW
LOW
LOW
LOW
HIGH
HIGH
GEOSTROPHIC WIND SCALE - CONSTANT LEVEL SURFACES
621
CONSTANT PRESSURE CHART
500 MB
WBAN ANALYSIS CENTER
WASHINGTON, D. C.
0300Z TUESDAY NOV7 1950
NORTH AMERICA
WBAN-1

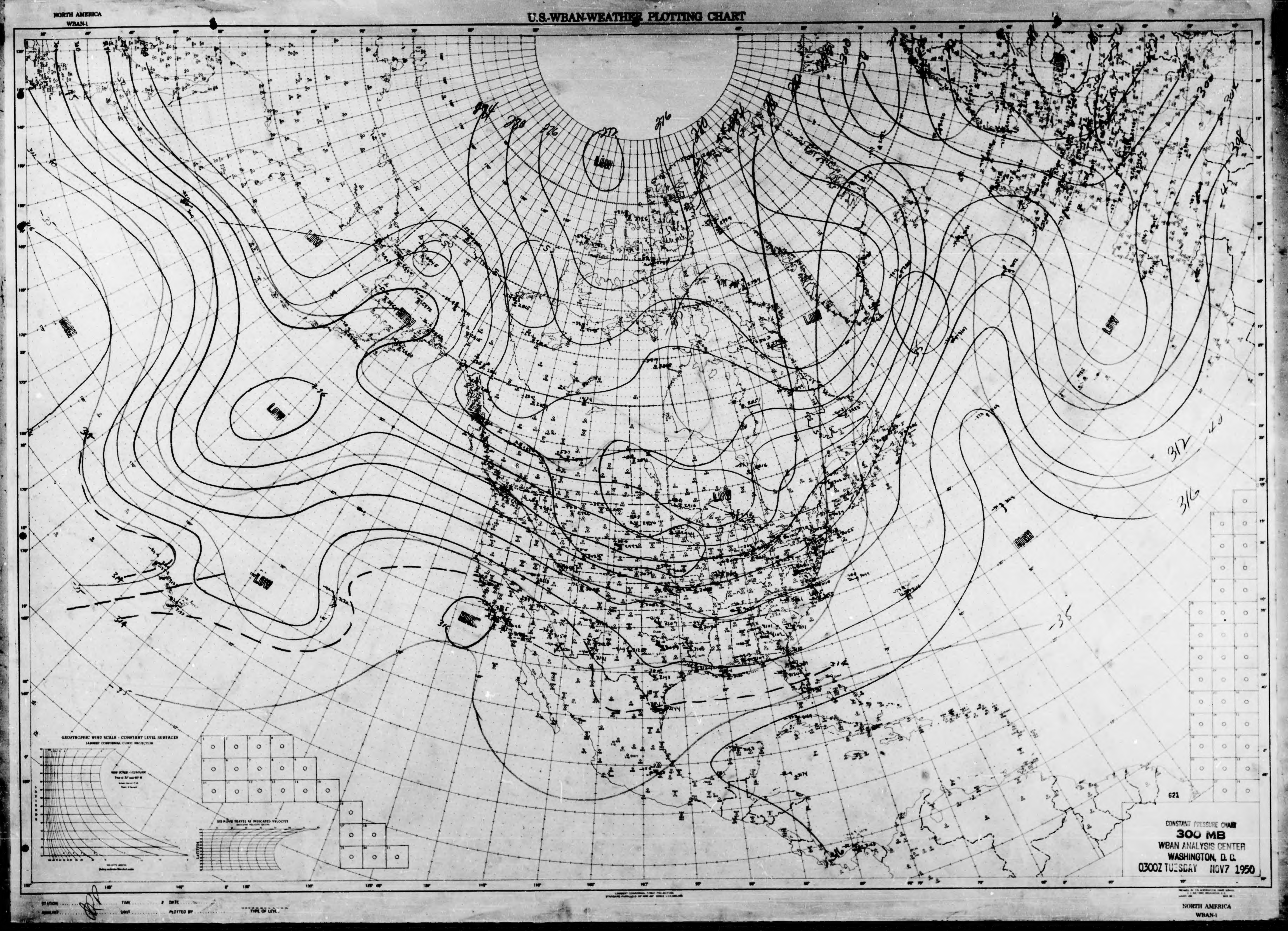

NORTH AMERICA
WBAN-1
U.S. WBAN-WEATHER PLOTTING CHART
LOW
LOW
LOW
LOW
LOW
LOW
LOW
HIGH
HIGH
GEOSTROPHIC WIND SCALE - CONSTANT LEVEL SURFACES
621
CONSTANT PRESSURE CHART
300 MB
WBAN ANALYSIS CENTER
WASHINGTON, D. C.
0300Z TUESDAY NOV7 1950
NORTH AMERICA
WBAN-1

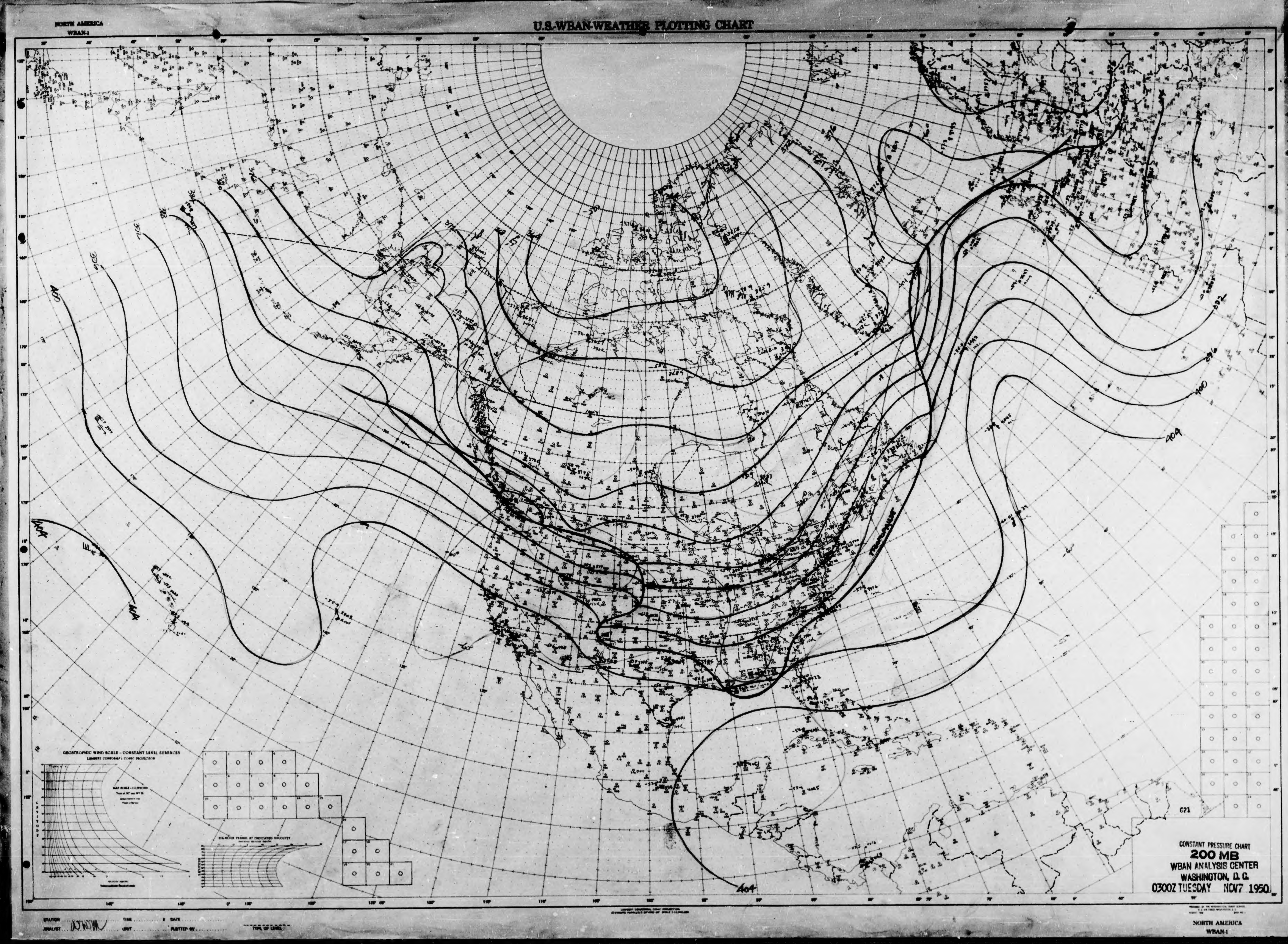
NORTH AMERICA
WBAN-1
U.S.-WBAN-WEATHER PLOTTING CHART
GEOSTROPHIC WIND SCALE - CONSTANT LEVEL SURFACES
CONSTANT PRESSURE CHART
200 MB
WBAN ANALYSIS CENTER
WASHINGTON, D. C.
0300Z TUESDAY NOV 7 1950
NORTH AMERICA
WBAN-1

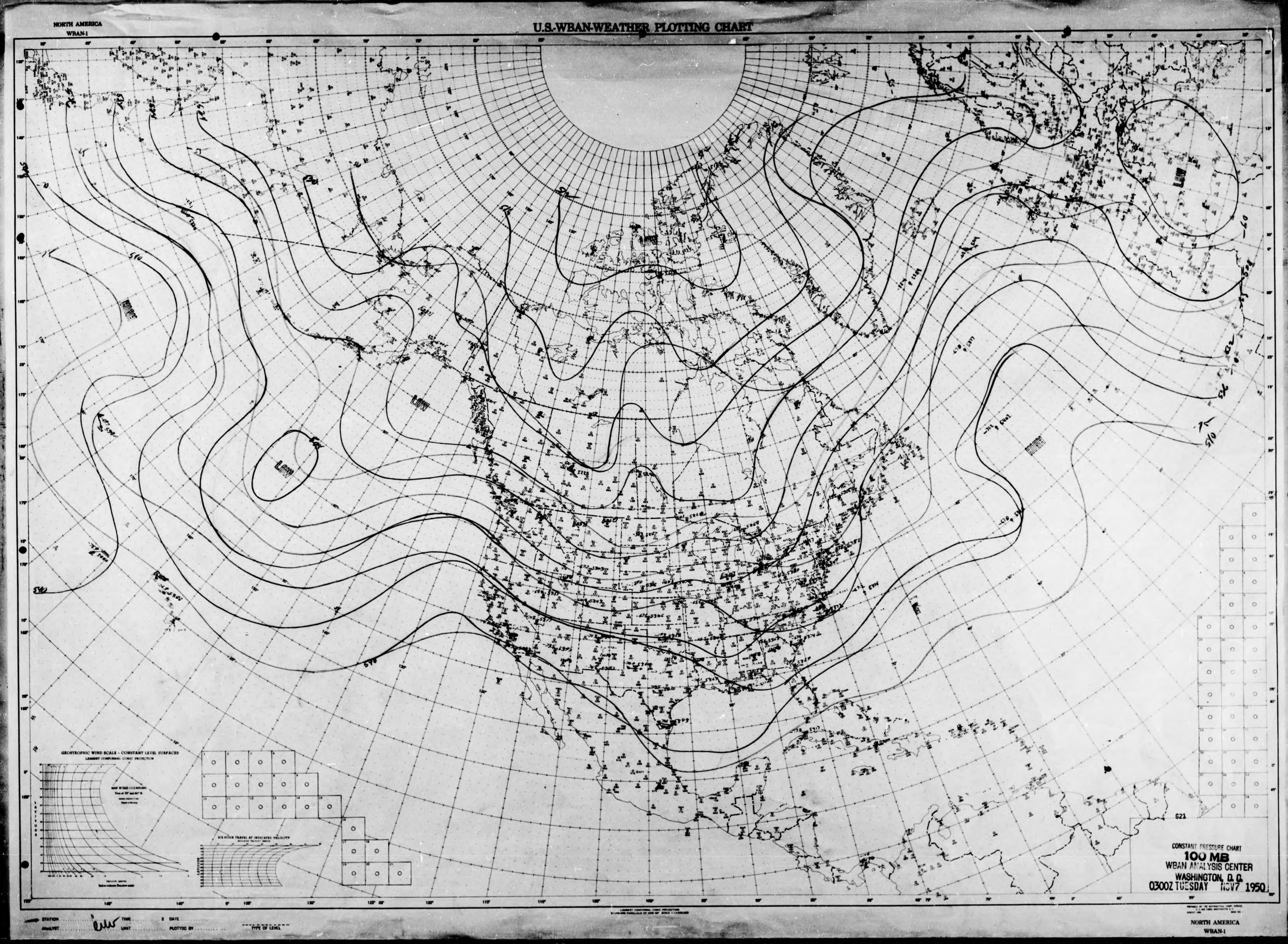
NORTH AMERICA
WBAN-1
U.S.-WBAN-WEATHER PLOTTING CHART
LOW
LOW
LOW
LOW
HIGH
HIGH
GEOSTROPHIC WIND SCALE - CONSTANT LEVEL SURFACES
LAMBERT CONFORMAL CONIC PROJECTION
621
CONSTANT PRESSURE CHART
100 MB
WBAN ANALYSIS CENTER
WASHINGTON, D. C.
0300Z TUESDAY NOV7 1950
STATION
ANALYST
TIME
DATE
UNIT
PLOTTED BY
TYPE OF LEVEL
NORTH AMERICA
WBAN-1

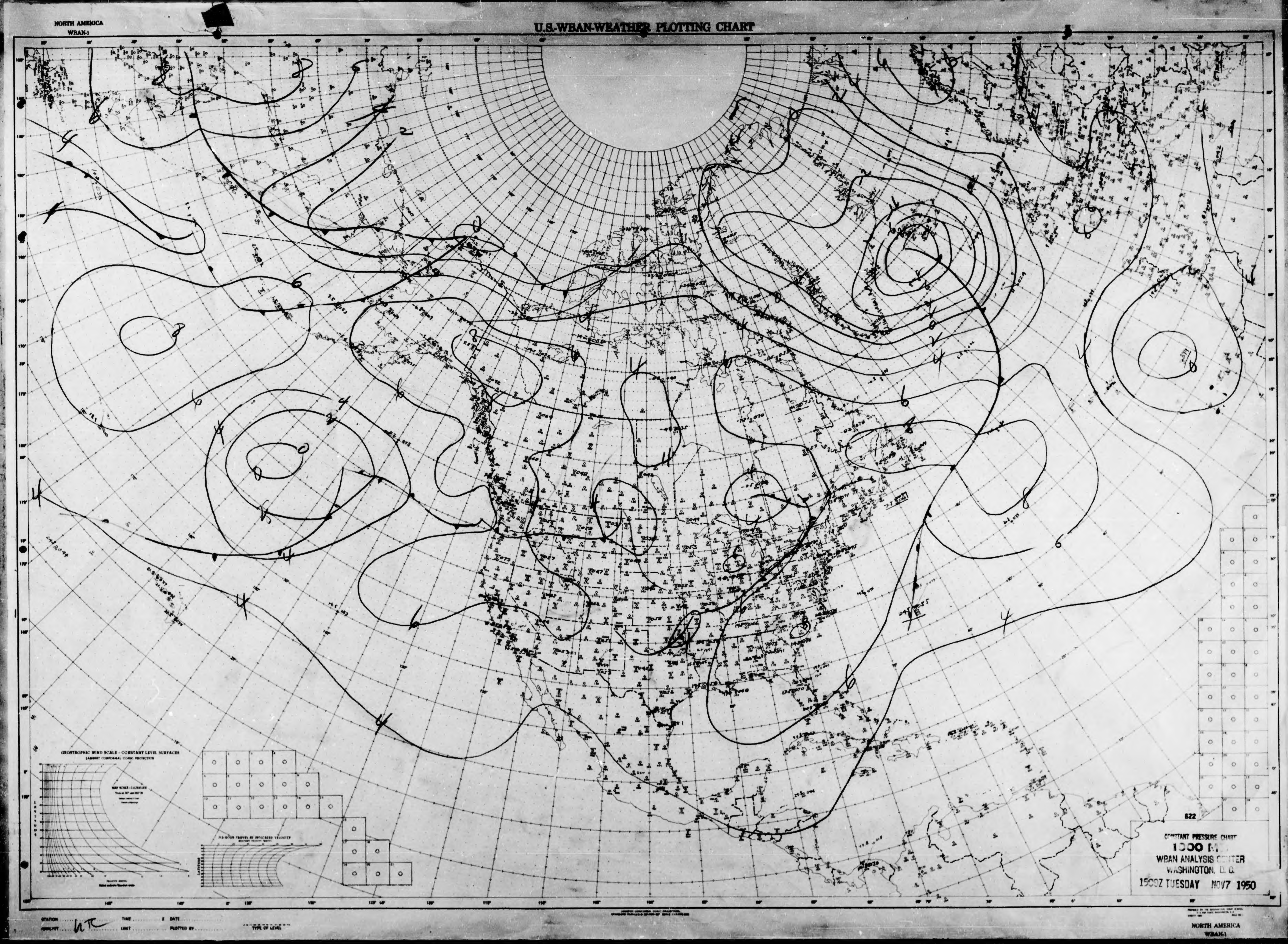
NORTH AMERICA
WBAN-1
U.S.-WBAN-WEATHER PLOTTING CHART
GEOSTROPHIC WIND SCALE - CONSTANT LEVEL SURFACES
622
CONSTANT PRESSURE CHART
1000 M
WBAN ANALYSIS CENTER
WASHINGTON, D. C.
1500Z TUESDAY NOV7 1950
NORTH AMERICA
WBAN-1

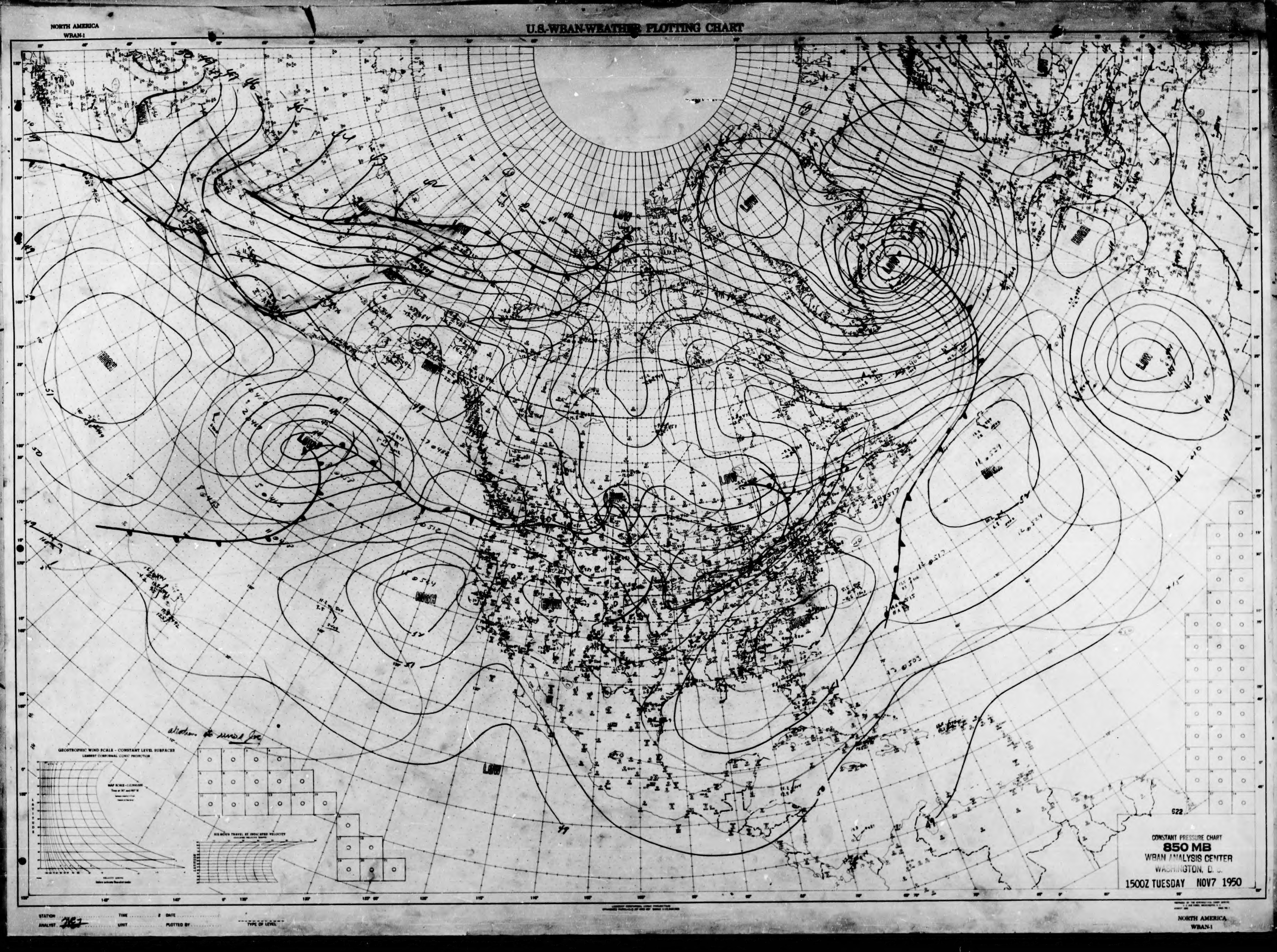
NORTH AMERICA
WBAN-1
U.S.-WBAN-WEATHER PLOTTING CHART
HIGH
LOW
622
CONSTANT PRESSURE CHART
850 MB
WBAN ANALYSIS CENTER
WASHINGTON, D. C.
1500Z TUESDAY NOV7 1950
NORTH AMERICA
WBAN-1

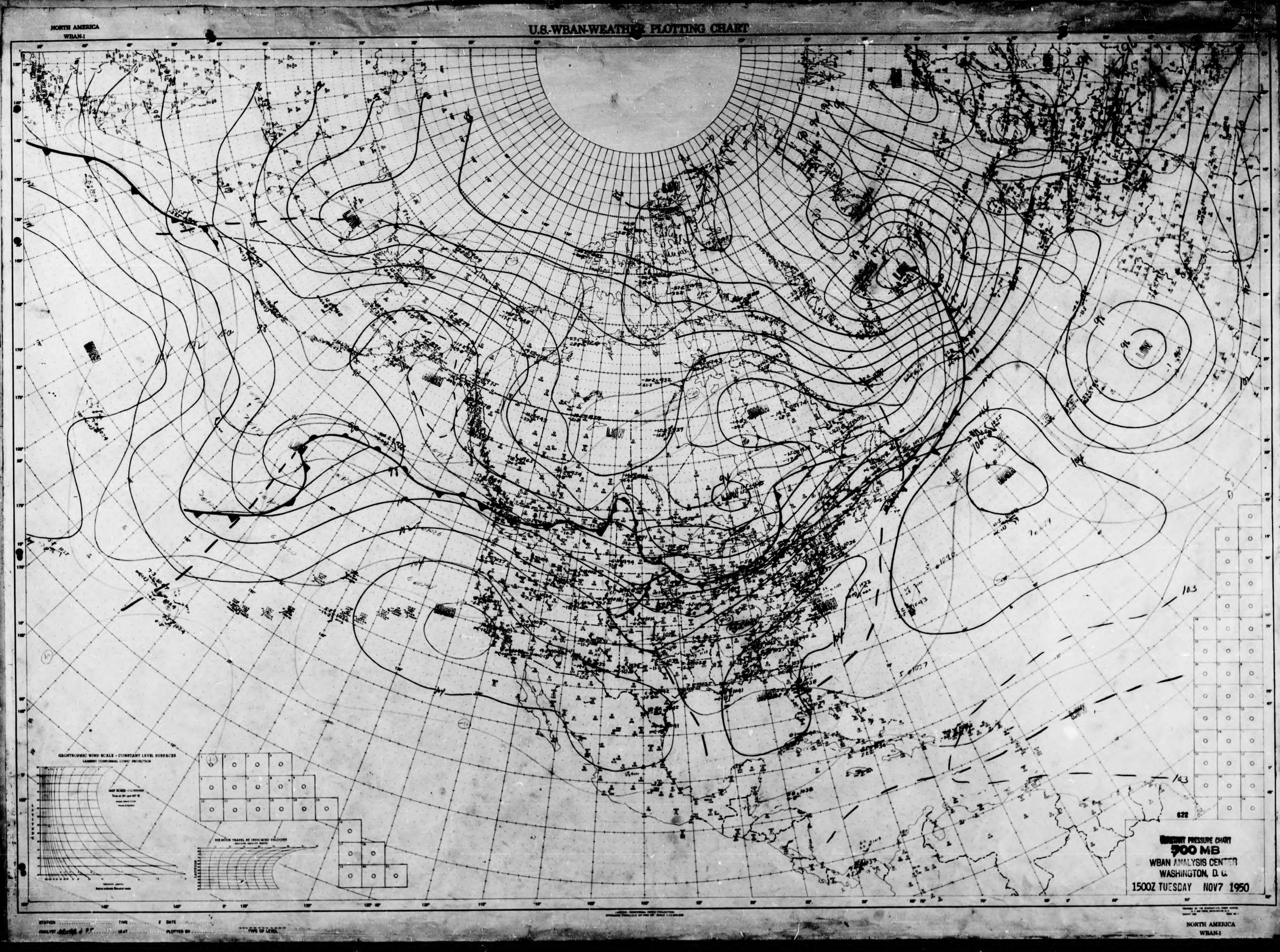
NORTH AMERICA
WBAN-1
U.S.-WBAN-WEATHER PLOTTING CHART
LOW
HIGH
GEOSTROPHIC WIND SCALE - CONSTANT LEVEL SURFACES
622
[redacted] PRESSURE CHART
700 MB
WBAN ANALYSIS CENTER
WASHINGTON, D. C.
1500Z TUESDAY NOV7 1950
NORTH AMERICA
WBAN-1

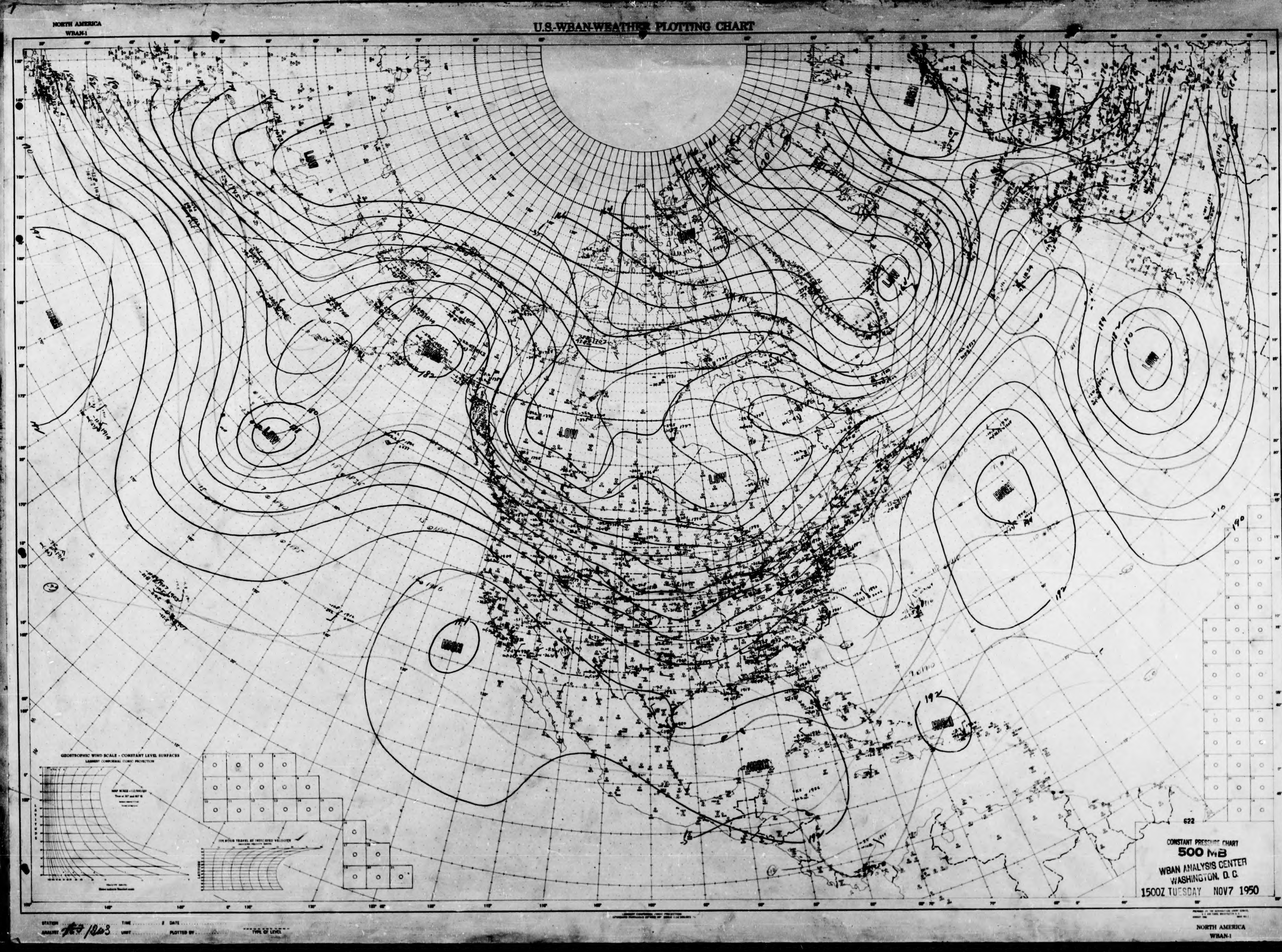
NORTH AMERICA
WBAN-1
U.S.-WBAN-WEATHER PLOTTING CHART
LOW
LOW
LOW
LOW
LOW
LOW
HIGH
HIGH
HIGH
HIGH
HIGH
GEOSTROPHIC WIND SCALE - CONSTANT LEVEL SURFACES
622
CONSTANT PRESSURE CHART
500 MB
WBAN ANALYSIS CENTER
WASHINGTON, D. C.
1500Z TUESDAY NOV7 1950
NORTH AMERICA
WBAN-1

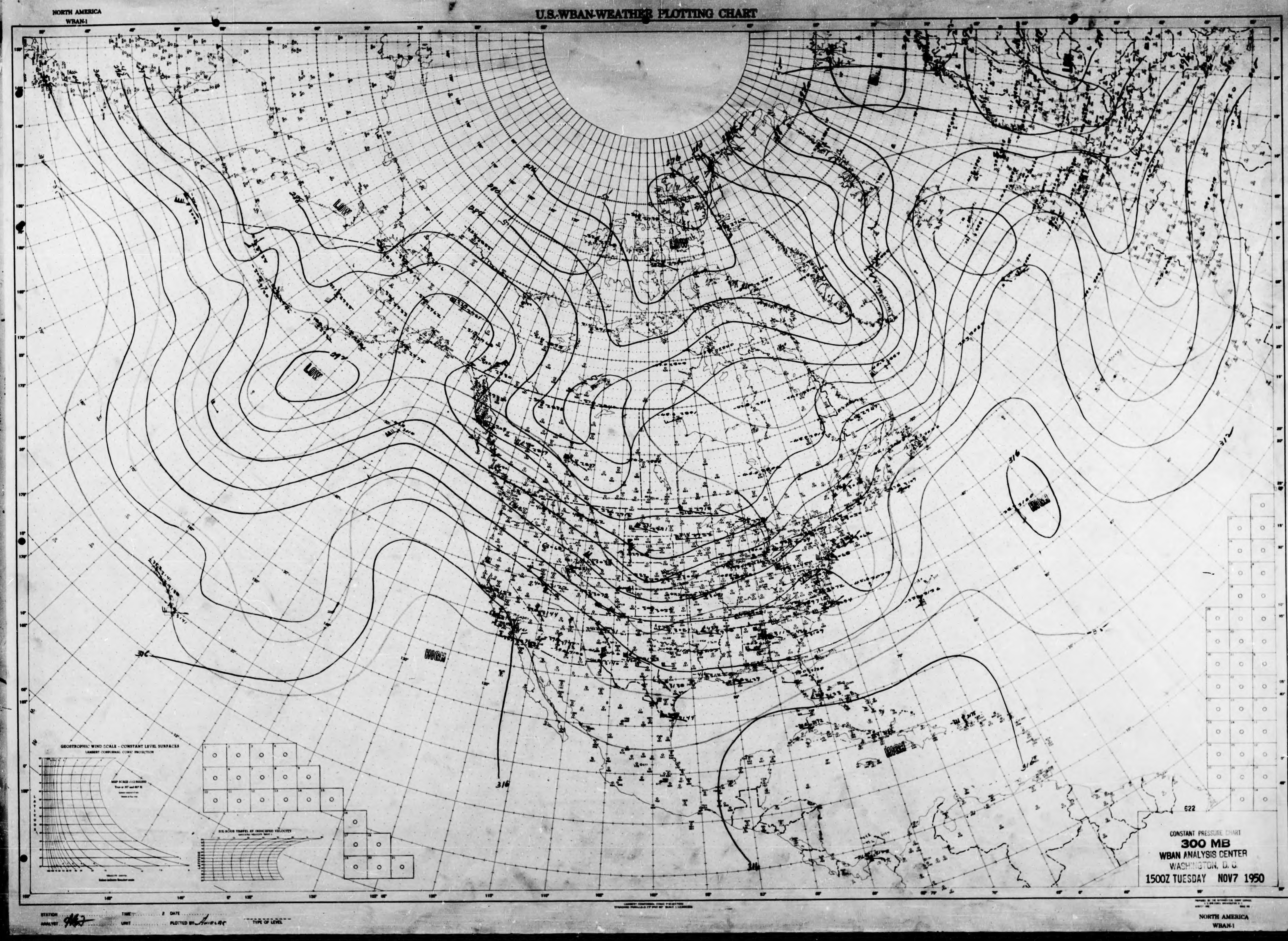
NORTH AMERICA
WBAN-1
U.S. WBAN-WEATHER PLOTTING CHART
LOW
LOW
LOW
HIGH
HIGH
HIGH
316
312
622
CONSTANT PRESSURE CHART
300 MB
WBAN ANALYSIS CENTER
WASHINGTON, D. C.
1500Z TUESDAY NOV7 1950
GEOSTROPHIC WIND SCALE - CONSTANT LEVEL SURFACES
LAMBERT CONFORMAL CONIC PROJECTION
SIX-HOUR TRAVEL AT INDICATED VELOCITY
STATION
ANALYST
TIME
DATE
UNIT
PLOTTED BY
TYPE OF LEVEL
NORTH AMERICA
WBAN-1

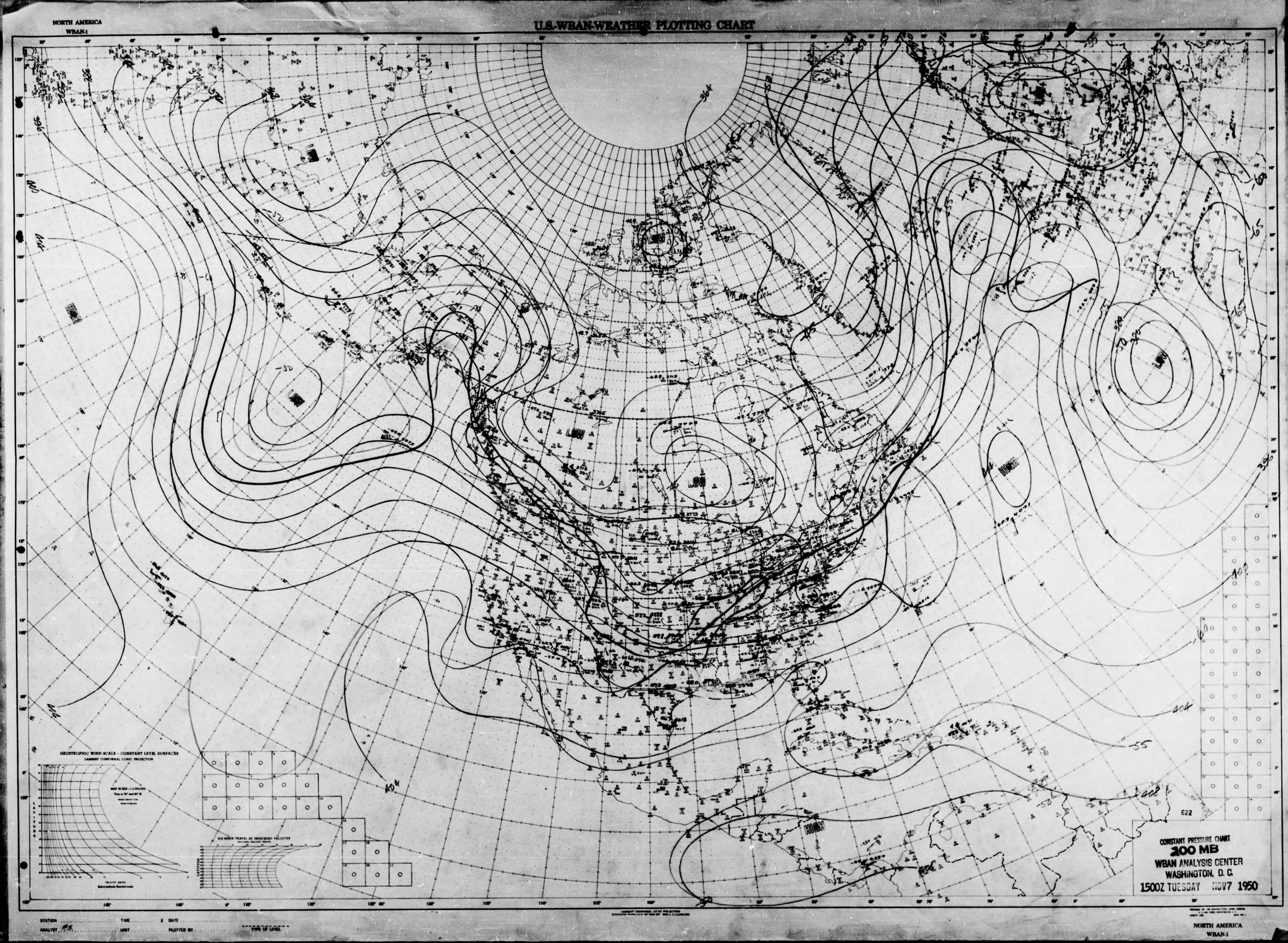
NORTH AMERICA
WBAN-1
U.S.-WBAN-WEATHER PLOTTING CHART
LOW
HIGH
GEOSTROPHIC WIND SCALE - CONSTANT LEVEL SURFACES
LAMBERT CONFORMAL CONIC PROJECTION
CONSTANT PRESSURE CHART
200 MB
WBAN ANALYSIS CENTER
WASHINGTON, D. C.
1500Z TUESDAY NOV7 1950
STATION
TIME
DATE
ANALYST
PLOTTED BY
TYPE OF LEVEL
NORTH AMERICA
WBAN-1

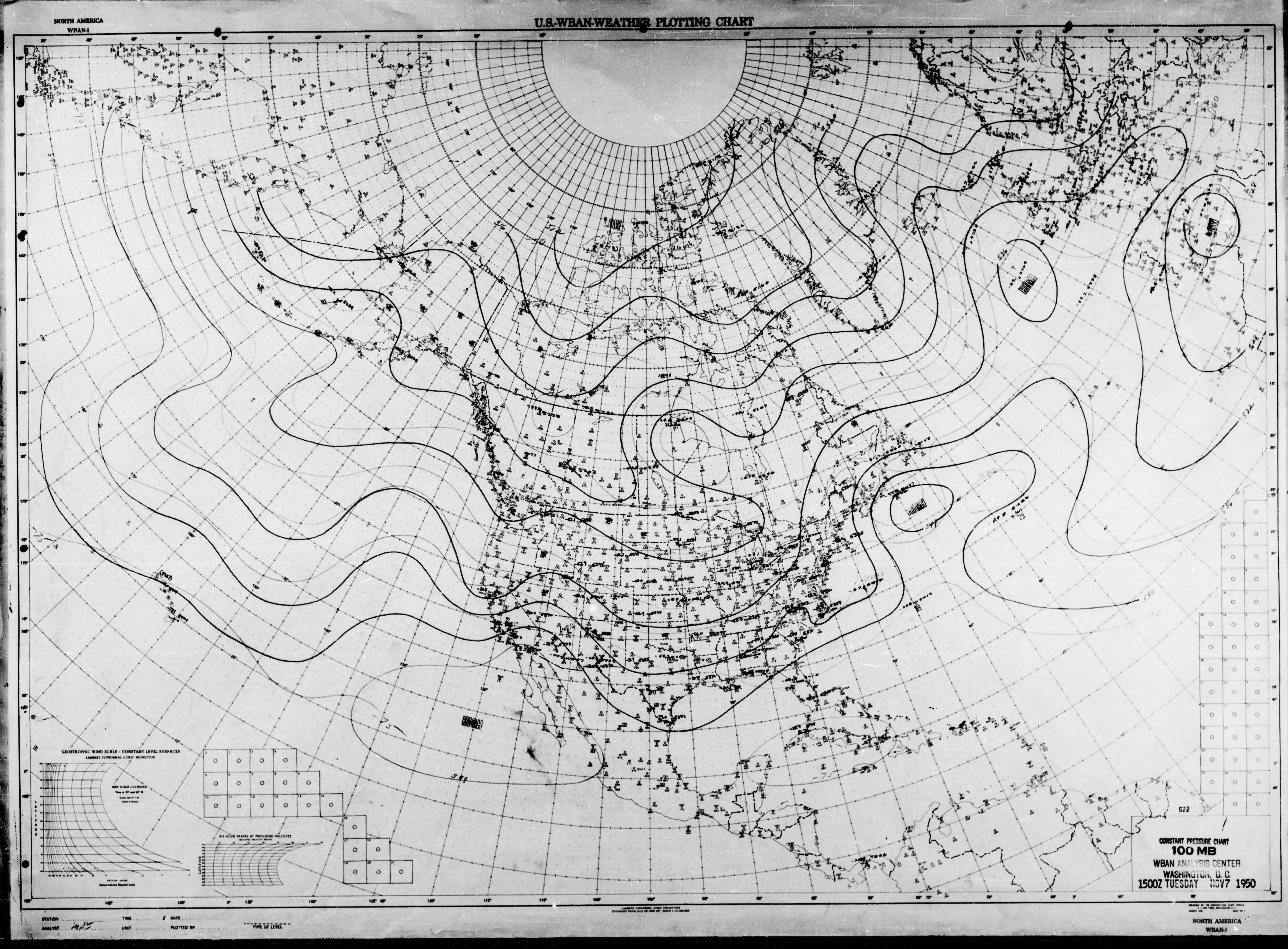

NORTH AMERICA
WBAN-1
U.S.-WBAN-WEATHER PLOTTING CHART
GEOSTROPHIC WIND SCALE - CONSTANT LEVEL SURFACES
LAMBERT CONFORMAL CONIC PROJECTION
HIGH
LOW
622
CONSTANT PRESSURE CHART
100 MB
WBAN ANALYSIS CENTER
WASHINGTON, D. C.
1500Z TUESDAY NOV7 1950
STATION
TIME
DATE
ANALYST
UNIT
PLOTTED BY
TYPE OF LEVEL
NORTH AMERICA
WBAN-1

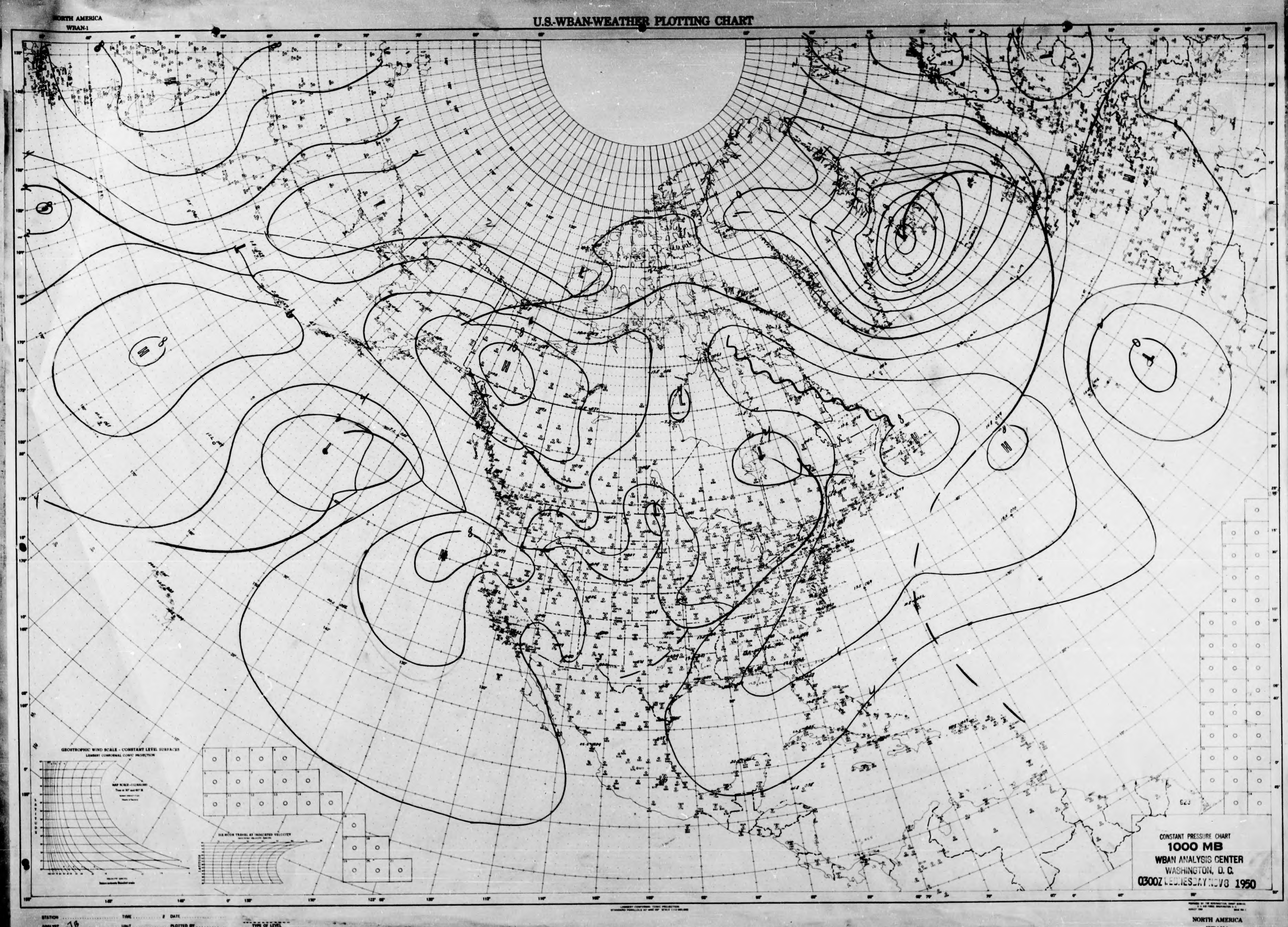

NORTH AMERICA
WBAN-1
U.S.-WBAN-WEATHER PLOTTING CHART
GEOSTROPHIC WIND SCALE - CONSTANT LEVEL SURFACES
LAMBERT CONFORMAL CONIC PROJECTION
SIX HOUR TRAVEL AT INDICATED VELOCITY
623
CONSTANT PRESSURE CHART
1000 MB
WBAN ANALYSIS CENTER
WASHINGTON, D. C.
0300Z WEDNESDAY NOV 8 1950
STATION
TIME
DATE
ANALYST
UNIT
PLOTTED BY
TYPE OF LEVEL
NORTH AMERICA
WBAN-1

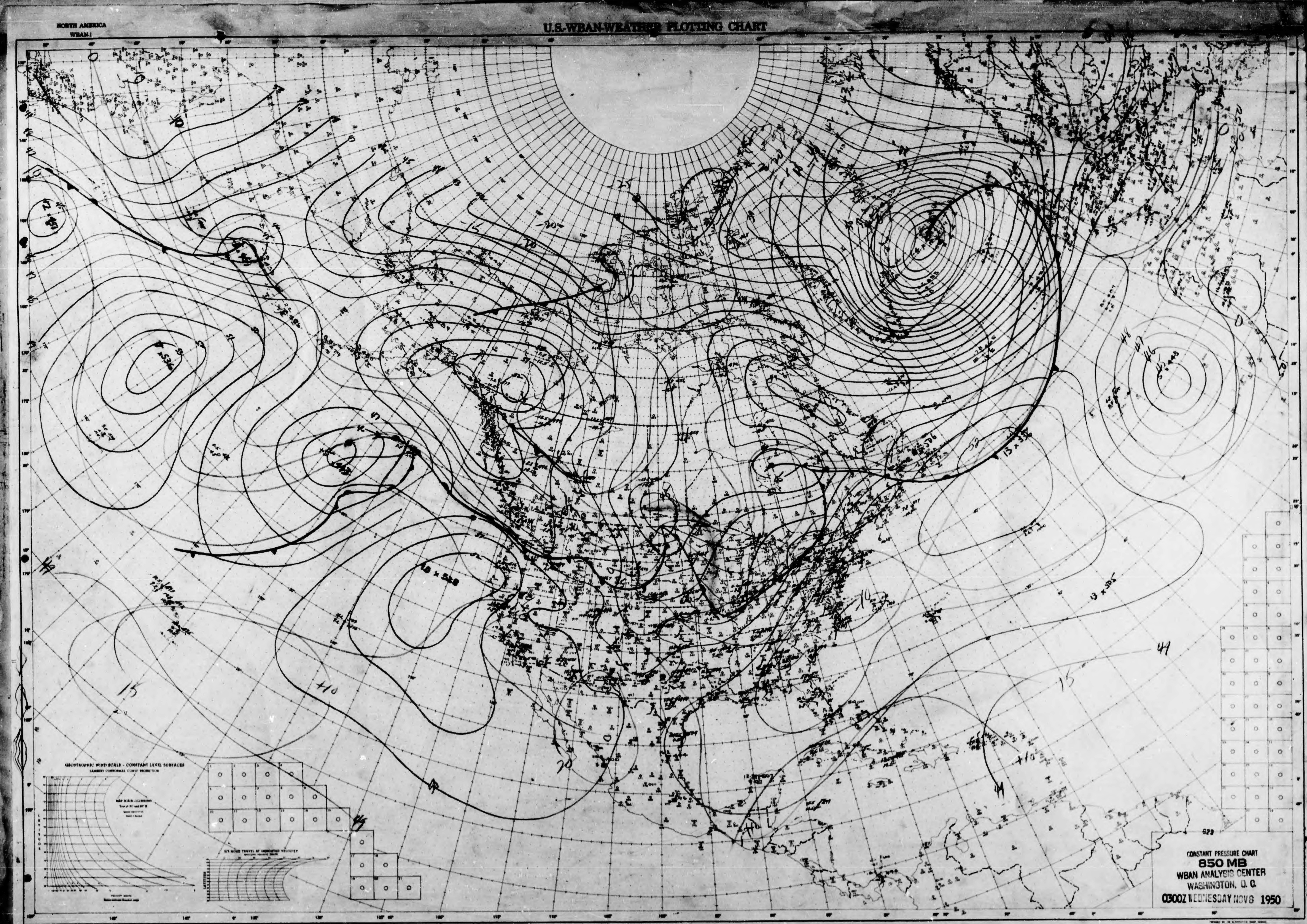
NORTH AMERICA
WBAN-1
U.S.-WBAN-WEATHER PLOTTING CHART
GEOSTROPHIC WIND SCALE - CONSTANT LEVEL SURFACES
623
CONSTANT PRESSURE CHART
850 MB
WBAN ANALYSIS CENTER
WASHINGTON, D. C.
0300Z WEDNESDAY NOV 8 1950
NORTH AMERICA
WBAN-1

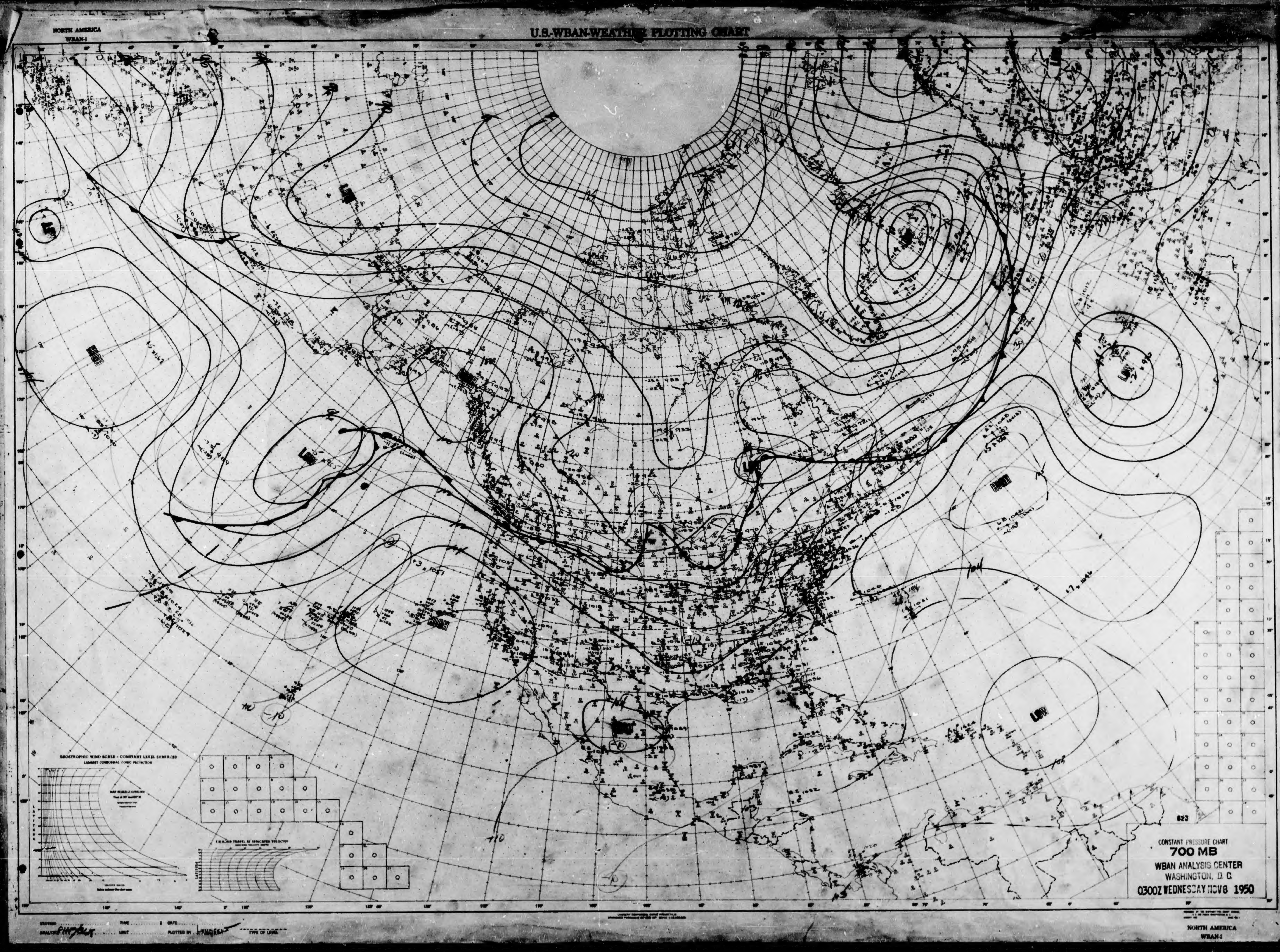
NORTH AMERICA
WBAN-1
U.S. WBAN-WEATHER PLOTTING CHART
HIGH
LOW
GEOSTROPHIC WIND SCALE - CONSTANT LEVEL SURFACES
LAMBERT CONFORMAL CONIC PROJECTION
623
CONSTANT PRESSURE CHART
700 MB
WBAN ANALYSIS CENTER
WASHINGTON, D. C.
0300Z WEDNESDAY NOV8 1950
NORTH AMERICA
WBAN-1

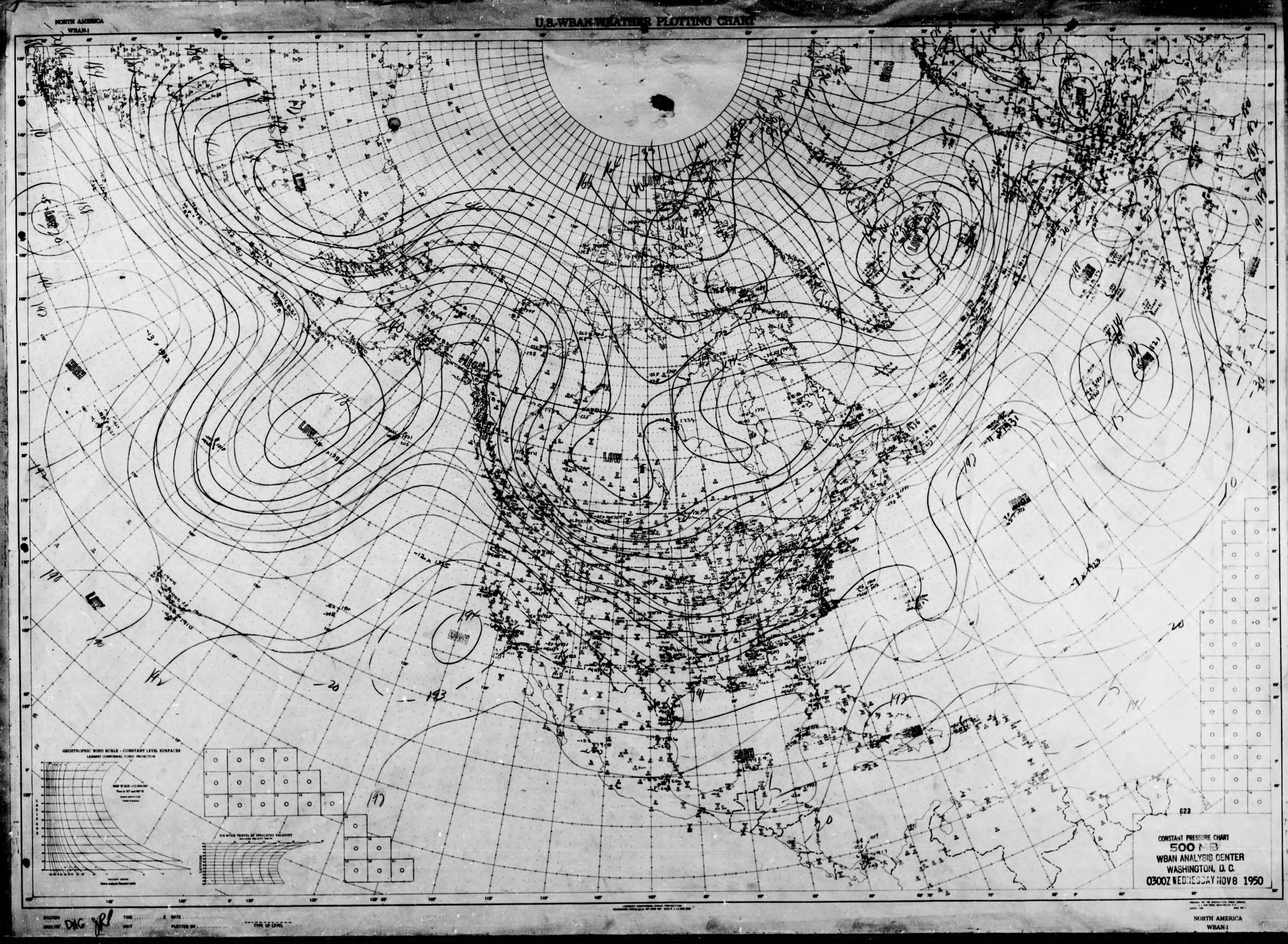
NORTH AMERICA
WBAN-1
U.S. WBAN WEATHER PLOTTING CHART
GEOSTROPHIC WIND SCALE - CONSTANT LEVEL SURFACES
LAMBERT CONFORMAL CONIC PROJECTION
HIGH
LOW
623
CONSTANT PRESSURE CHART
500 MB
WBAN ANALYSIS CENTER
WASHINGTON, D. C.
0300Z WEDNESDAY NOV 8 1950
STATION
ANALYST
TIME
DATE
PLOTTED BY
TYPE OF LEVEL
NORTH AMERICA
WBAN-1

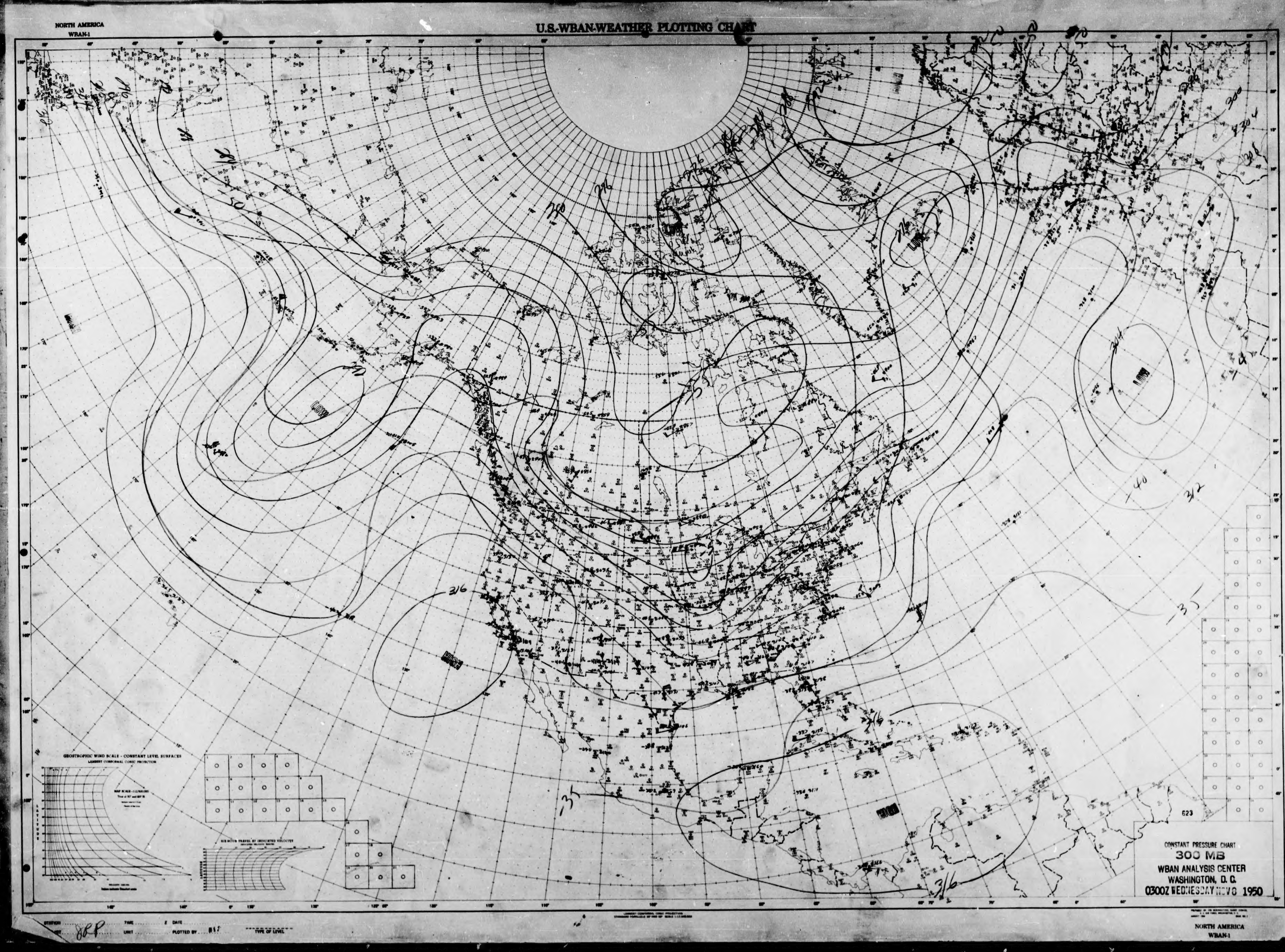
NORTH AMERICA
WBAN-1
U.S.-WBAN-WEATHER PLOTTING CHART
LOW
LOW
LOW
LOW
HIGH
316
312
304
290
GEOSTROPHIC WIND SCALE - CONSTANT LEVEL SURFACES
LAMBERT CONFORMAL CONIC PROJECTION
623
CONSTANT PRESSURE CHART
300 MB
WBAN ANALYSIS CENTER
WASHINGTON, D. C.
0300Z WEDNESDAY NOV 8 1950
NORTH AMERICA
WBAN-1

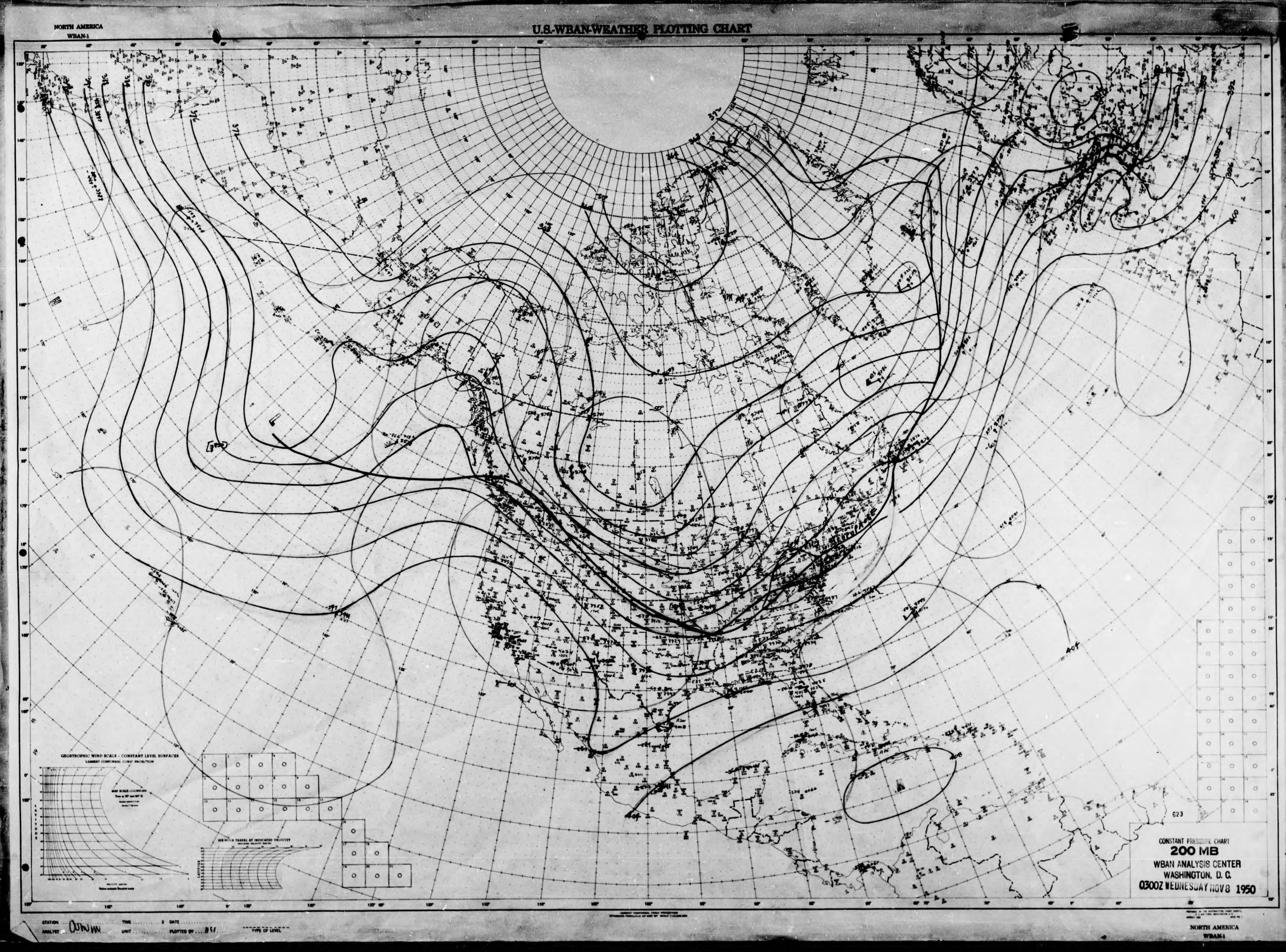
NORTH AMERICA
WBAN-1
U.S.-WBAN-WEATHER PLOTTING CHART
GEOSTROPHIC WIND SCALE - CONSTANT LEVEL SURFACES
LAMBERT CONFORMAL CONIC PROJECTION
SIX HOUR TRAVEL AT INDICATED VELOCITY
623
CONSTANT PRESSURE CHART
200 MB
WBAN ANALYSIS CENTER
WASHINGTON, D. C.
0300Z WEDNESDAY NOV 8 1950
STATION
ANALYST
PLOTTED BY
TYPE OF LEVEL
NORTH AMERICA
WBAN-1

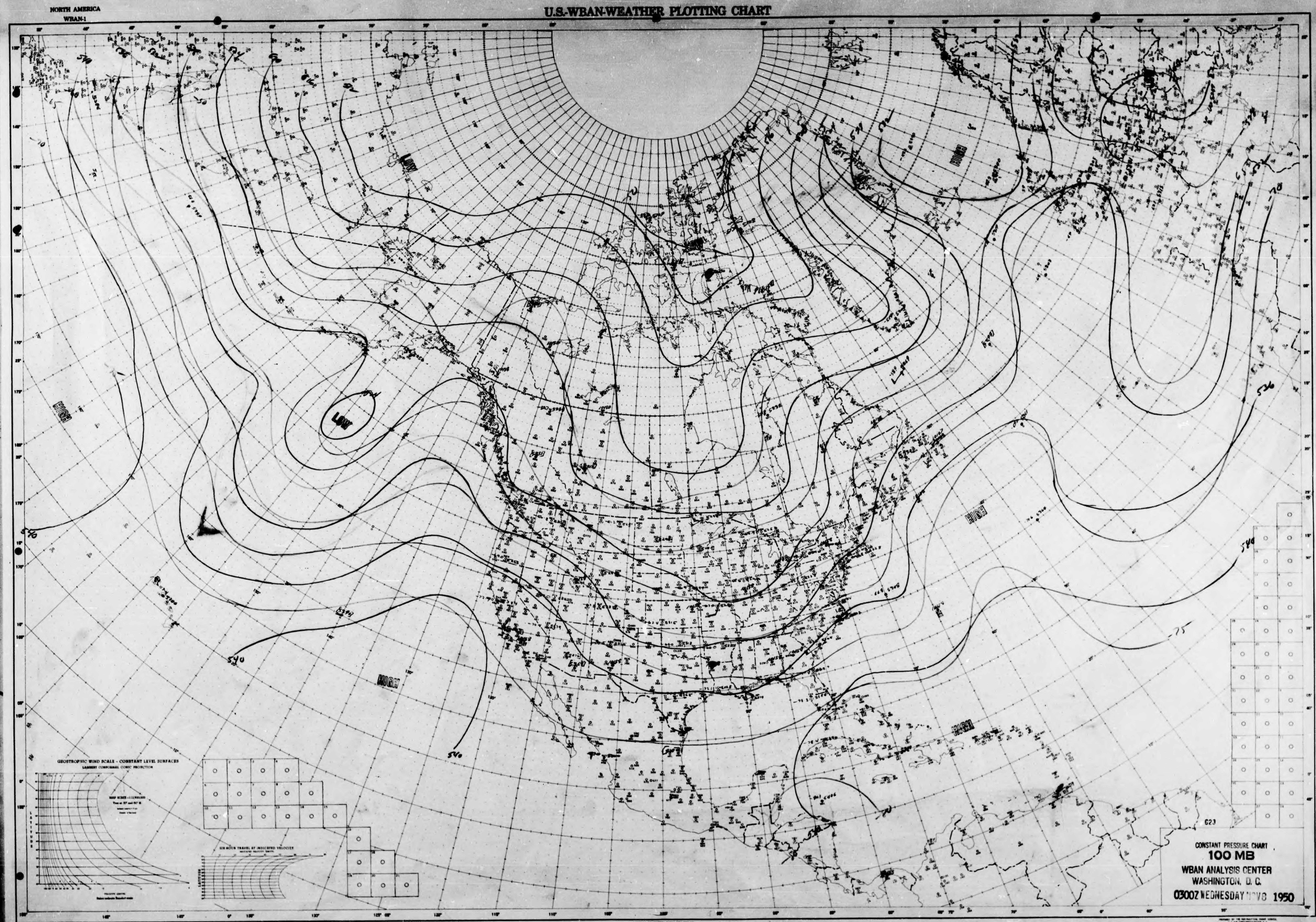
NORTH AMERICA
WBAN-1
U.S.-WBAN-WEATHER PLOTTING CHART
LOW
LOW
HIGH
HIGH
HIGH
HIGH
HIGH
540
540
540
540
536
-70
-75
GEOSTROPHIC WIND SCALE – CONSTANT LEVEL SURFACES
LAMBERT CONFORMAL CONIC PROJECTION
623
CONSTANT PRESSURE CHART
100 MB
WBAN ANALYSIS CENTER
WASHINGTON, D. C.
0300Z WEDNESDAY NOV 8 1950
NORTH AMERICA
WBAN-1

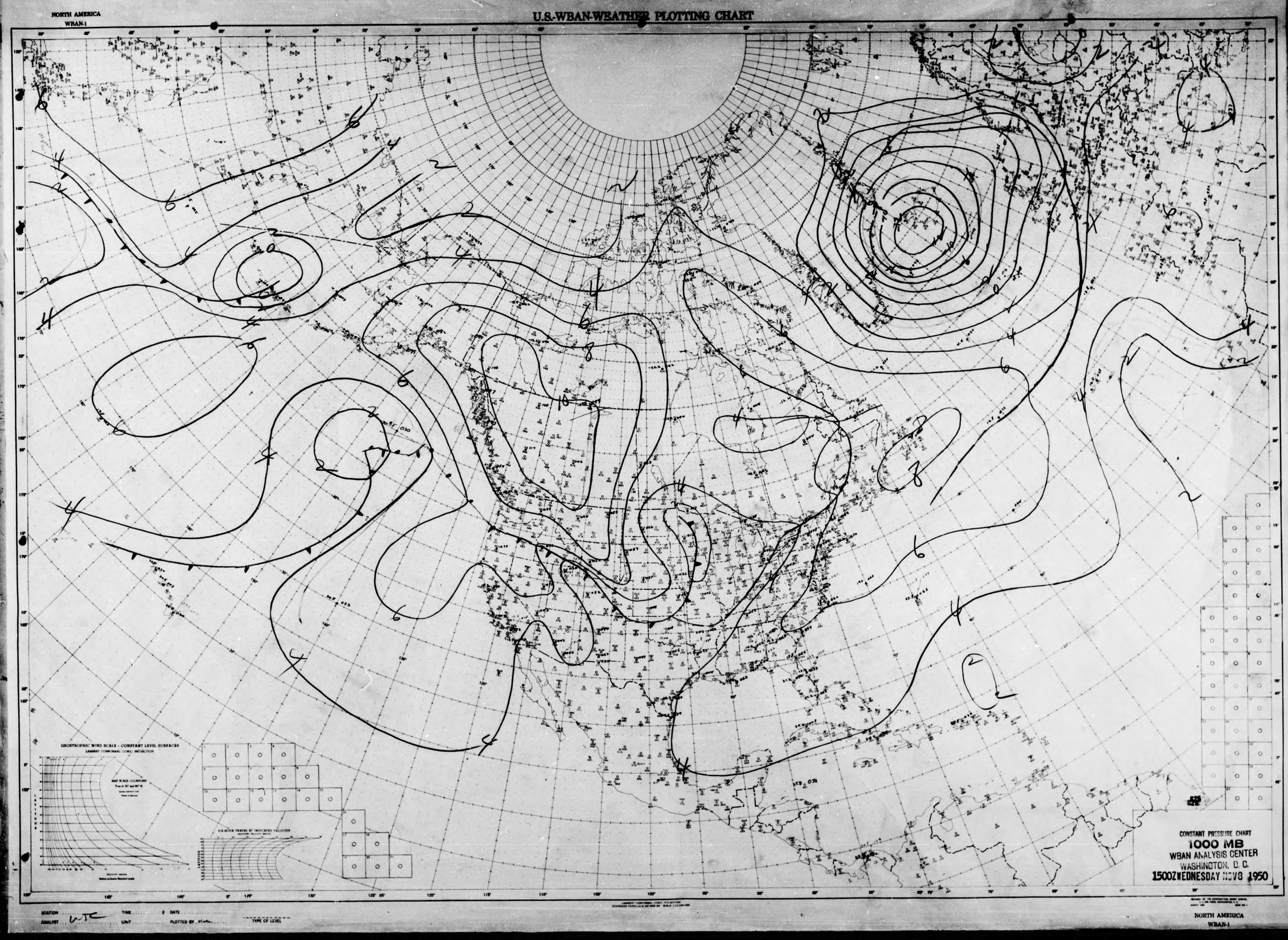
NORTH AMERICA
WBAN-1
U.S.-WBAN-WEATHER PLOTTING CHART
GEOSTROPHIC WIND SCALE - CONSTANT LEVEL SURFACES
CONSTANT PRESSURE CHART
1000 MB
WBAN ANALYSIS CENTER
WASHINGTON, D. C.
1500Z WEDNESDAY NOV 8 1950
STATION
ANALYST
PLOTTED BY
TYPE OF LEVEL
NORTH AMERICA
WBAN-1

NORTH AMERICA
WBAN-1

U.S.-WBAN-WEATHER PLOTTING CHART

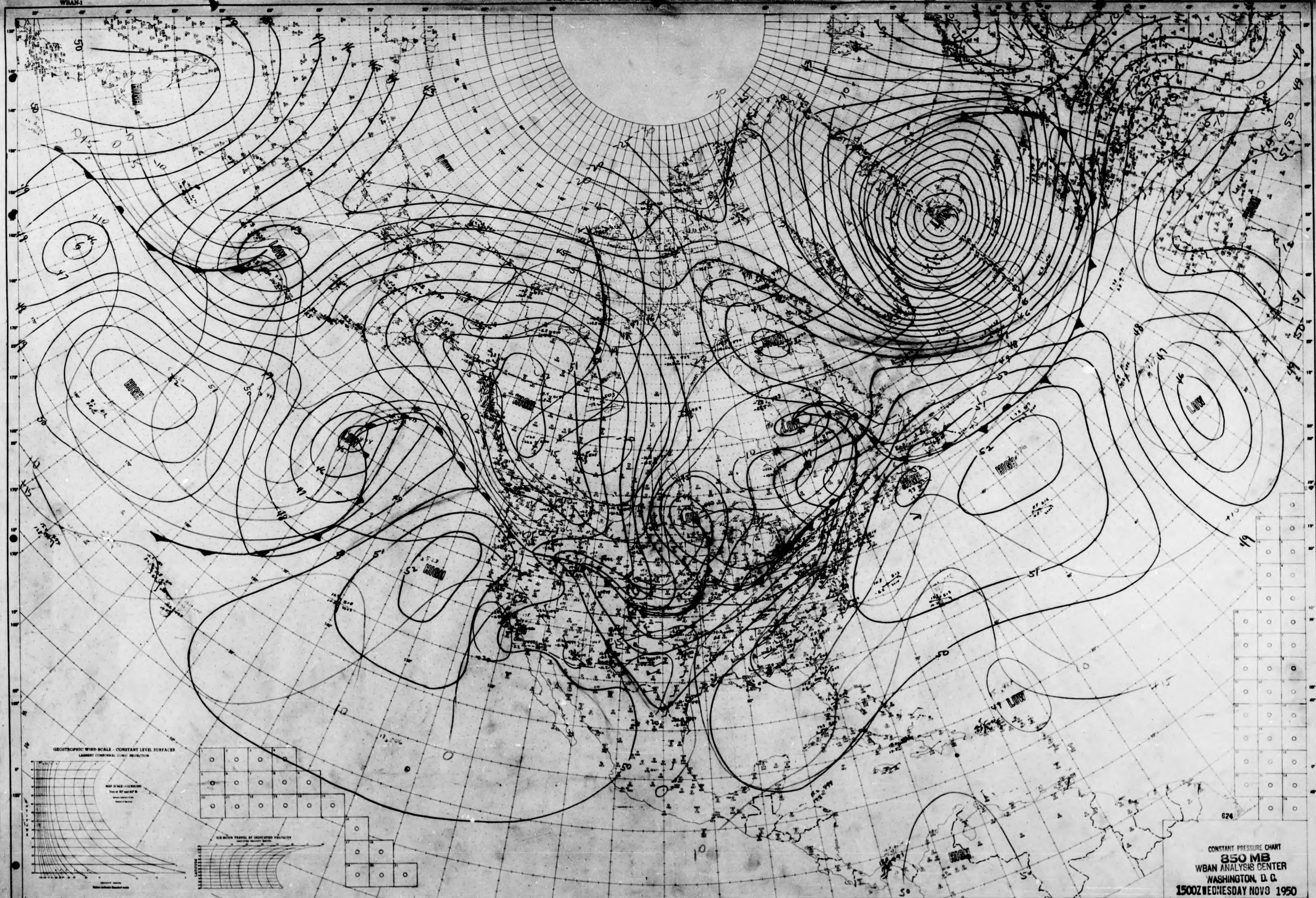

NORTH AMERICA
WBAN-1

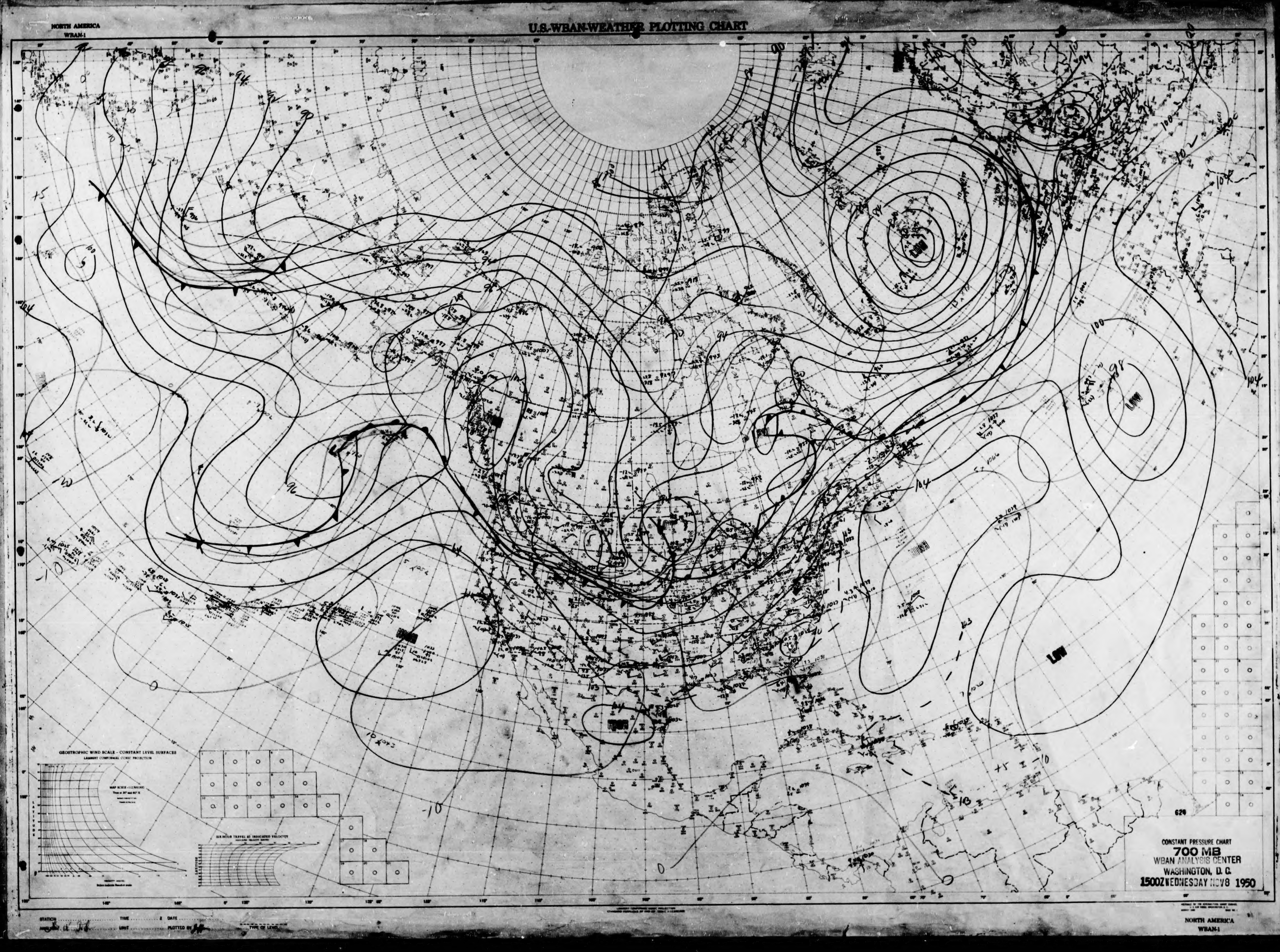
NORTH AMERICA
WBAN-1
U.S.-WBAN-WEATHER PLOTTING CHART
GEOGRAPHIC WIND SCALE - CONSTANT LEVEL SURFACES
620
CONSTANT PRESSURE CHART
700 MB
WBAN ANALYSIS CENTER
WASHINGTON, D. C.
1500Z WEDNESDAY NOV 8 1950
NORTH AMERICA
WBAN-1

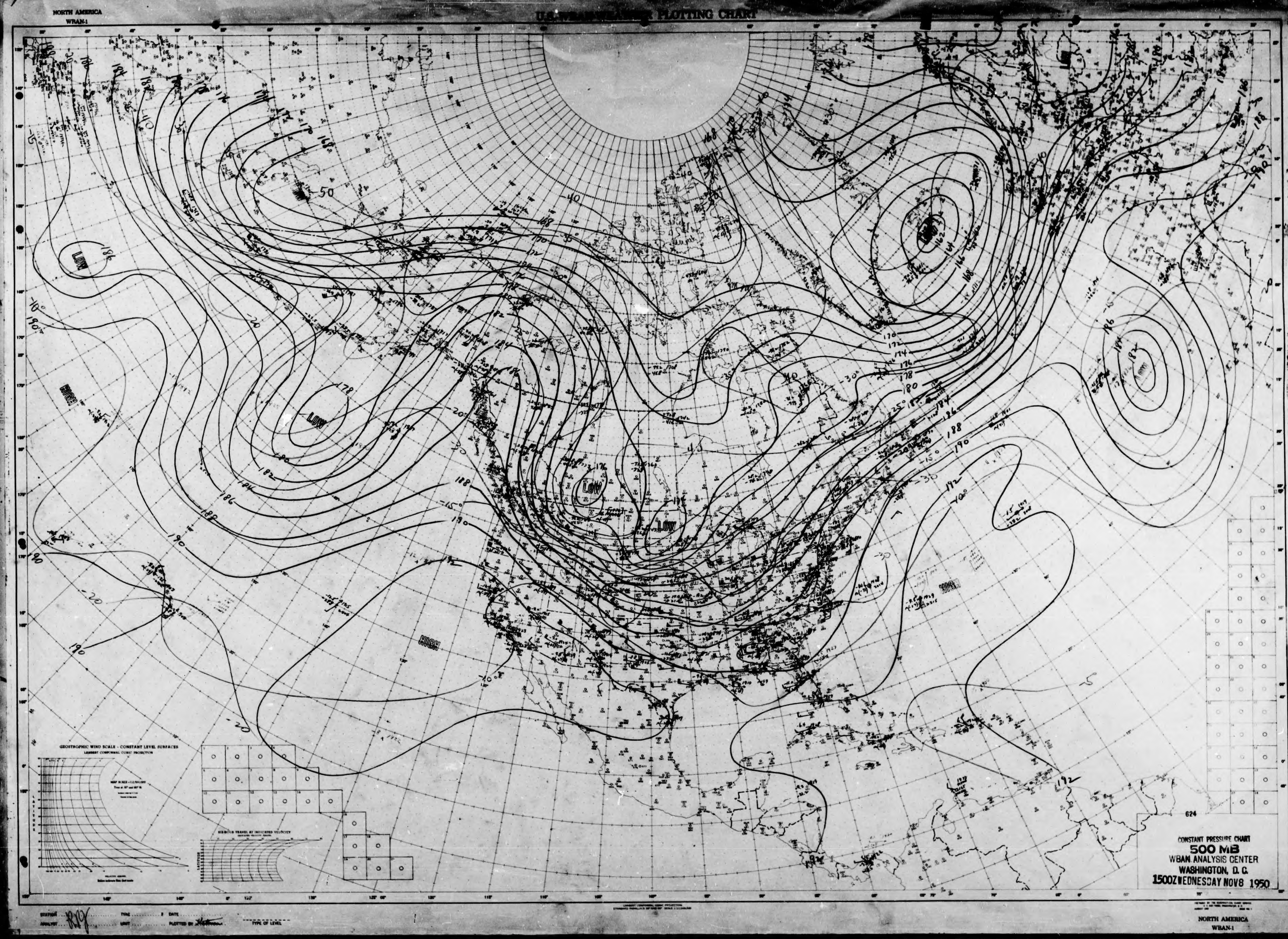
NORTH AMERICA
WBAN-1
PLOTTING CHART
HIGH
LOW
624
CONSTANT PRESSURE CHART
500 MB
WBAN ANALYSIS CENTER
WASHINGTON, D. C.
1500Z WEDNESDAY NOV 8 1950
NORTH AMERICA
WBAN-1

NORTH AMERICA
WBAN-1
U.S.-WBAN-WEATHER PLOTTING CHART
LOW
LOW
LOW
LOW
LOW
LOW
HIGH
HIGH
GEOSTROPHIC WIND SCALE - CONSTANT LEVEL SURFACES
LAMBERT CONFORMAL CONIC PROJECTION
624
CONSTANT PRESSURE CHART
300 MB
WBAN ANALYSIS CENTER
WASHINGTON, D.C.
1500Z WEDNESDAY NOV 8 1950
NORTH AMERICA
WBAN-1

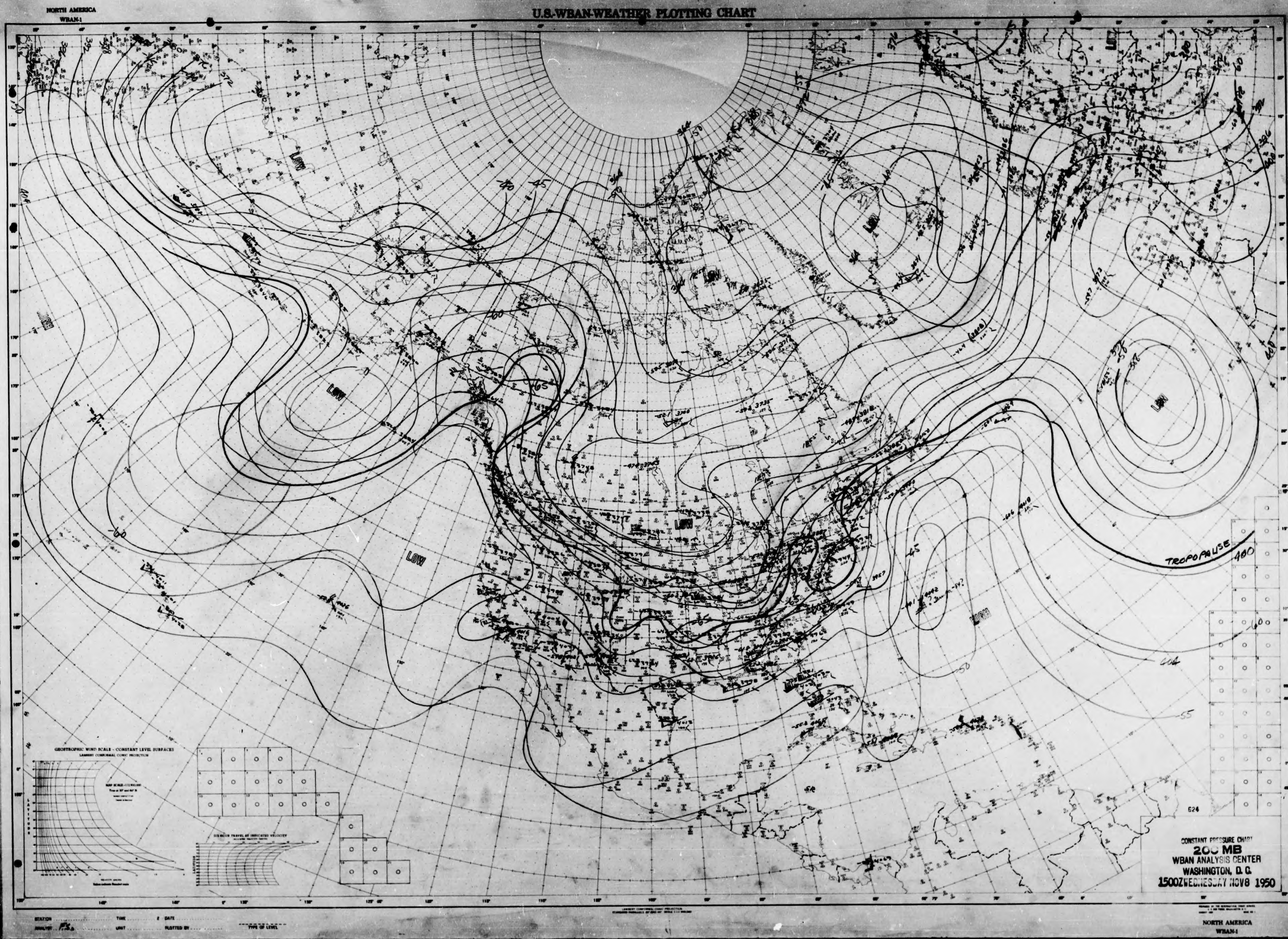

NORTH AMERICA
WBAN-1
U.S.-WBAN-WEATHER PLOTTING CHART
LOW
LOW
LOW
LOW
LOW
LOW
HIGH
TROPOPAUSE
GEOSTROPHIC WIND SCALE - CONSTANT LEVEL SURFACES
LAMBERT CONFORMAL CONIC PROJECTION
CONSTANT PRESSURE CHART
200 MB
WBAN ANALYSIS CENTER
WASHINGTON, D. C.
1500Z WEDNESDAY NOV 8 1950
NORTH AMERICA
WBAN-1

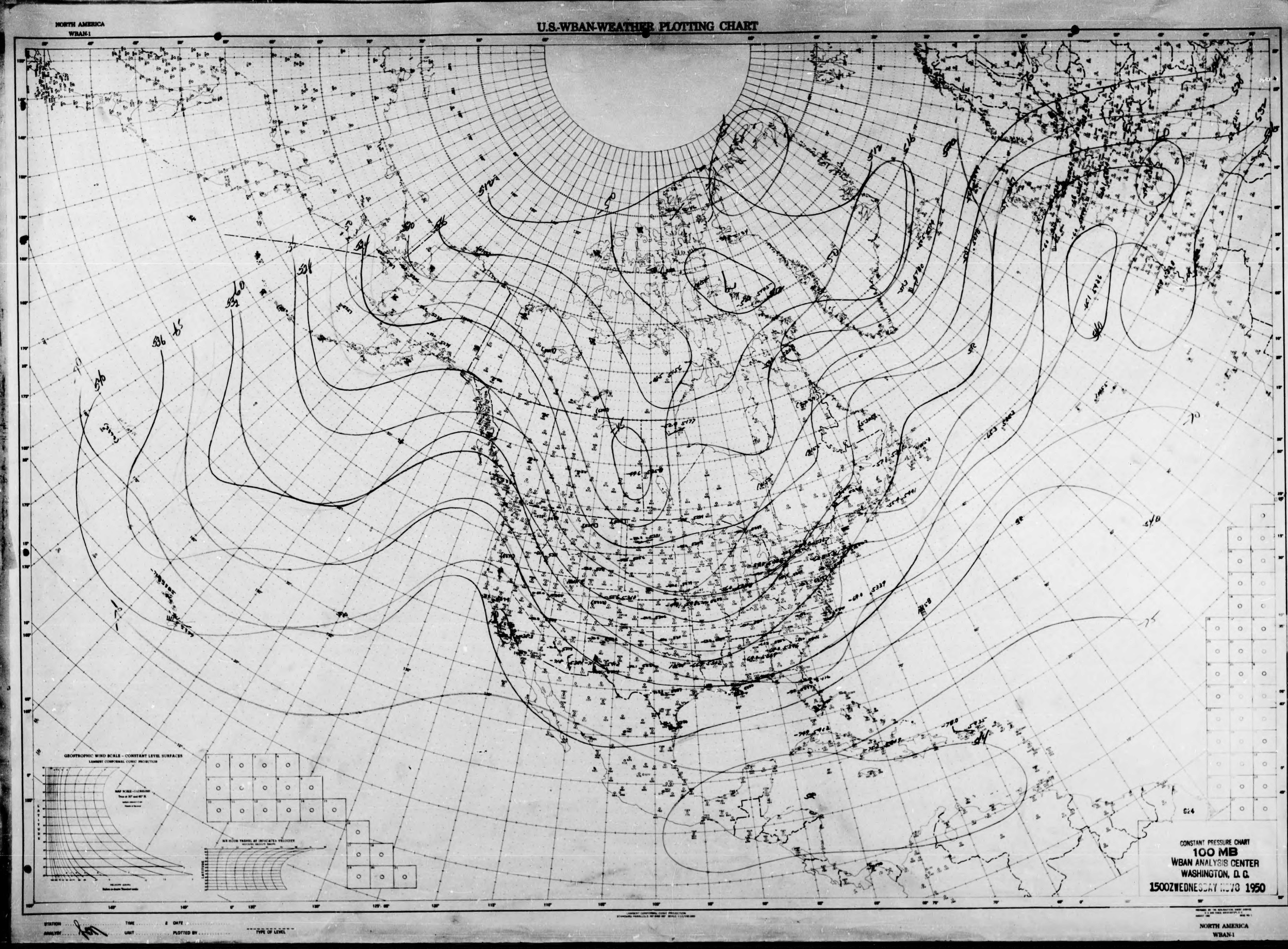

NORTH AMERICA
WBAN-1
U.S.-WBAN-WEATHER PLOTTING CHART
GEOSTROPHIC WIND SCALE - CONSTANT LEVEL SURFACES
LAMBERT CONFORMAL CONIC PROJECTION
CONSTANT PRESSURE CHART
100 MB
WBAN ANALYSIS CENTER
WASHINGTON, D. C.
1500Z WEDNESDAY NOV 8 1950
STATION
ANALYST
TIME
UNIT
DATE
PLOTTED BY
TYPE OF LEVEL
NORTH AMERICA
WBAN-1

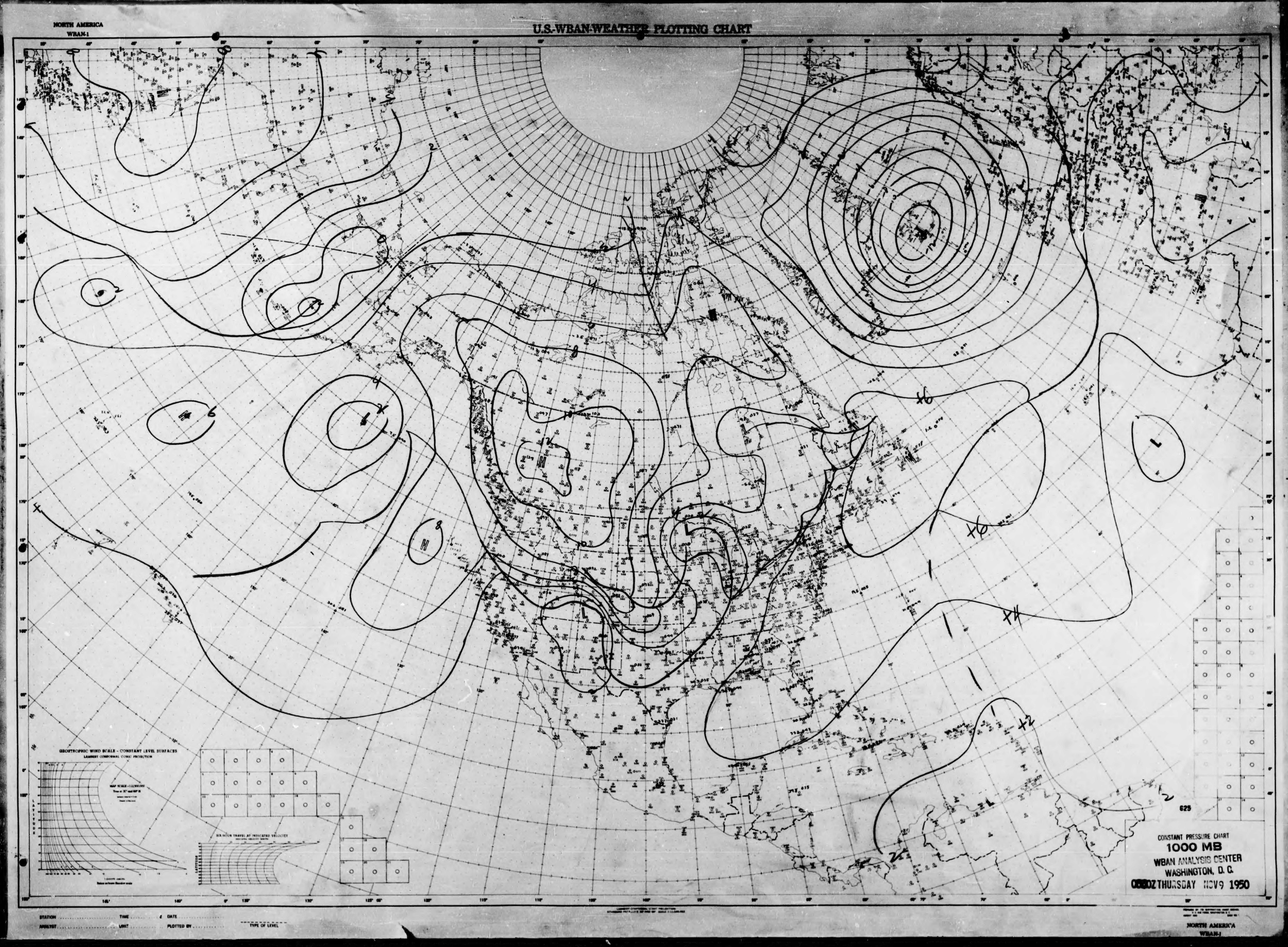
NORTH AMERICA
WBAN-1
U.S.-WBAN-WEATHER PLOTTING CHART
GEOSTROPHIC WIND SCALE - CONSTANT LEVEL SURFACES
SIX HOUR TRAVEL AT INDICATED VELOCITY
625
CONSTANT PRESSURE CHART
1000 MB
WBAN ANALYSIS CENTER
WASHINGTON, D. C.
[illegible]Z THURSDAY NOV 9 1950
STATION
TIME
DATE
ANALYST
PLOTTED BY
TYPE OF LEVEL
NORTH AMERICA
WBAN-1

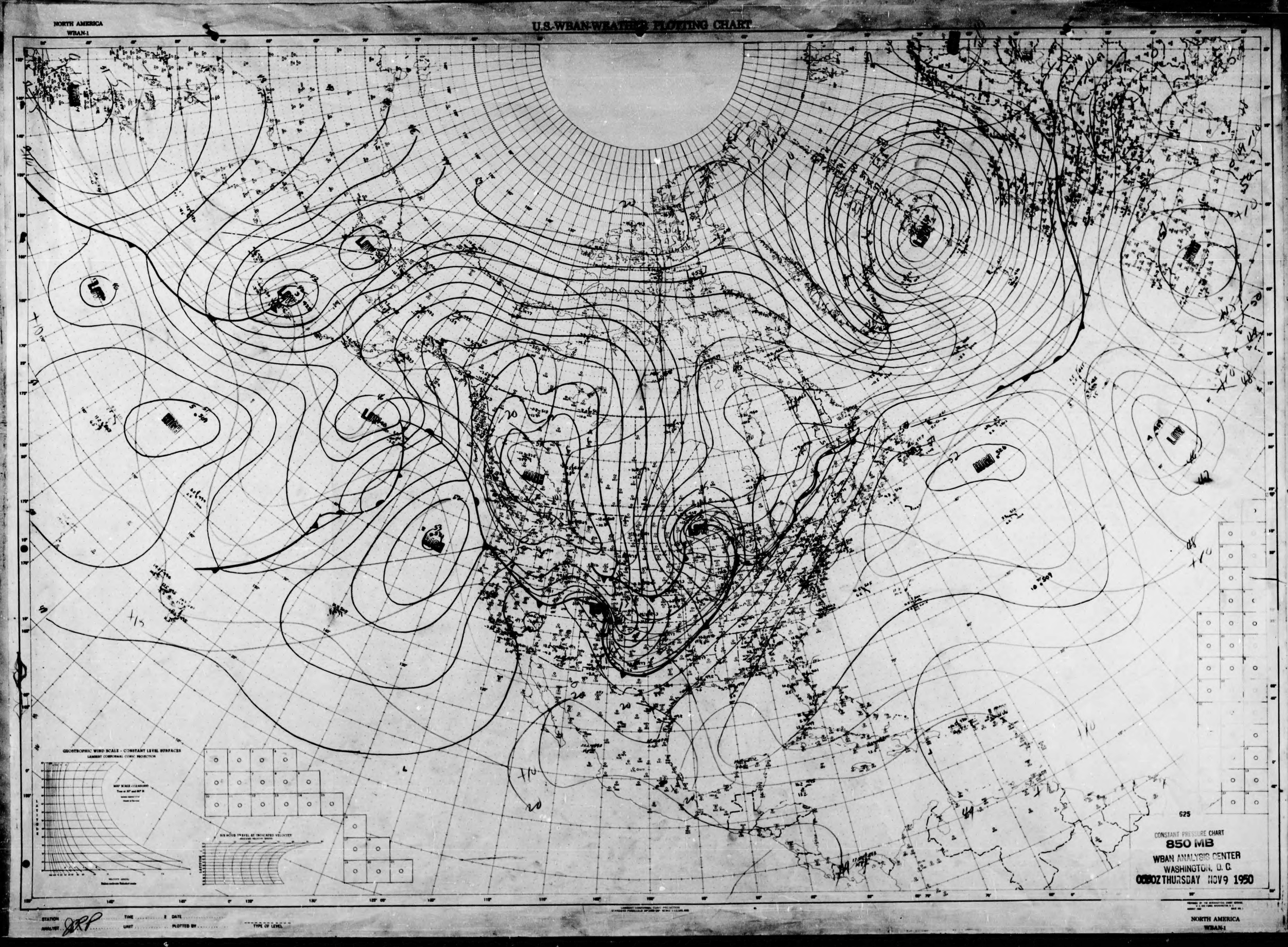
NORTH AMERICA
WBAN-1
U.S.-WBAN-WEATHER PLOTTING CHART
HIGH
LOW
GEOSTROPHIC WIND SCALE - CONSTANT LEVEL SURFACES
LAMBERT CONFORMAL CONIC PROJECTION
625
CONSTANT PRESSURE CHART
850 MB
WBAN ANALYSIS CENTER
WASHINGTON, D. C.
0030Z THURSDAY NOV 9 1950
STATION
ANALYST
TIME
DATE
UNIT
PLOTTED BY
TYPE OF LEVEL
NORTH AMERICA
WBAN-1

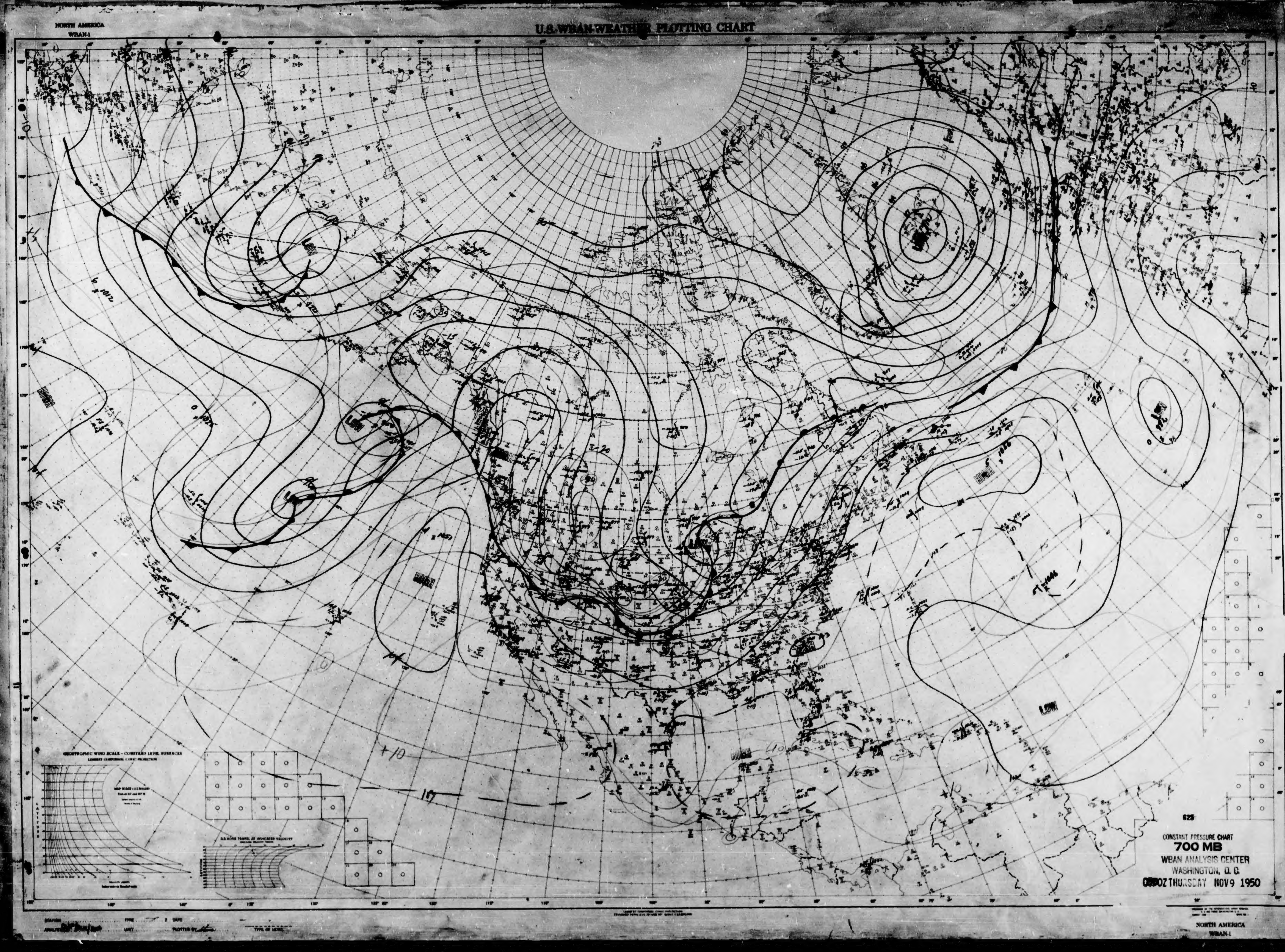

NORTH AMERICA
WBAN-1
U.S.-WBAN-WEATHER PLOTTING CHART
LOW
LOW
LOW
LOW
LOW
LOW
GEOGRAPHIC WIND SCALE – CONSTANT LEVEL SURFACES
LAMBERT CONFORMAL CONIC PROJECTION
625
CONSTANT PRESSURE CHART
700 MB
WBAN ANALYSIS CENTER
WASHINGTON, D. C.
0300Z THURSDAY NOV 9 1950
NORTH AMERICA
WBAN-1

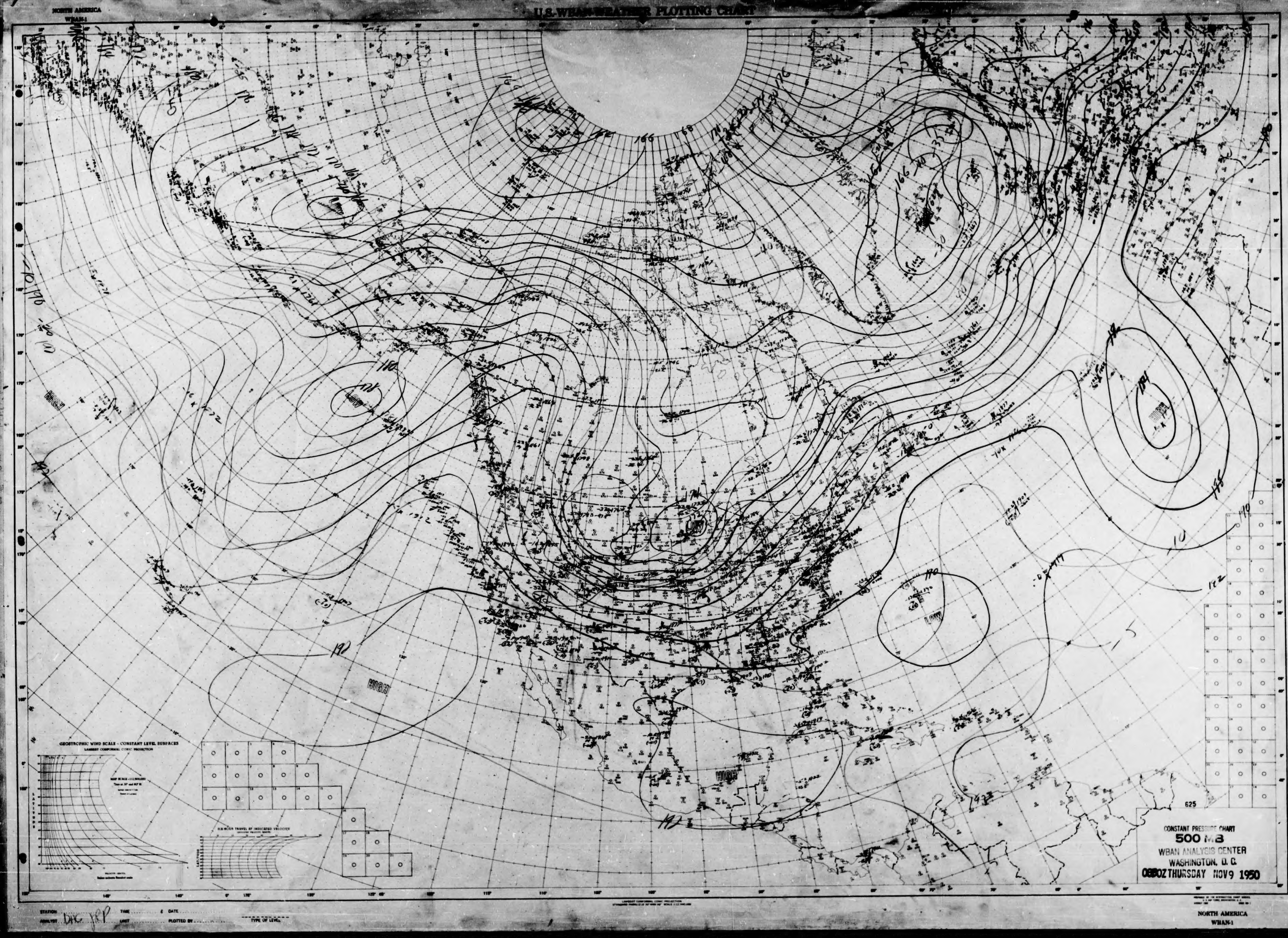

NORTH AMERICA
WBAN-1
U.S. WBAN WEATHER PLOTTING CHART
GEOSTROPHIC WIND SCALE - CONSTANT LEVEL SURFACES
LAMBERT CONFORMAL CONIC PROJECTION
HIGH
LOW
HIGH
LOW
LOW
HIGH
HIGH
625
CONSTANT PRESSURE CHART
500 MB
WBAN ANALYSIS CENTER
WASHINGTON, D. C.
0330Z THURSDAY NOV 9 1950
STATION
ANALYST
TIME
DATE
UNIT
PLOTTED BY
TYPE OF LEVEL
NORTH AMERICA
WBAN-1

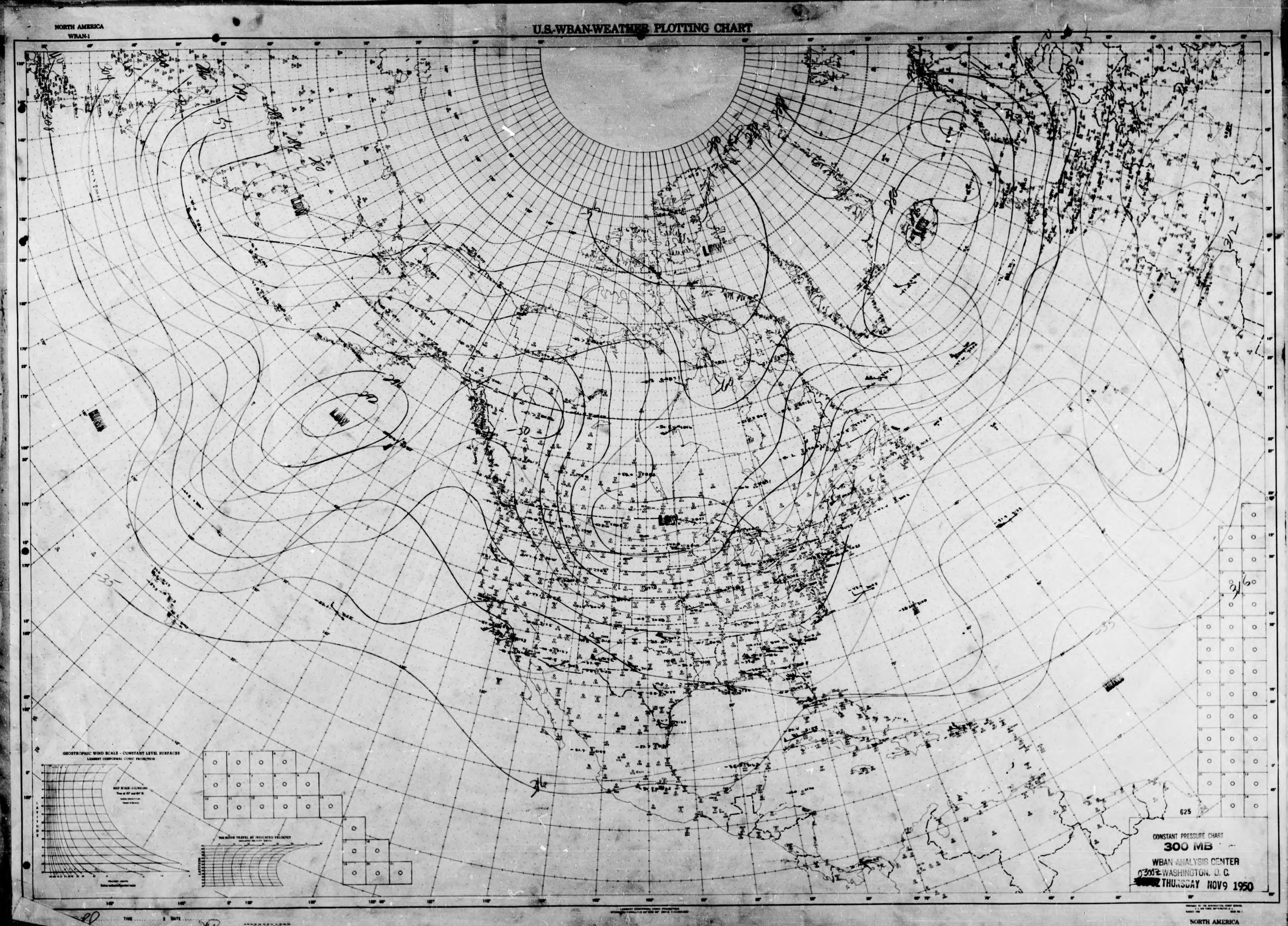
NORTH AMERICA
WBAN-1
U.S.-WBAN-WEATHER PLOTTING CHART
GEOSTROPHIC WIND SCALE - CONSTANT LEVEL SURFACES
LAMBERT CONFORMAL CONIC PROJECTION
625
CONSTANT PRESSURE CHART
300 MB
WBAN ANALYSIS CENTER
0300Z WASHINGTON, D. C.
THURSDAY NOV9 1950
NORTH AMERICA
WBAN-1
TIME
DATE
UNIT
PLOTTED BY
TYPE OF LEVEL

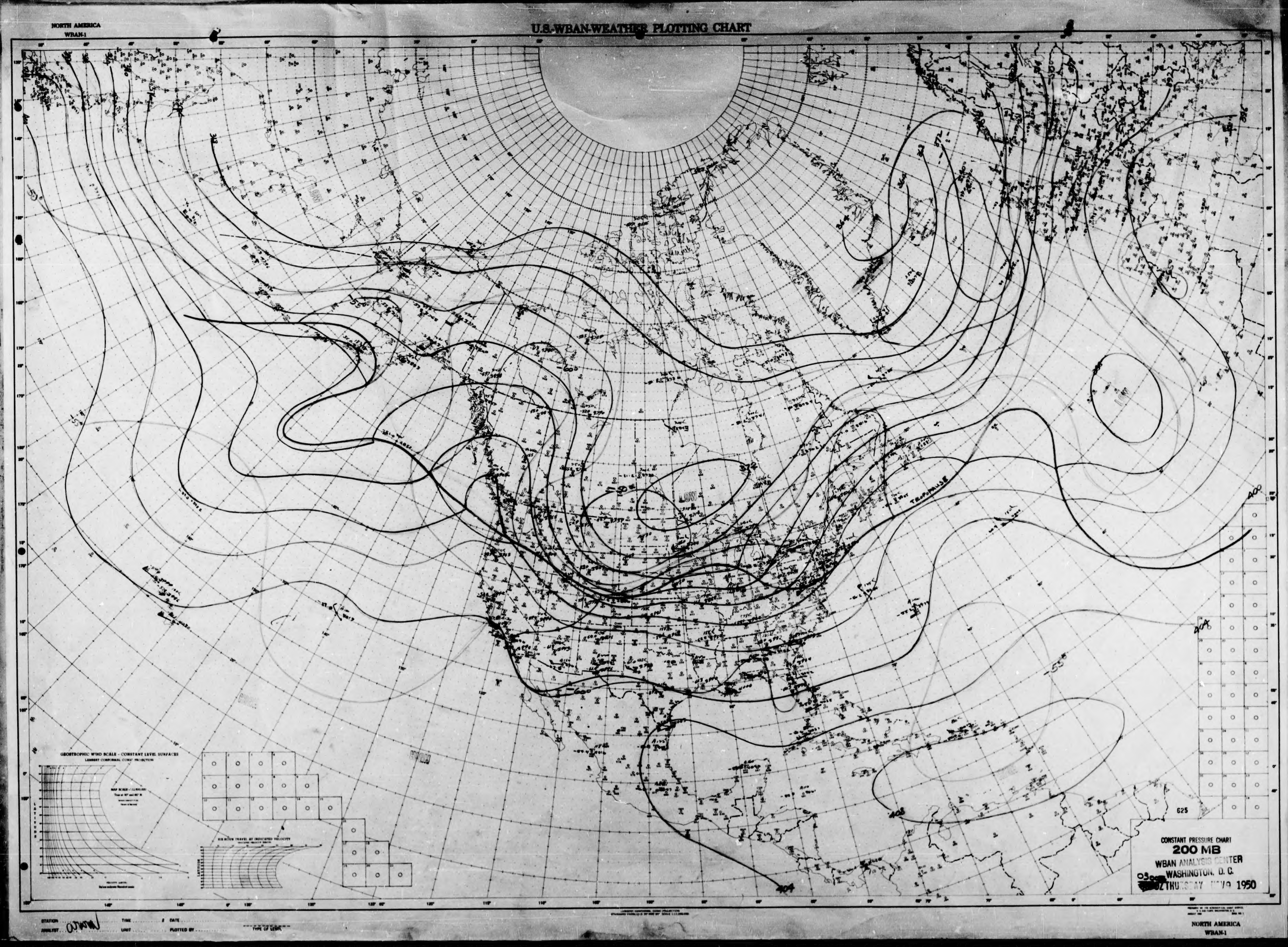

NORTH AMERICA
WBAN-1
U.S.-WBAN-WEATHER PLOTTING CHART
LOW
LOW
LOW
TROPOPAUSE
GEOSTROPHIC WIND SCALE - CONSTANT LEVEL SURFACES
625
CONSTANT PRESSURE CHART
200 MB
WBAN ANALYSIS CENTER
WASHINGTON, D. C.
03Z THURSDAY 1950
STATION
ANALYST
TIME
UNIT
DATE
PLOTTED BY
TYPE OF LEVEL
NORTH AMERICA
WBAN-1

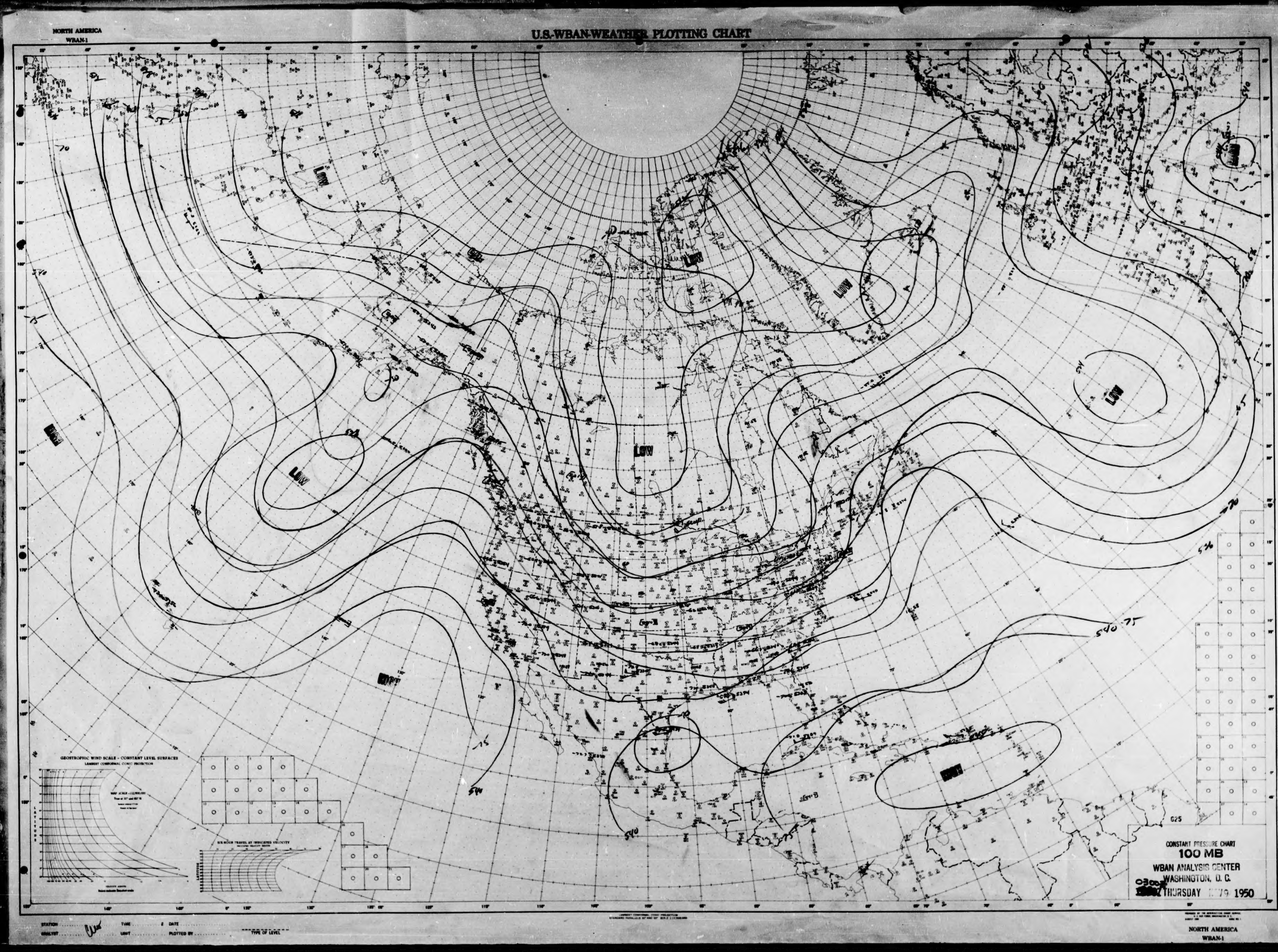

NORTH AMERICA
WBAN-1
U.S.-WBAN-WEATHER PLOTTING CHART
LOW
LOW
LOW
LOW
LOW
LOW
GEOSTROPHIC WIND SCALE - CONSTANT LEVEL SURFACES
LAMBERT CONFORMAL CONIC PROJECTION
625
CONSTANT PRESSURE CHART
100 MB
WBAN ANALYSIS CENTER
WASHINGTON, D. C.
0300Z
THURSDAY 1950
STATION
ANALYST
TIME
UNIT
DATE
PLOTTED BY
TYPE OF LEVEL
NORTH AMERICA
WBAN-1

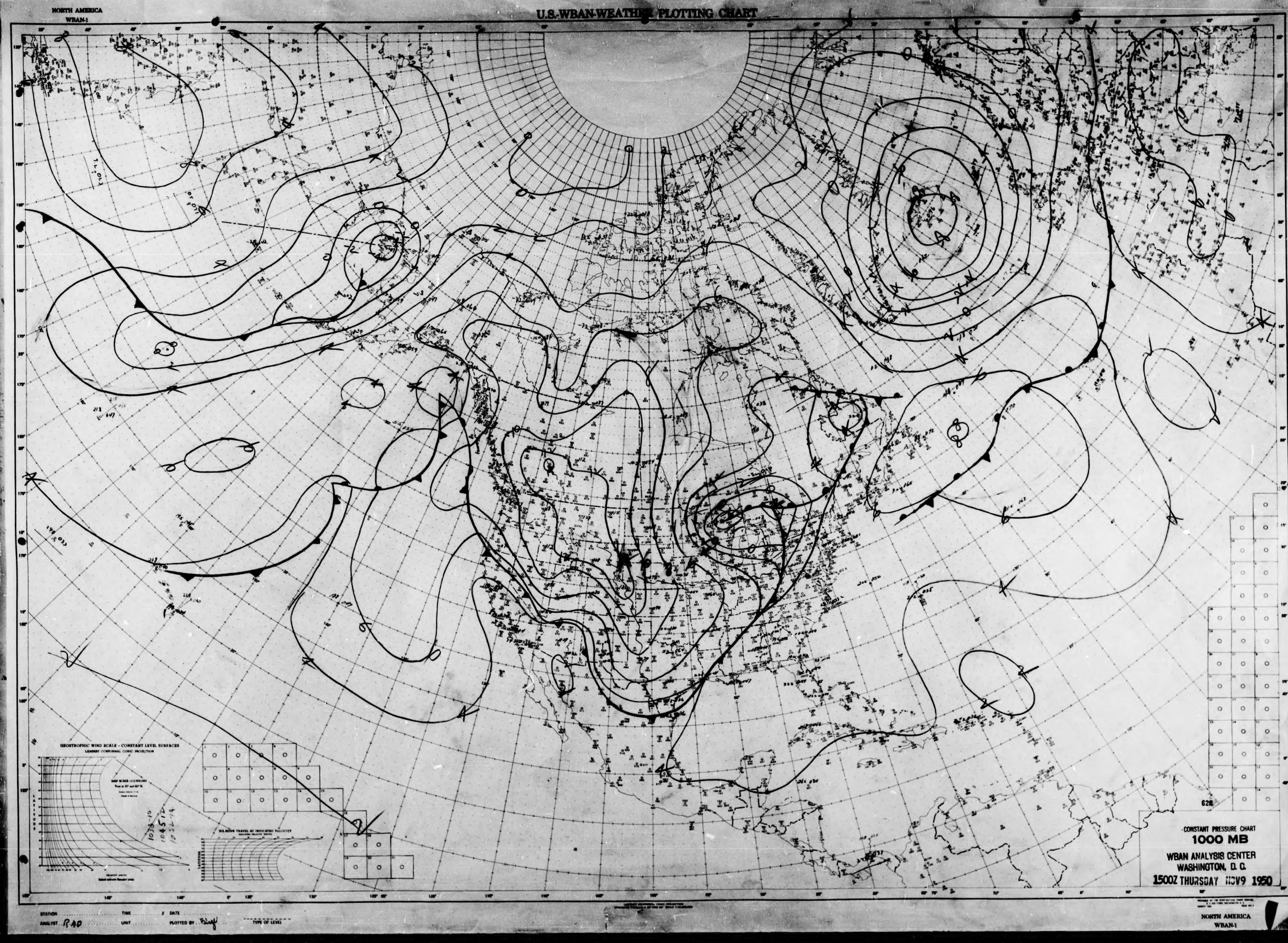
NORTH AMERICA
WBAN-1
U.S.-WBAN-WEATHER PLOTTING CHART
GEOSTROPHIC WIND SCALE - CONSTANT LEVEL SURFACES
LAMBERT CONFORMAL CONIC PROJECTION
628
CONSTANT PRESSURE CHART
1000 MB
WBAN ANALYSIS CENTER
WASHINGTON, D. C.
1500Z THURSDAY NOV9 1950
STATION
TIME
DATE
ANALYST RAD
UNIT
PLOTTED BY
TYPE OF LEVEL
NORTH AMERICA
WBAN-1

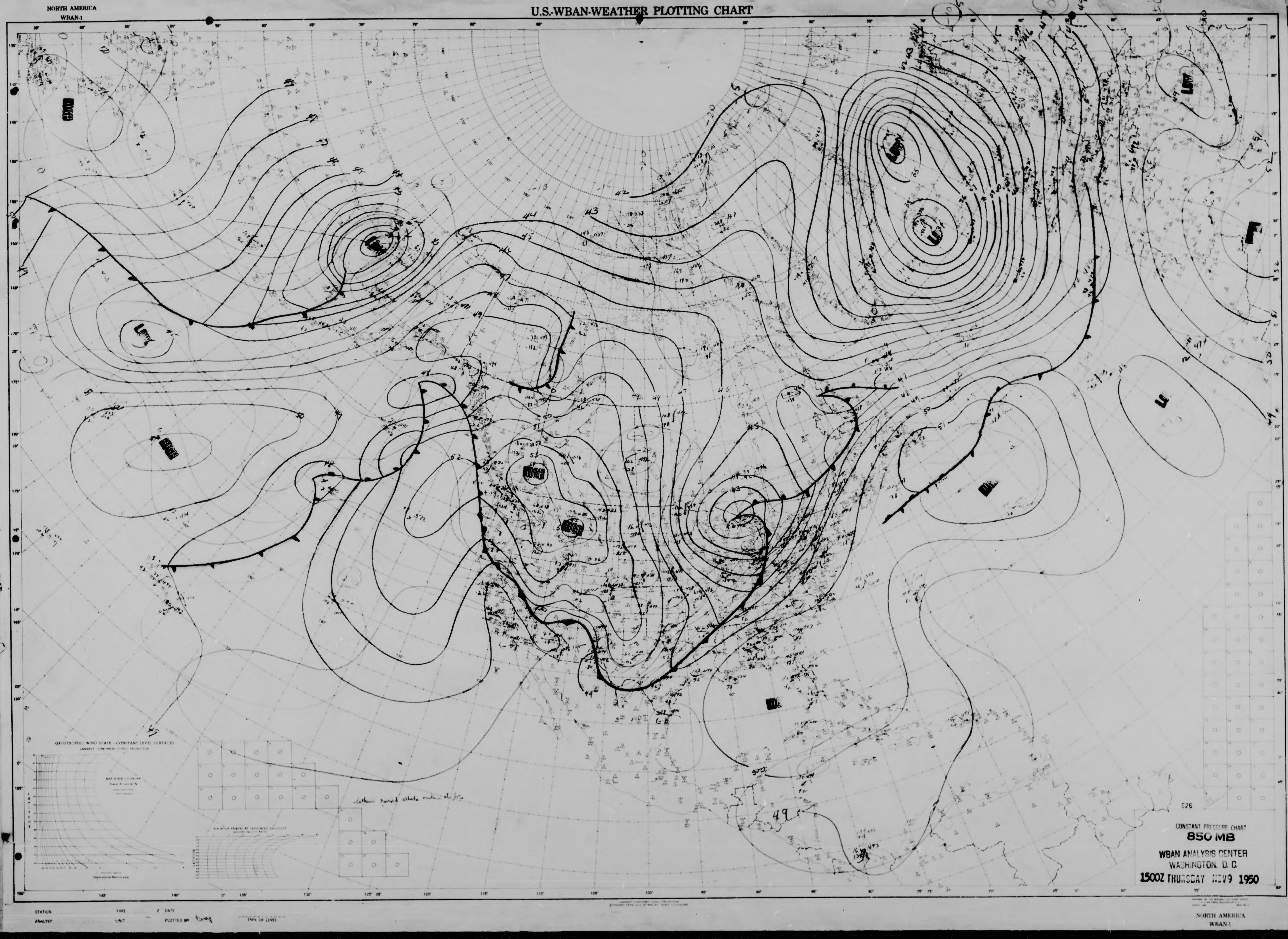
NORTH AMERICA
WBAN-1
U.S.-WBAN-WEATHER PLOTTING CHART
HIGH
LOW
526
CONSTANT PRESSURE CHART
850 MB
WBAN ANALYSIS CENTER
WASHINGTON, D. C.
1500Z THURSDAY NOV9 1950
NORTH AMERICA
WBAN-1

NORTH AMERICA
WBAN-1

U.S.-WBAN-WEATHER PLOTTING CHART



STATION ANALYST TIME UNIT DATE PLOTTED BY TYPE OF LEVEL

NORTH AMERICA
WBAN-1

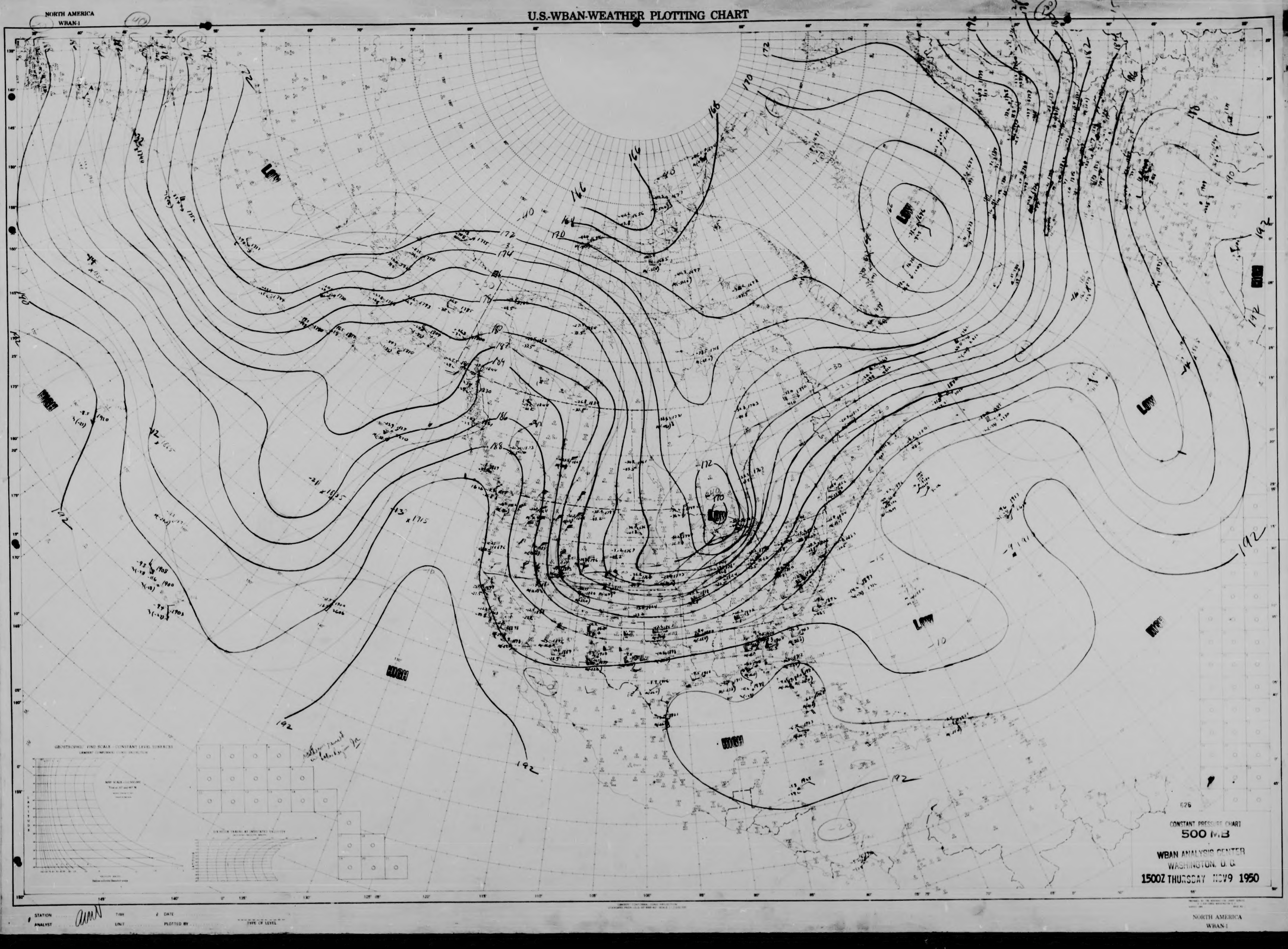
NORTH AMERICA
WBAN-1
U.S.-WBAN-WEATHER PLOTTING CHART
LOW
HIGH
626
CONSTANT PRESSURE CHART
500 MB
WBAN ANALYSIS CENTER
WASHINGTON, D.C.
1500Z THURSDAY NOV 9 1950
STATION
ANALYST
TIME
DATE
UNIT
PLOTTED BY
TYPE OF LEVEL
NORTH AMERICA
WBAN-1

U.S.-WBAN-WEATHER PLOTTING CHART

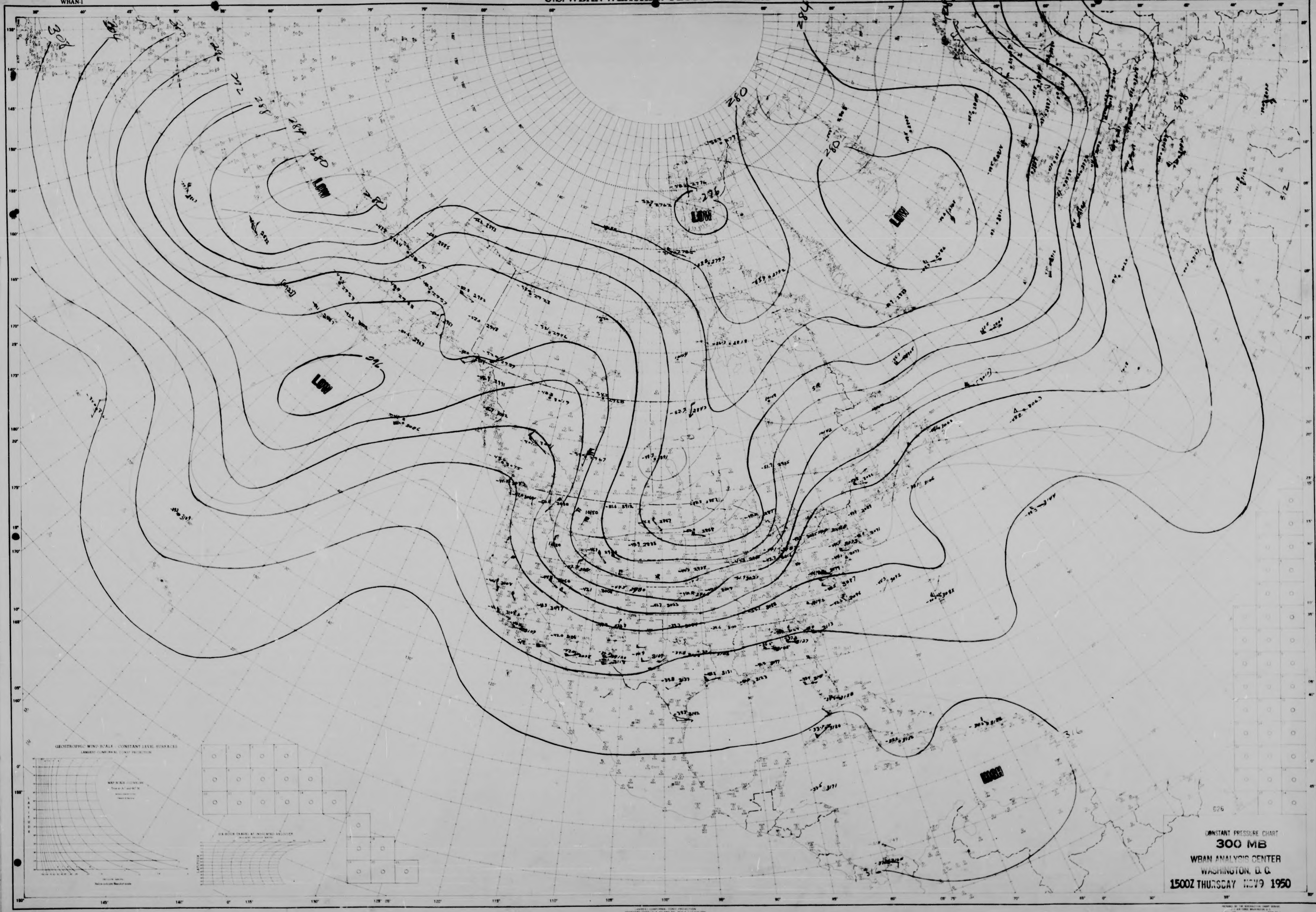

STATION　TIME　Z DATE
ANALYST　UNIT　PLOTTED BY　TYPE OF LEVEL

NORTH AMERICA
WBAN-1

U.S.-WBAN-WEATHER PLOTTING CHART

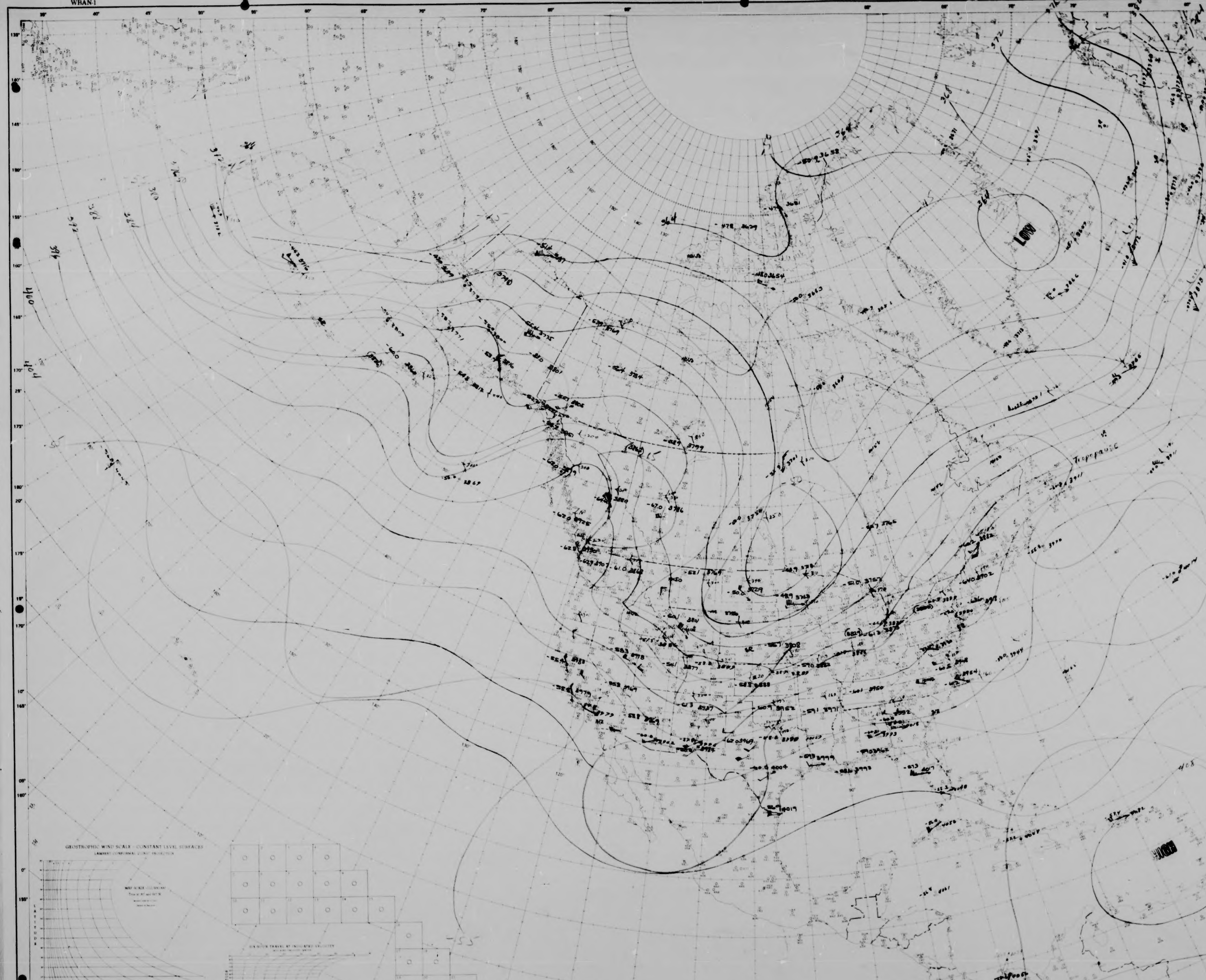

STATION
ANALYST
TIME
UNIT
DATE
PLOTTED BY
TYPE OF LEVEL

NORTH AMERICA
WBAN-1

NORTH AMERICA
WBAN-1

U.S.-WBAN-WEATHER PLOTTING CHART

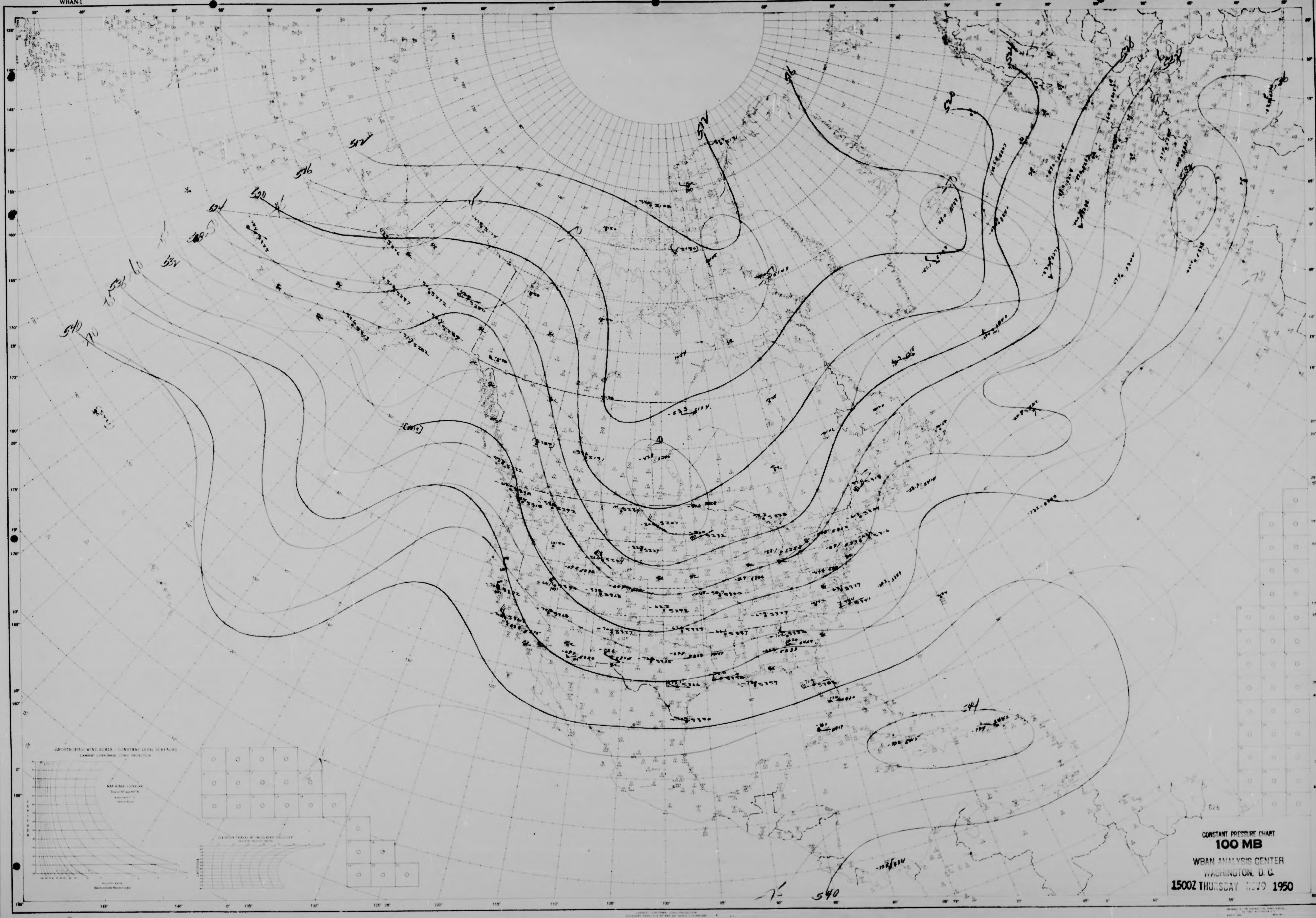

STATION TIME Z DATE
ANALYST UNIT PLOTTED BY
TYPE OF LEVEL

NORTH AMERICA
WBAN-1

NORTH AMERICA
WBAN-1

U.S.-WBAN-WEATHER PLOTTING CHART

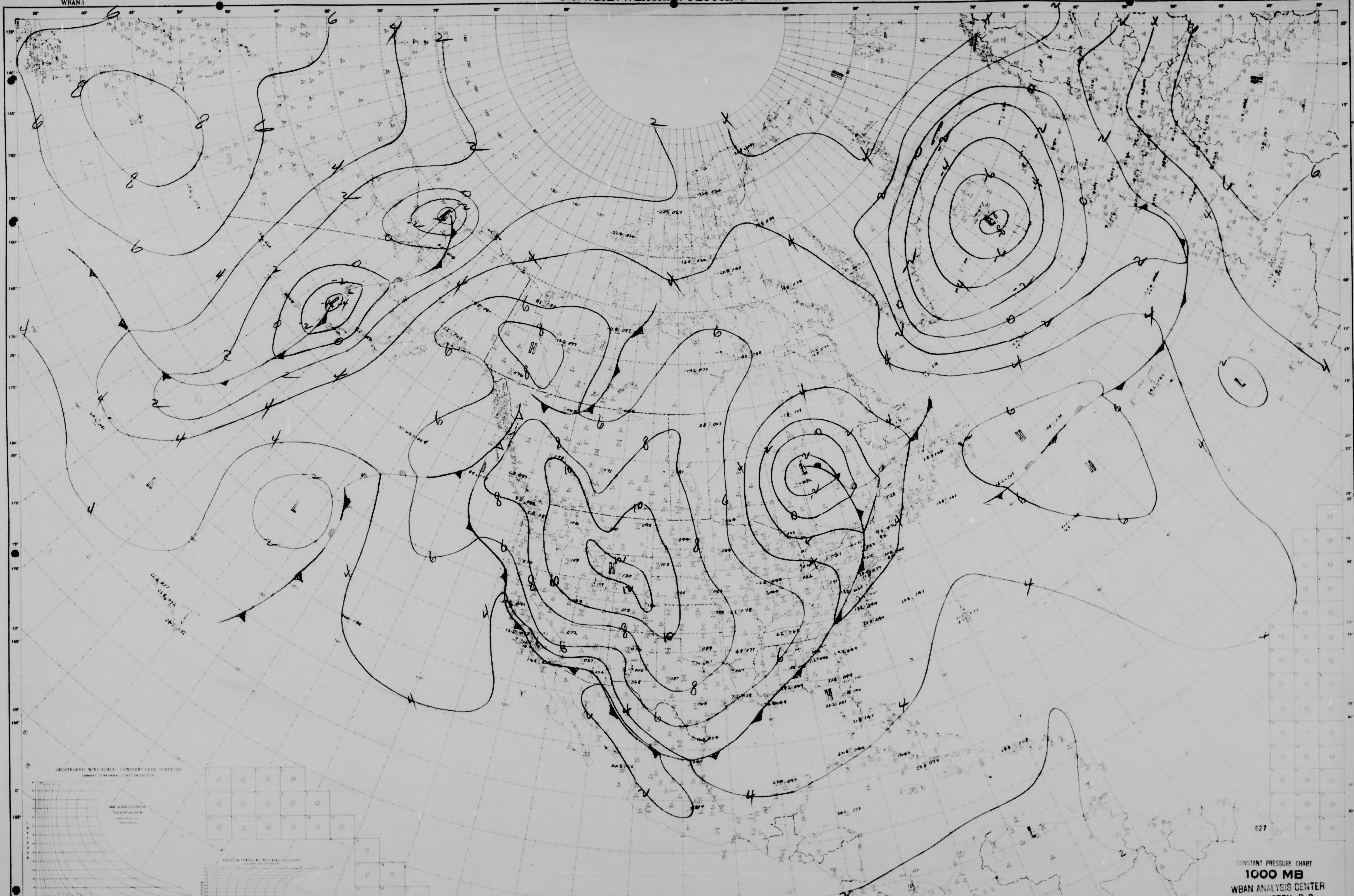

STATION TIME DATE
ANALYST UNIT PLOTTED BY TYPE OF LEVEL

NORTH AMERICA
WBAN-1

NORTH AMERICA
WBAN-1

U.S.-WBAN-WEATHER PLOTTING CHART

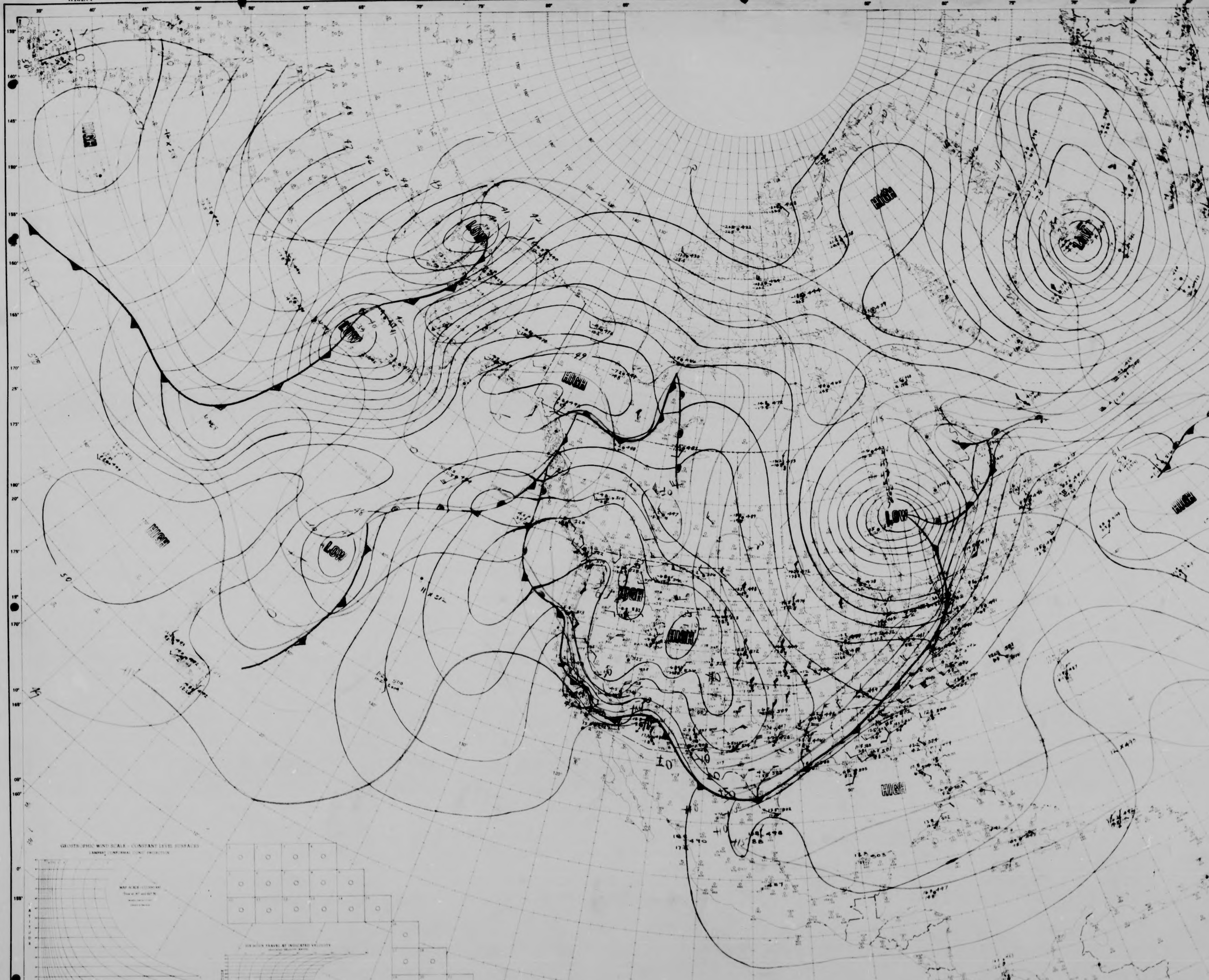

STATION　TIME　Z DATE
ANALYST TB　UNIT　PLOTTED BY　TYPE OF LEVEL

NORTH AMERICA
WBAN-1

NORTH AMERICA
WBAN-1

U.S.-WBAN-WEATHER PLOTTING CHART

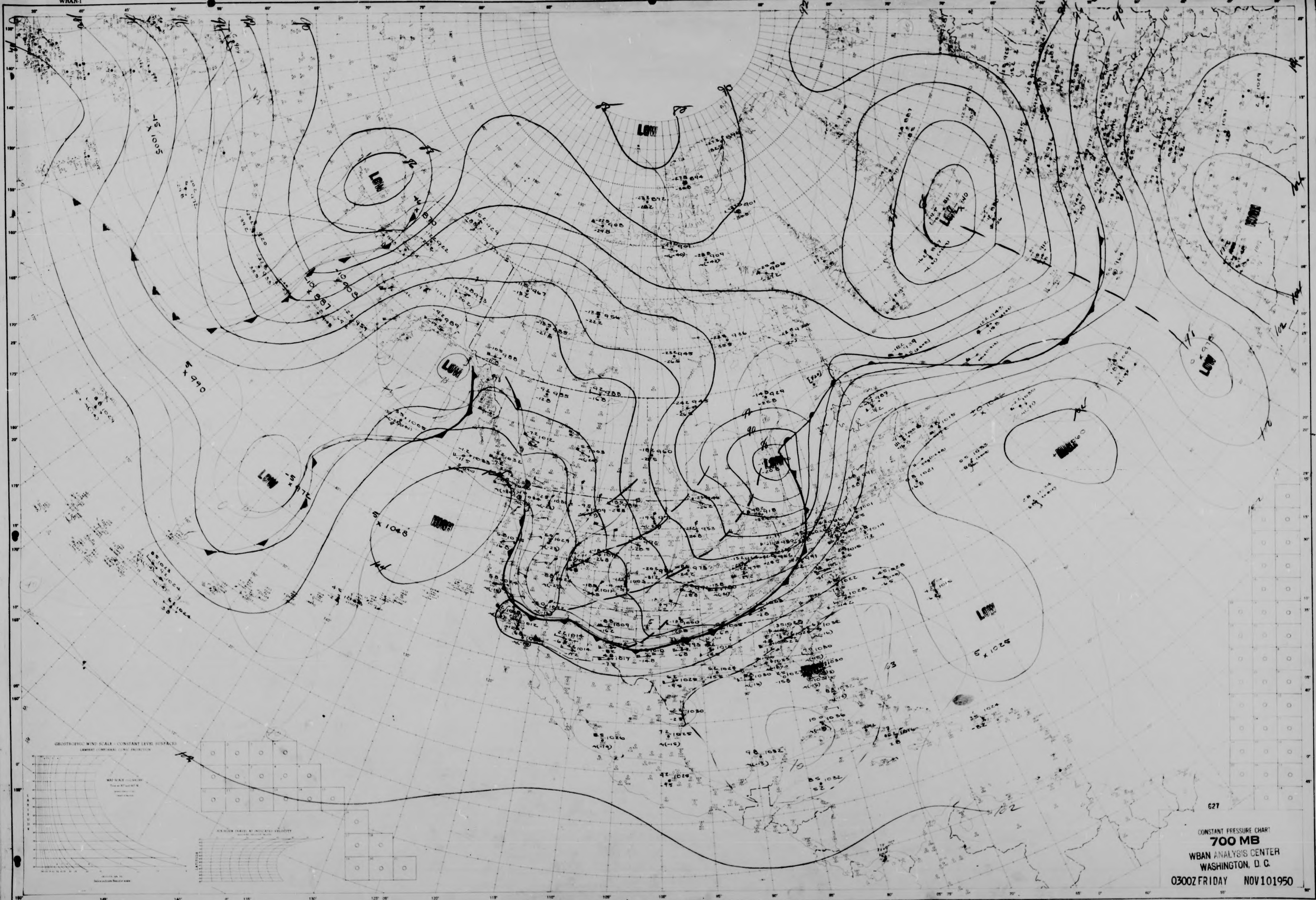

STATION TIME DATE
ANALYST UNIT PLOTTED BY TYPE OF LEVEL

NORTH AMERICA
WBAN-1

NORTH AMERICA
WBAN-1
U.S.-WBAN-WEATHER PLOTTING CHART
LOW
HIGH
CONSTANT PRESSURE CHART
500 MB
WBAN ANALYSIS CENTER
WASHINGTON, D. C.
0300Z FRIDAY NOV 10 1950
STATION
ANALYST
TIME
DATE
UNIT
PLOTTED BY
TYPE OF LEVEL
NORTH AMERICA
WBAN-1

NORTH AMERICA
WBAN-1

U.S.-WBAN-WEATHER PLOTTING CHART

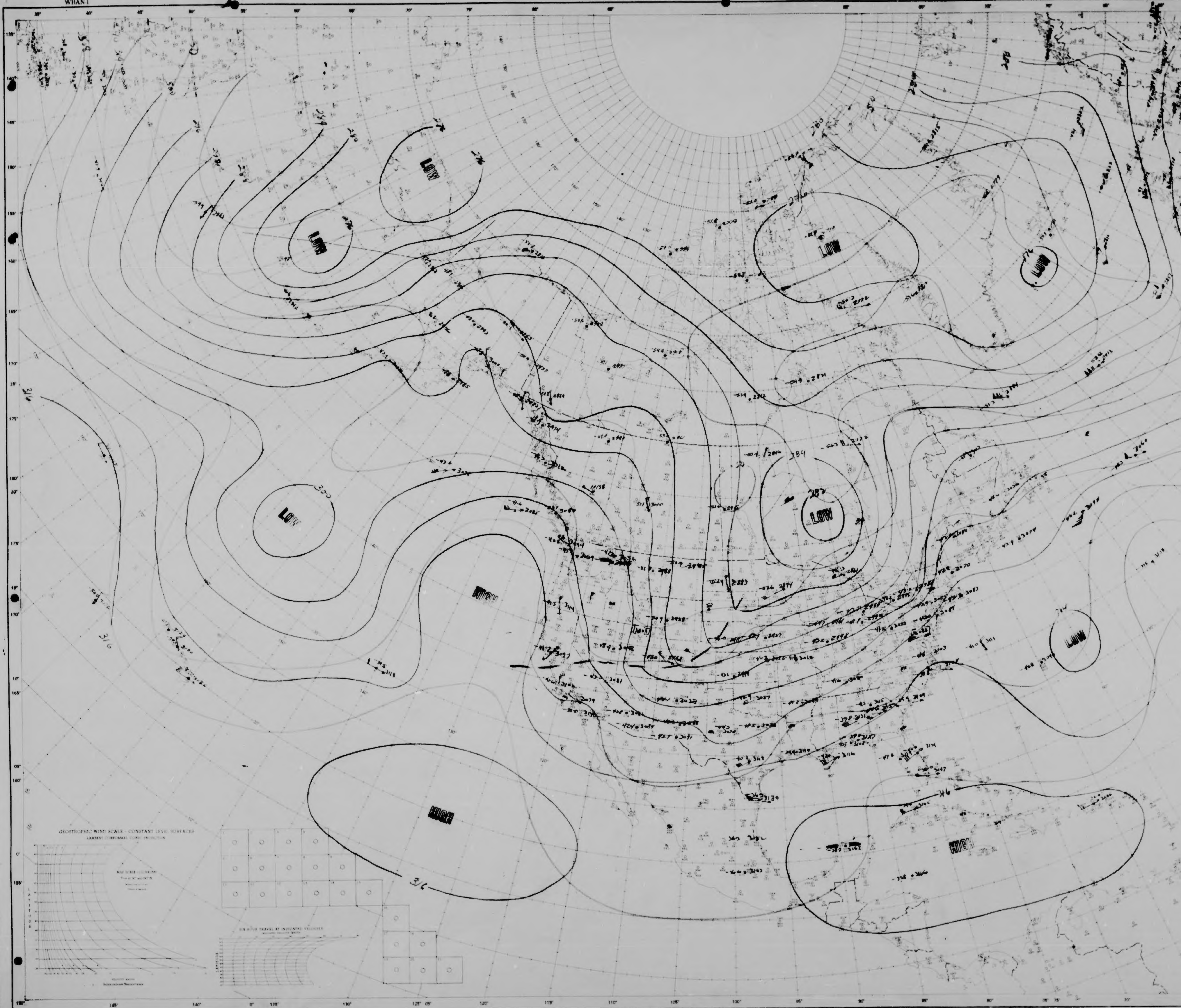

STATION TIME DATE
ANALYST UNIT PLOTTED BY TYPE OF LEVEL

NORTH AMERICA
WBAN-1

NORTH AMERICA
WBAN-1

U.S.-WBAN-WEATHER PLOTTING CHART

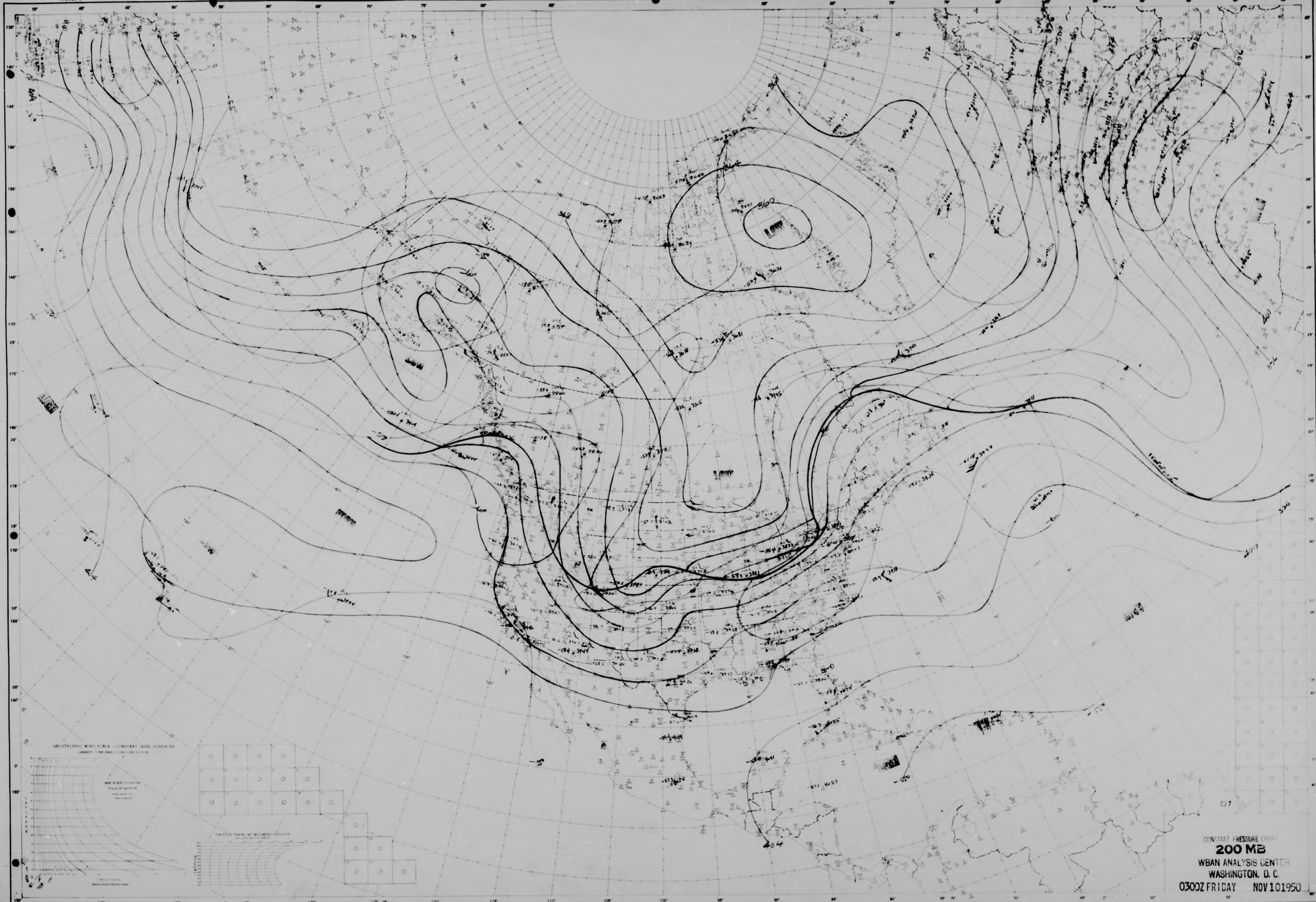

STATION
ANALYST
TIME
UNIT
DATE
PLOTTED BY
TYPE OF LEVEL

NORTH AMERICA
WBAN-1

NORTH AMERICA
WBAN-1

U.S.-WBAN-WEATHER PLOTTING CHART

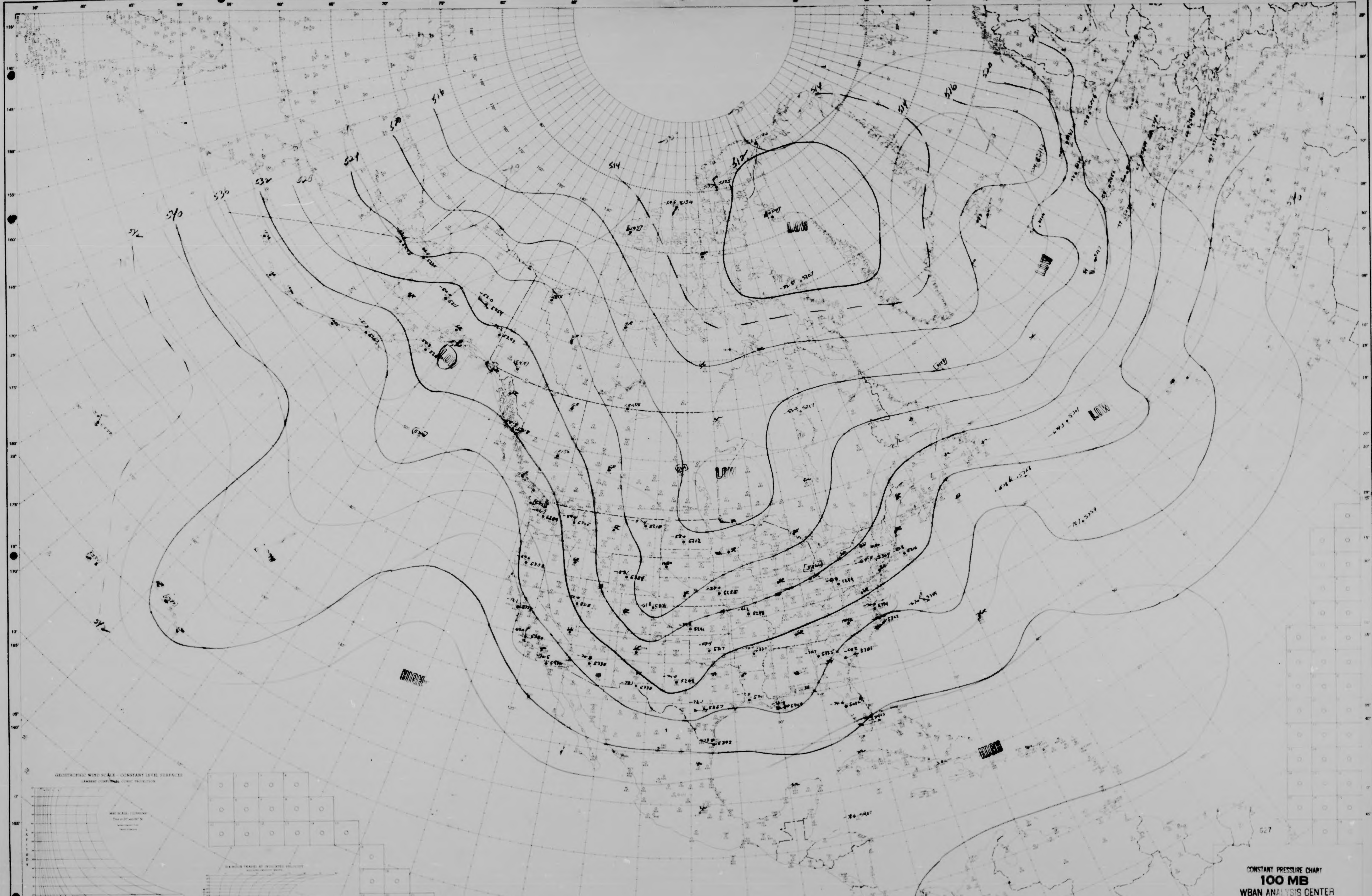

CONSTANT PRESSURE CHART
100 MB
WBAN ANALYSIS CENTER
WASHINGTON, D. C.
0300Z FRIDAY NOV 10 1950

STATION ..... TIME ..... Z DATE .....
ANALYST ..... UNIT ..... PLOTTED BY ..... TYPE OF LEVEL

NORTH AMERICA
WBAN-1

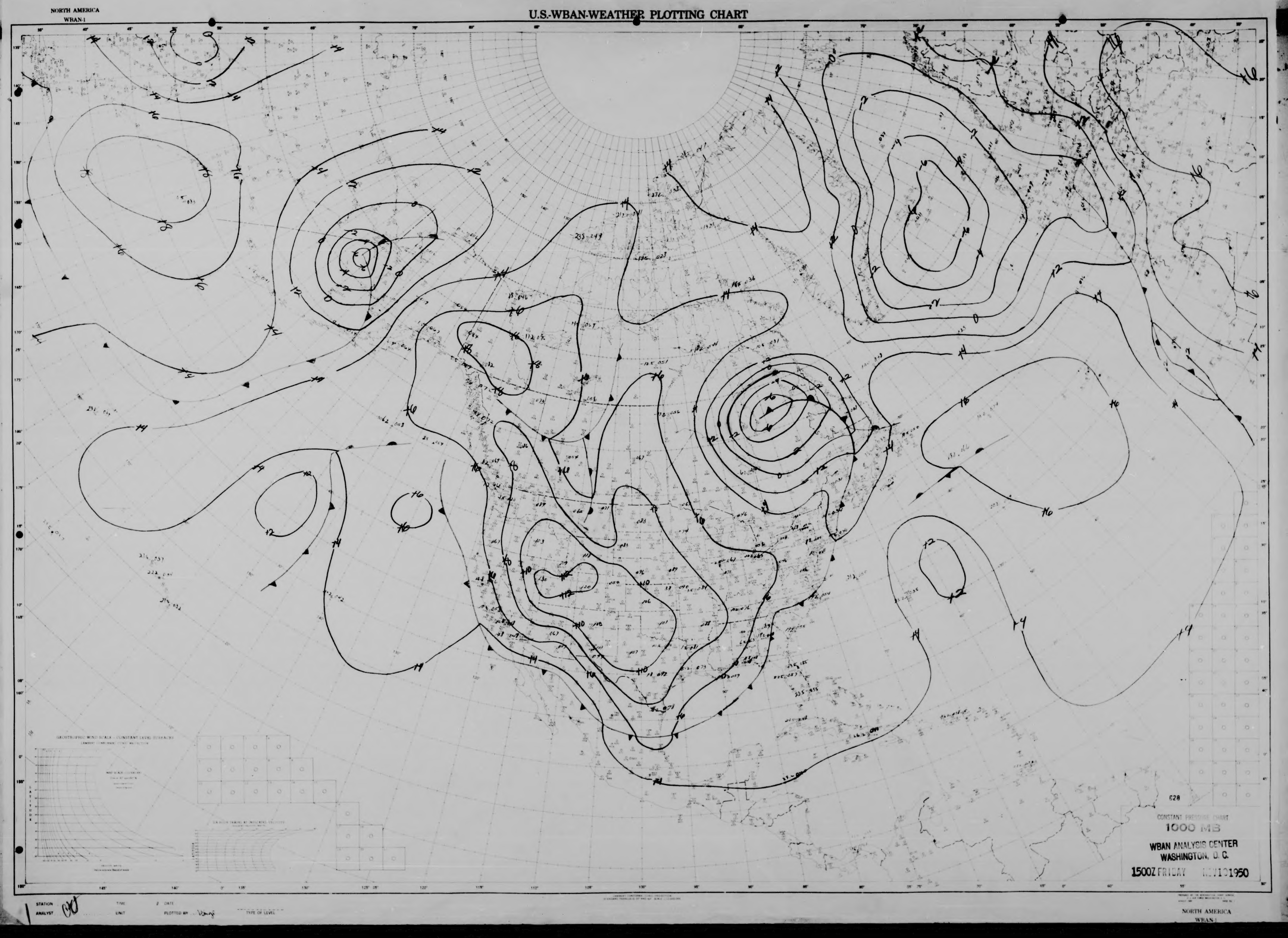
NORTH AMERICA
WBAN-1
U.S.-WBAN-WEATHER PLOTTING CHART
628
CONSTANT PRESSURE CHART
1000 MB
WBAN ANALYSIS CENTER
WASHINGTON, D. C.
1500Z FRIDAY 1950
STATION
ANALYST
TIME
DATE
UNIT
PLOTTED BY
TYPE OF LEVEL
NORTH AMERICA
WBAN-1

NORTH AMERICA
WBAN-1
U.S.-WBAN-WEATHER PLOTTING CHART
HIGH
LOW
028
850 MB
WBAN ANALYSIS CENTER
WASHINGTON, D. C.
1500Z FRIDAY NOV 10 1950
STATION
ANALYST
TIME
UNIT
DATE
PLOTTED BY
TYPE OF LEVEL
NORTH AMERICA
WBAN-1

NORTH AMERICA
WBAN-1

U.S.-WBAN-WEATHER PLOTTING CHART

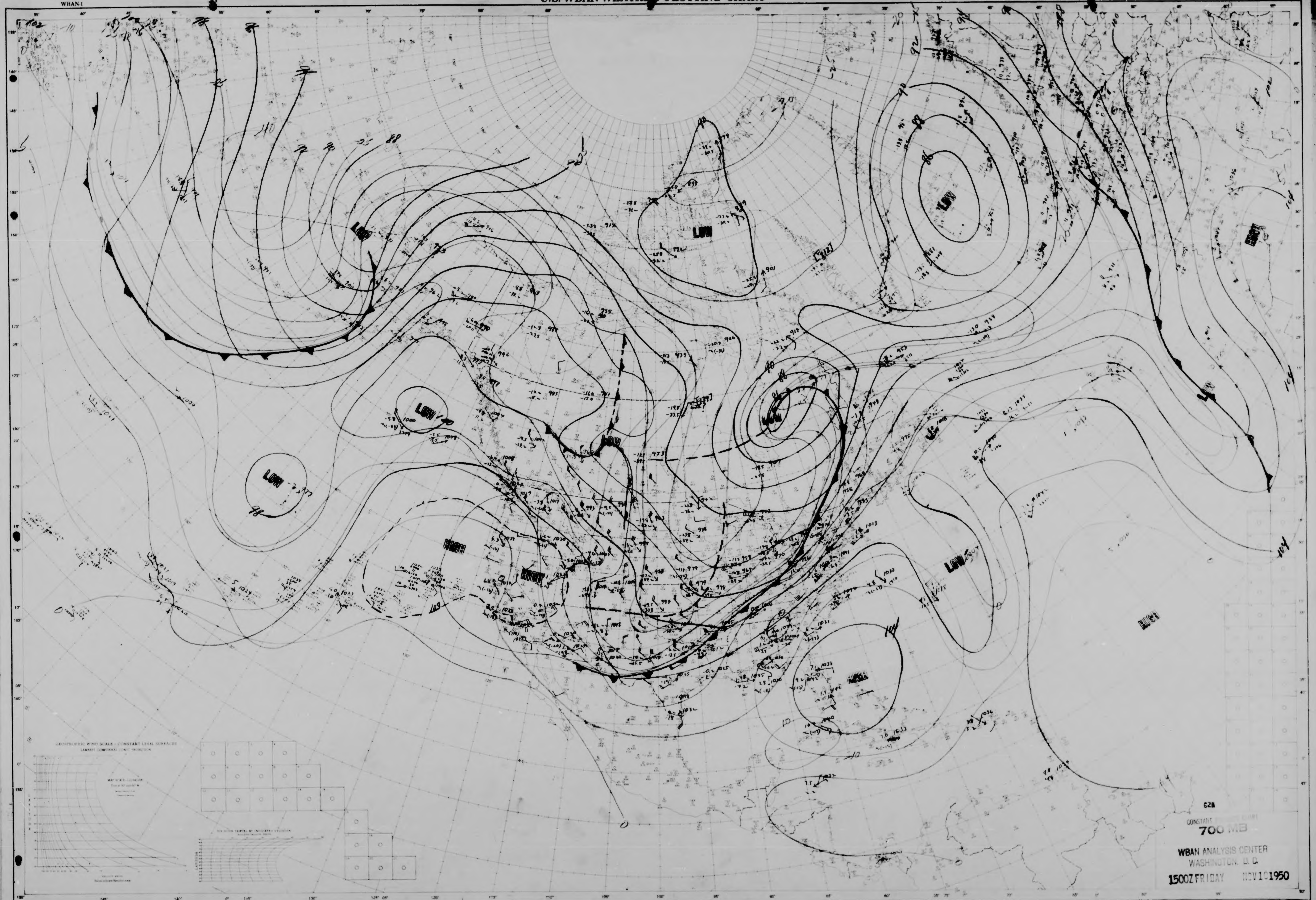

STATION | TIME | DATE
ANALYST | UNIT | PLOTTED BY | TYPE OF LEVEL

NORTH AMERICA
WBAN-1

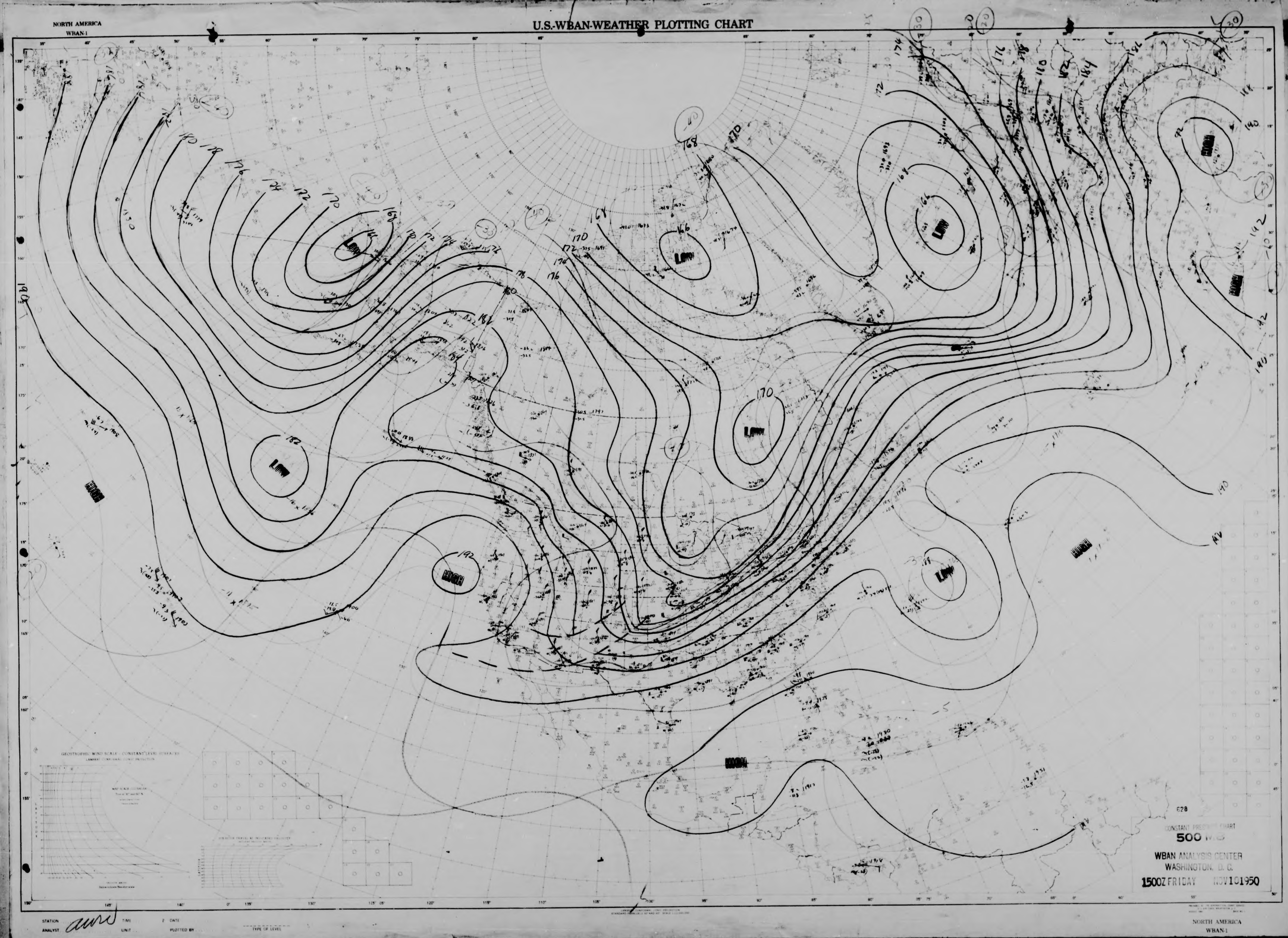
NORTH AMERICA
WBAN-1
U.S.-WBAN-WEATHER PLOTTING CHART
LOW
HIGH
CONSTANT PRESSURE CHART
500 MB
WBAN ANALYSIS CENTER
WASHINGTON, D. C.
1500Z FRIDAY NOV 10 1950
628
STATION
ANALYST
TIME
DATE
UNIT
PLOTTED BY
TYPE OF LEVEL
NORTH AMERICA
WBAN-1

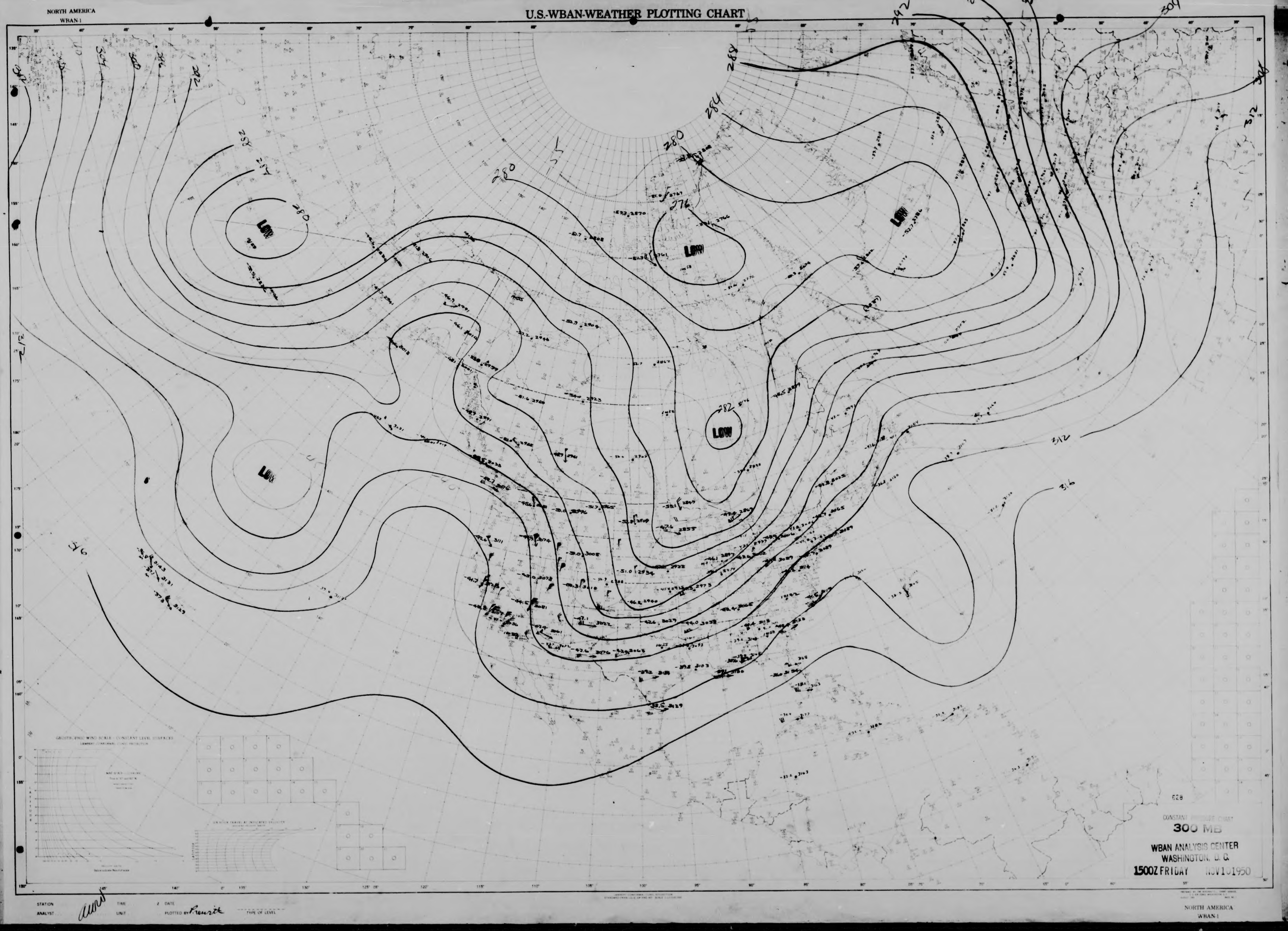

NORTH AMERICA
WBAN-1
U.S.-WBAN-WEATHER PLOTTING CHART
LOW
LOW
LOW
LOW
LOW
628
CONSTANT PRESSURE CHART
300 MB
WBAN ANALYSIS CENTER
WASHINGTON, D. C.
1500Z FRIDAY NOV 10 1950
STATION
ANALYST
TIME
UNIT
DATE
PLOTTED BY
TYPE OF LEVEL
NORTH AMERICA
WBAN-1

NORTH AMERICA
WBAN-1

U.S.-WBAN-WEATHER PLOTTING CHART

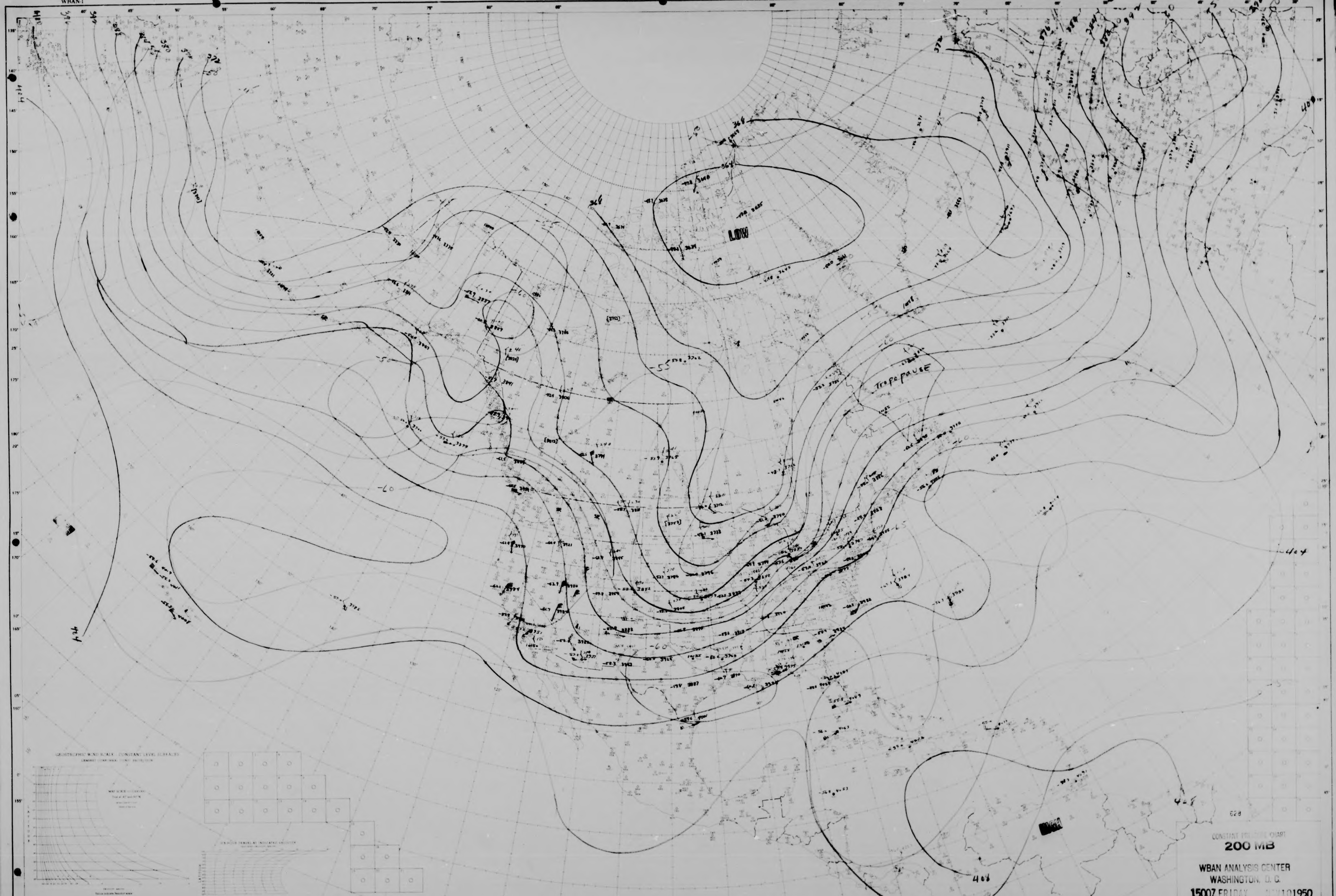

STATION TIME Z DATE
ANALYST UNIT PLOTTED BY TYPE OF LEVEL

NORTH AMERICA
WBAN-1

NORTH AMERICA
WBAN-1

U.S.-WBAN-WEATHER PLOTTING CHART

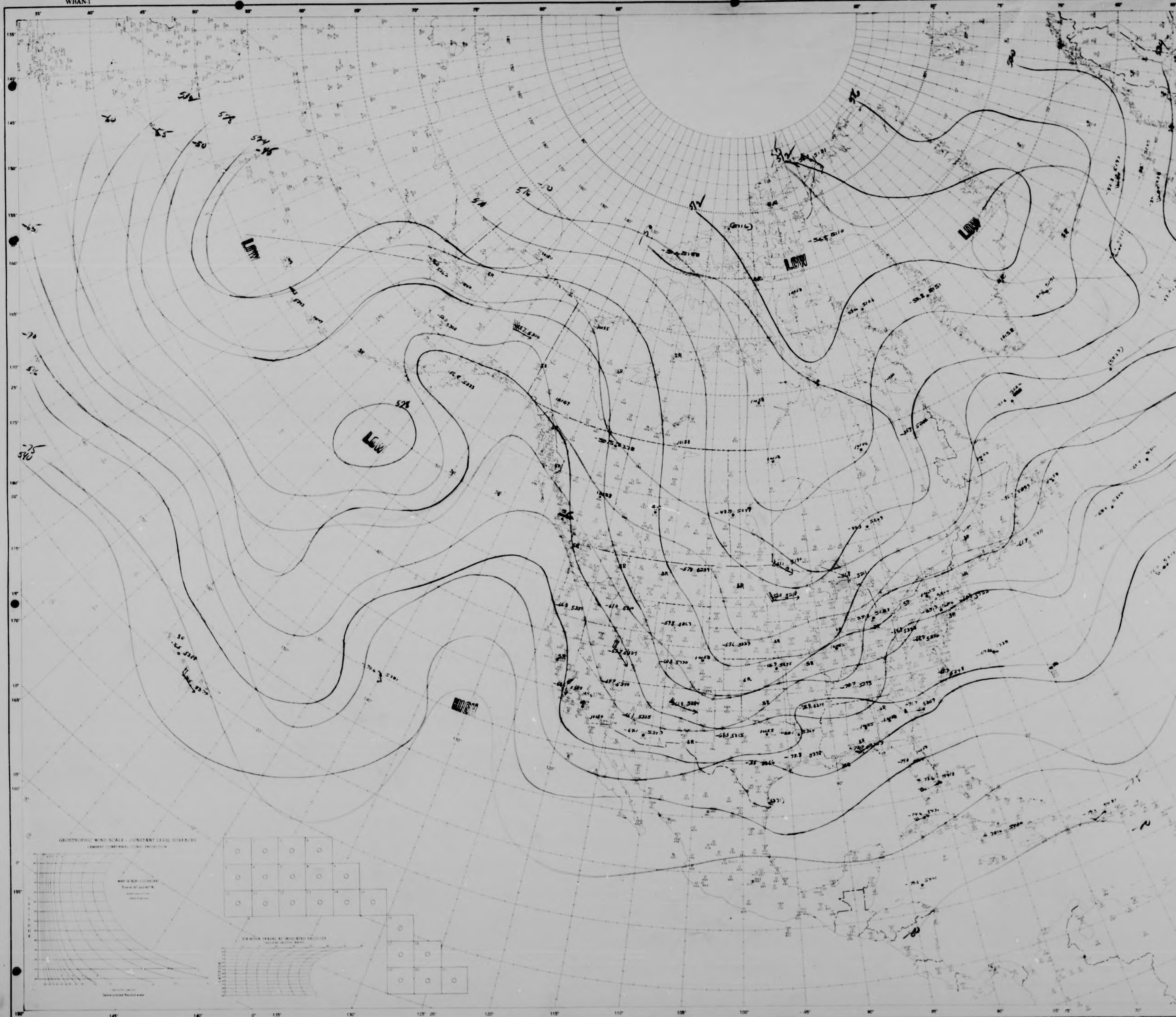

STATION TIME Z DATE
ANALYST UNIT PLOTTED BY TYPE OF LEVEL

NORTH AMERICA
WBAN-1

NORTH AMERICA
WBAN-1
U.S.-WBAN-WEATHER PLOTTING CHART
629
CONSTANT PRESSURE CHART
1000 MB
WBAN ANALYSIS CENTER
WASHINGTON, D. C.
0300Z 111950
STATION
ANALYST Moj
TIME
UNIT
DATE
PLOTTED BY
TYPE OF LEVEL
NORTH AMERICA
WBAN-1

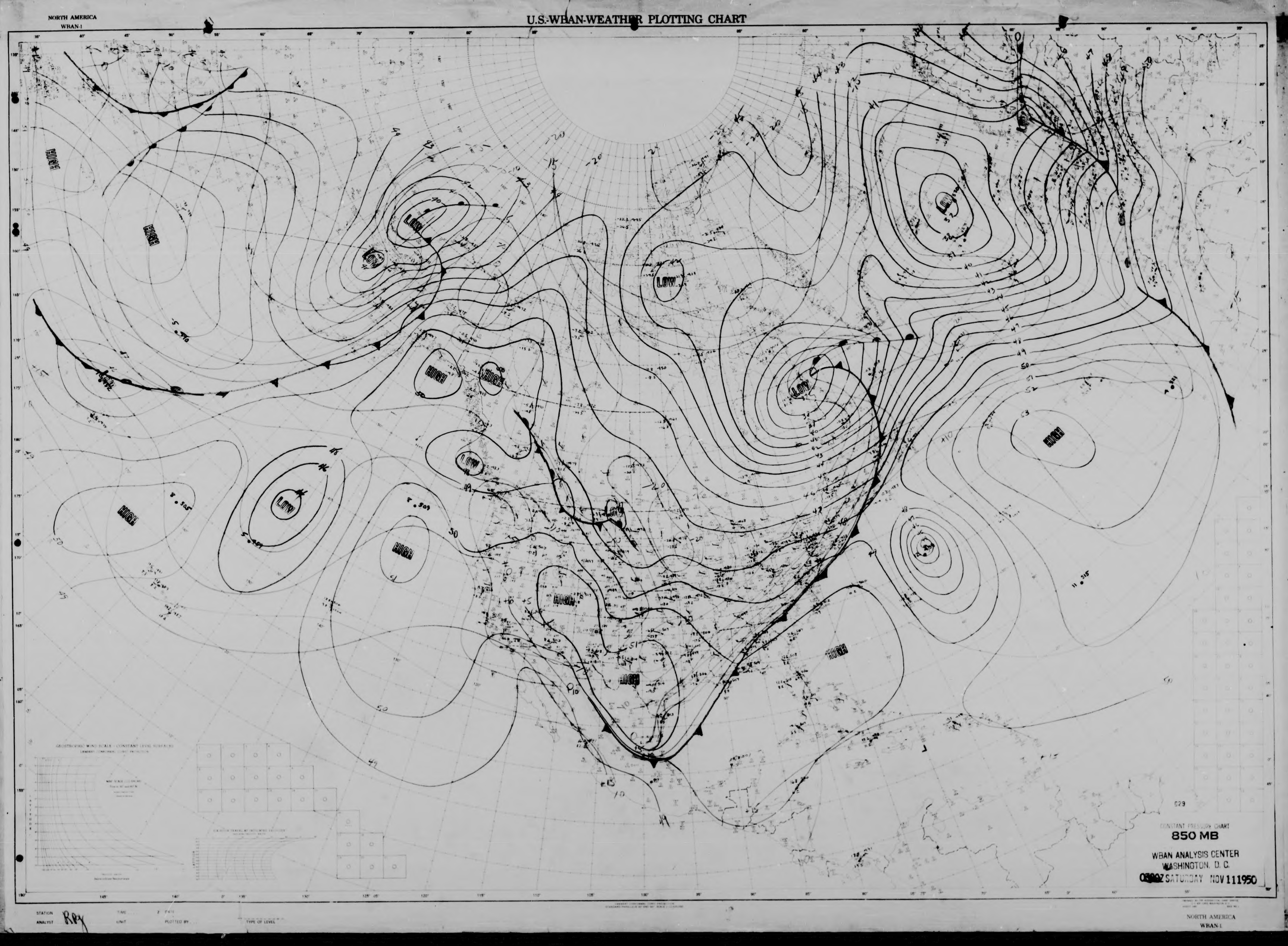
NORTH AMERICA
WBAN-1
U.S.-WBAN-WEATHER PLOTTING CHART
HIGH
LOW
CONSTANT PRESSURE CHART
850 MB
WBAN ANALYSIS CENTER
WASHINGTON, D. C.
SATURDAY NOV 11 1950
STATION
ANALYST
NORTH AMERICA
WBAN-1

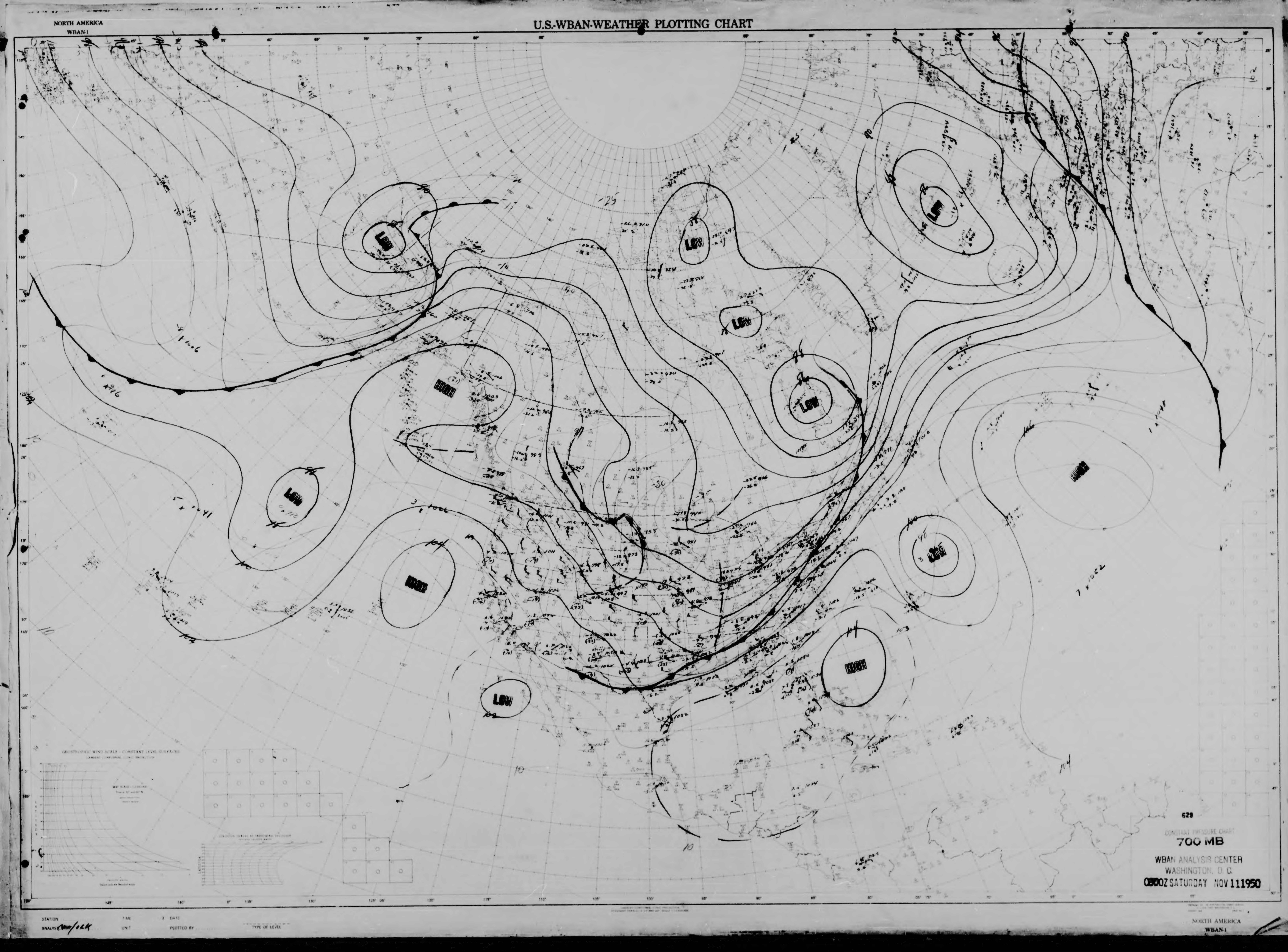

NORTH AMERICA
WBAN-1
U.S.-WBAN-WEATHER PLOTTING CHART
LOW
LOW
LOW
LOW
LOW
LOW
LOW
LOW
HIGH
HIGH
HIGH
HIGH
HIGH
629
CONSTANT PRESSURE CHART
700 MB
WBAN ANALYSIS CENTER
WASHINGTON, D. C.
0300Z SATURDAY NOV 11 1950
STATION
TIME
DATE
ANALYST
UNIT
PLOTTED BY
TYPE OF LEVEL
NORTH AMERICA
WBAN-1

NORTH AMERICA
WBAN-1

U.S.-WBAN-WEATHER PLOTTING CHART

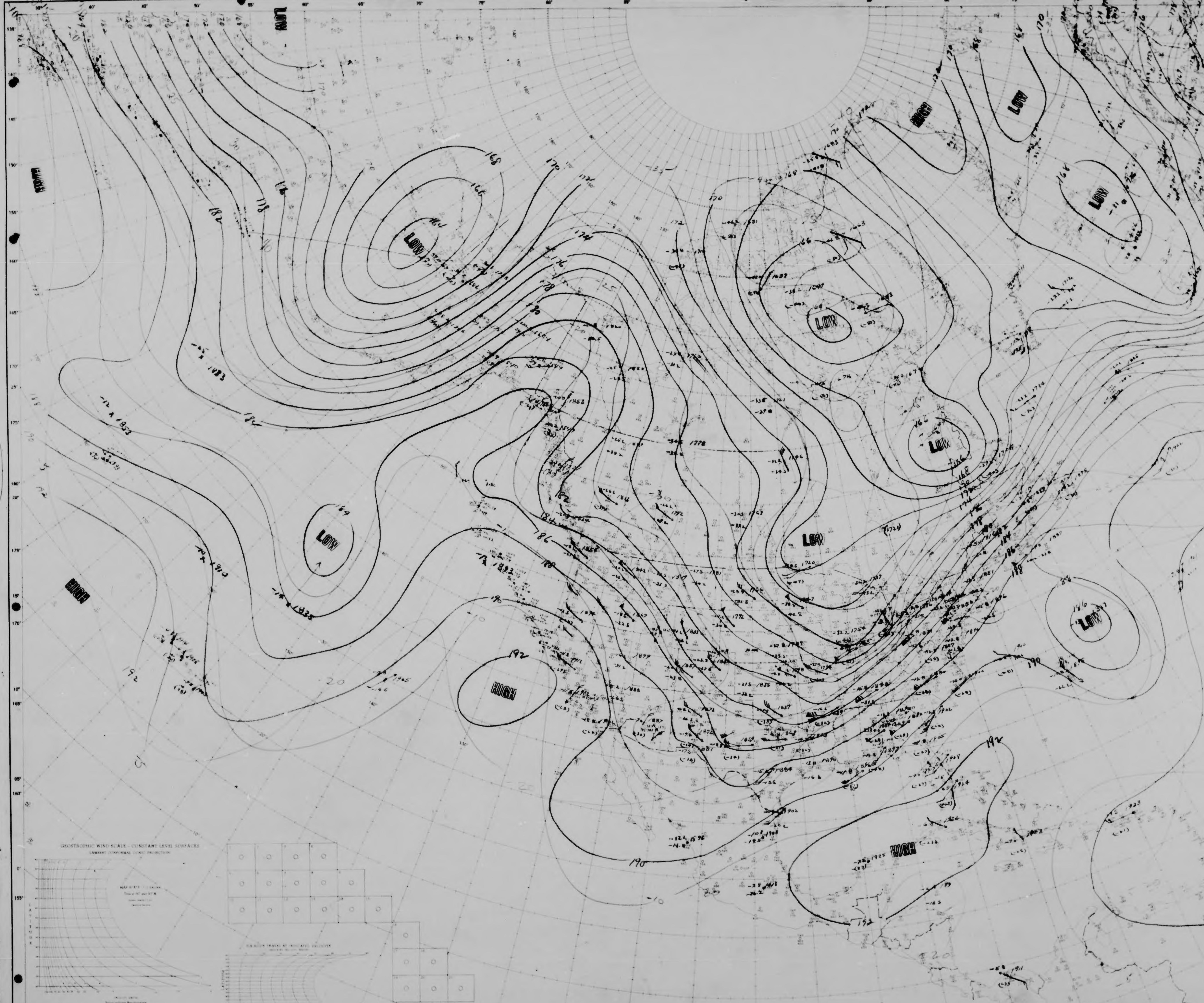

STATION | TIME | DATE
ANALYST | UNIT | PLOTTED BY | TYPE OF LEVEL

NORTH AMERICA
WBAN-1

NORTH AMERICA
WBAN-1

U.S.-WBAN-WEATHER PLOTTING CHART

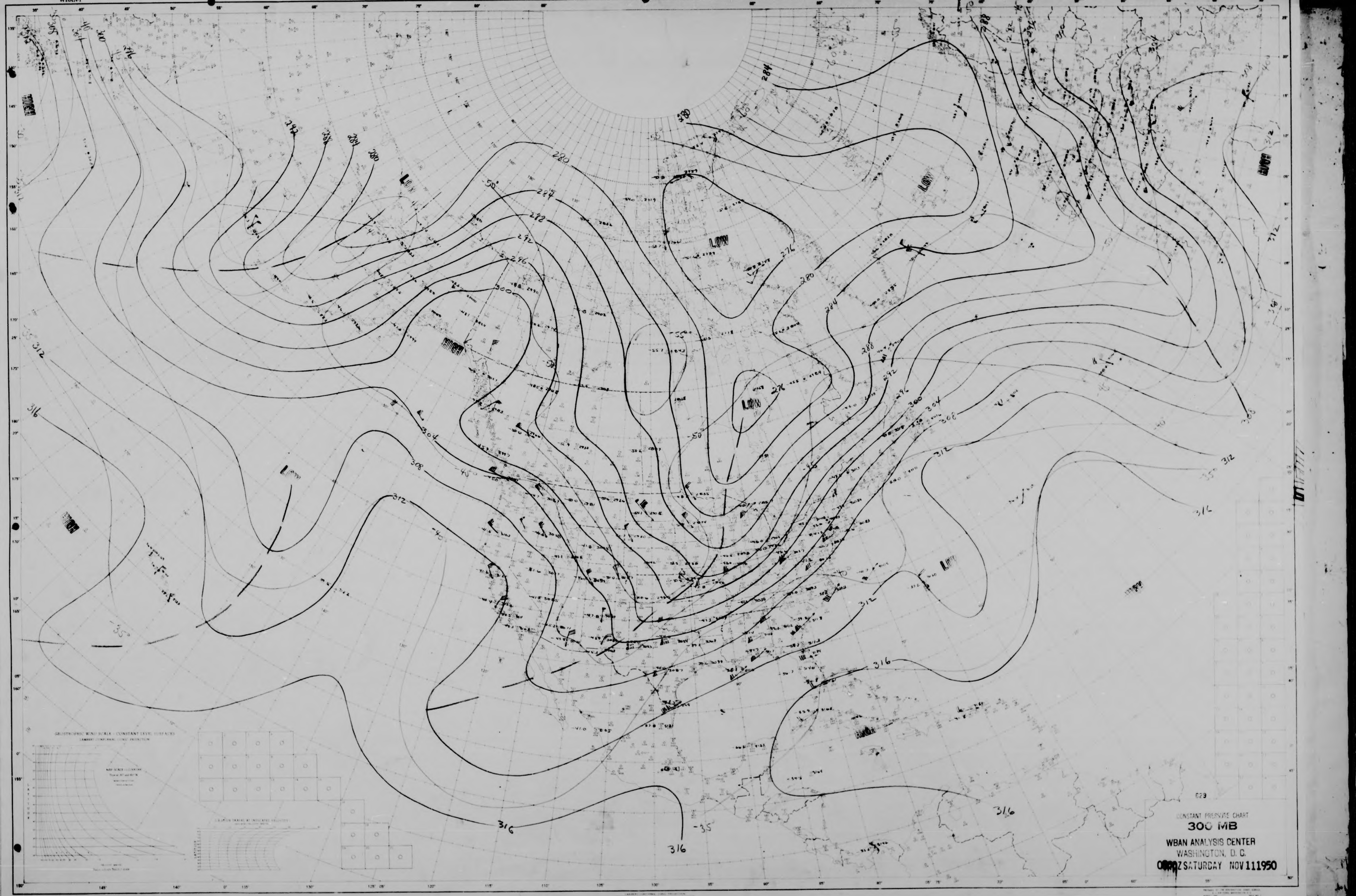

STATION TIME Z DATE
ANALYST UNIT PLOTTED BY TYPE OF LEVEL

NORTH AMERICA
WBAN-1

NORTH AMERICA
WBAN-1

U.S.-WBAN-WEATHER PLOTTING CHART

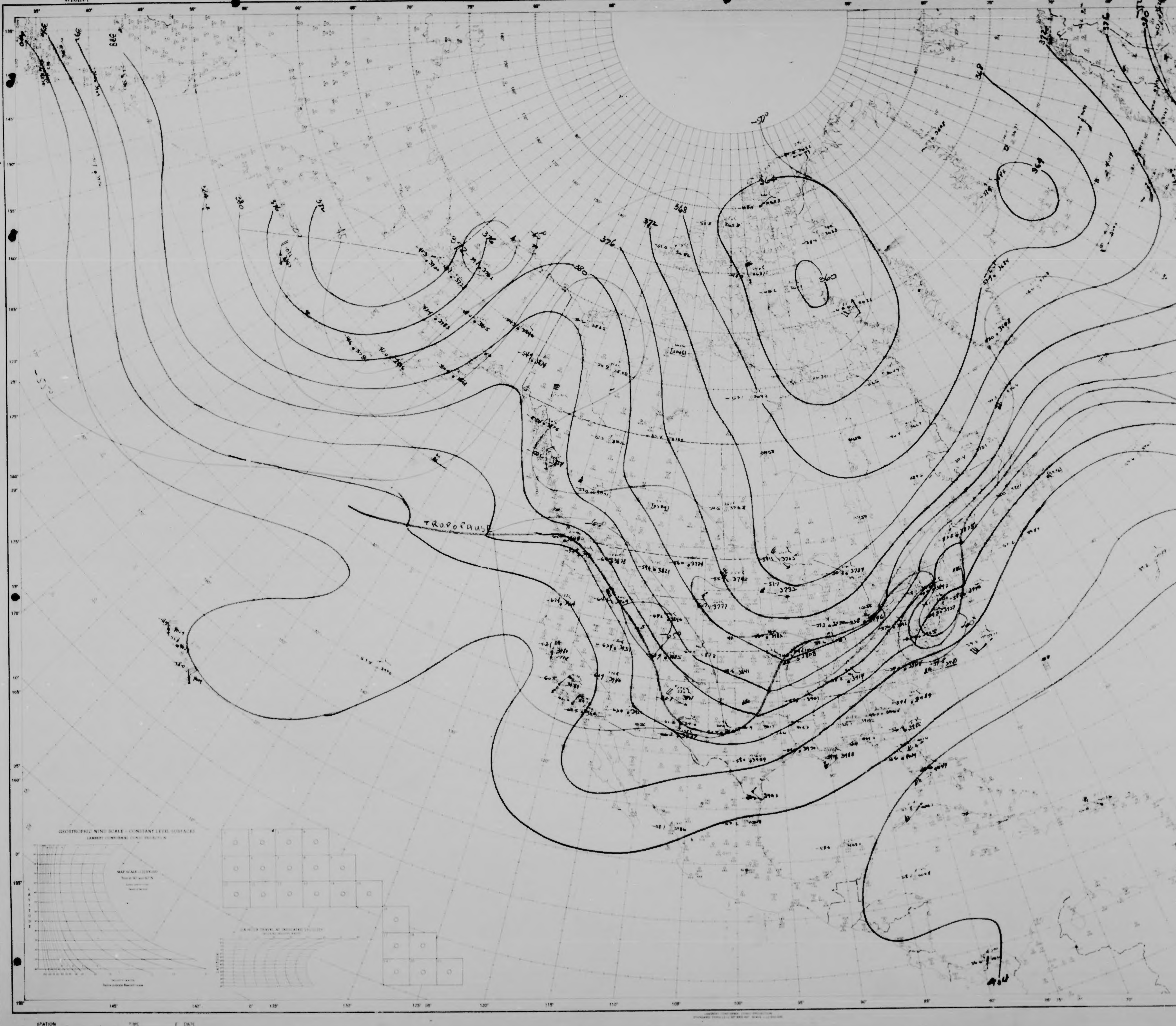

STATION TIME DATE
ANALYST UNIT PLOTTED BY TYPE OF LEVEL

NORTH AMERICA
WBAN-1

U.S.-WBAN-WEATHER PLOTTING CHART

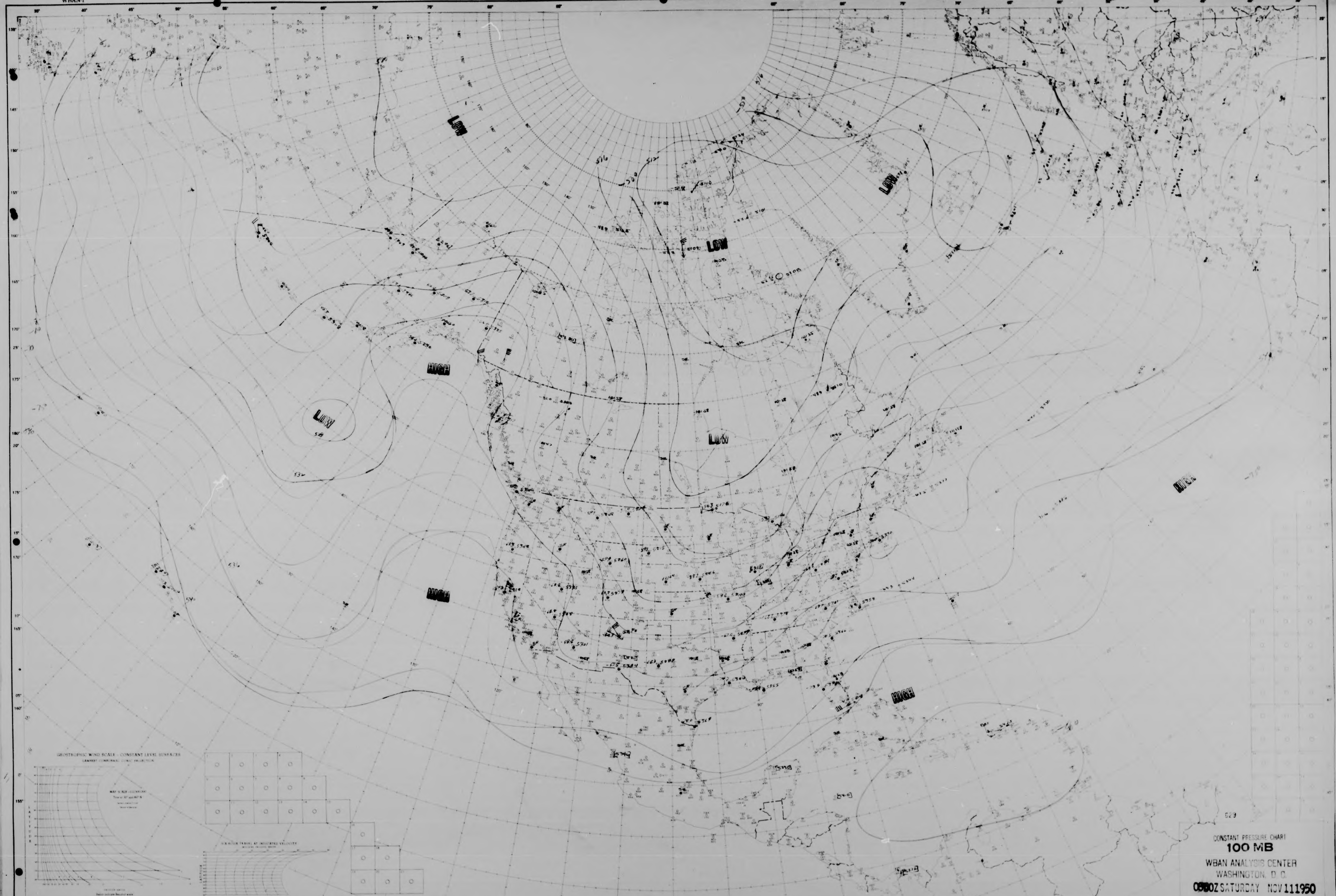

STATION TIME Z DATE
ANALYST UNIT PLOTTED BY TYPE OF LEVEL

NORTH AMERICA
WBAN-1

NORTH AMERICA
WBAN-1
U.S.-WBAN-WEATHER PLOTTING CHART
630
CONSTANT PRESSURE CHART
1000 MB
WBAN ANALYSIS CENTER
WASHINGTON, D. C.
1500Z SATURDAY NOV 11 1950
STATION
ANALYST
PLOTTED BY
TYPE OF LEVEL
NORTH AMERICA
WBAN-1

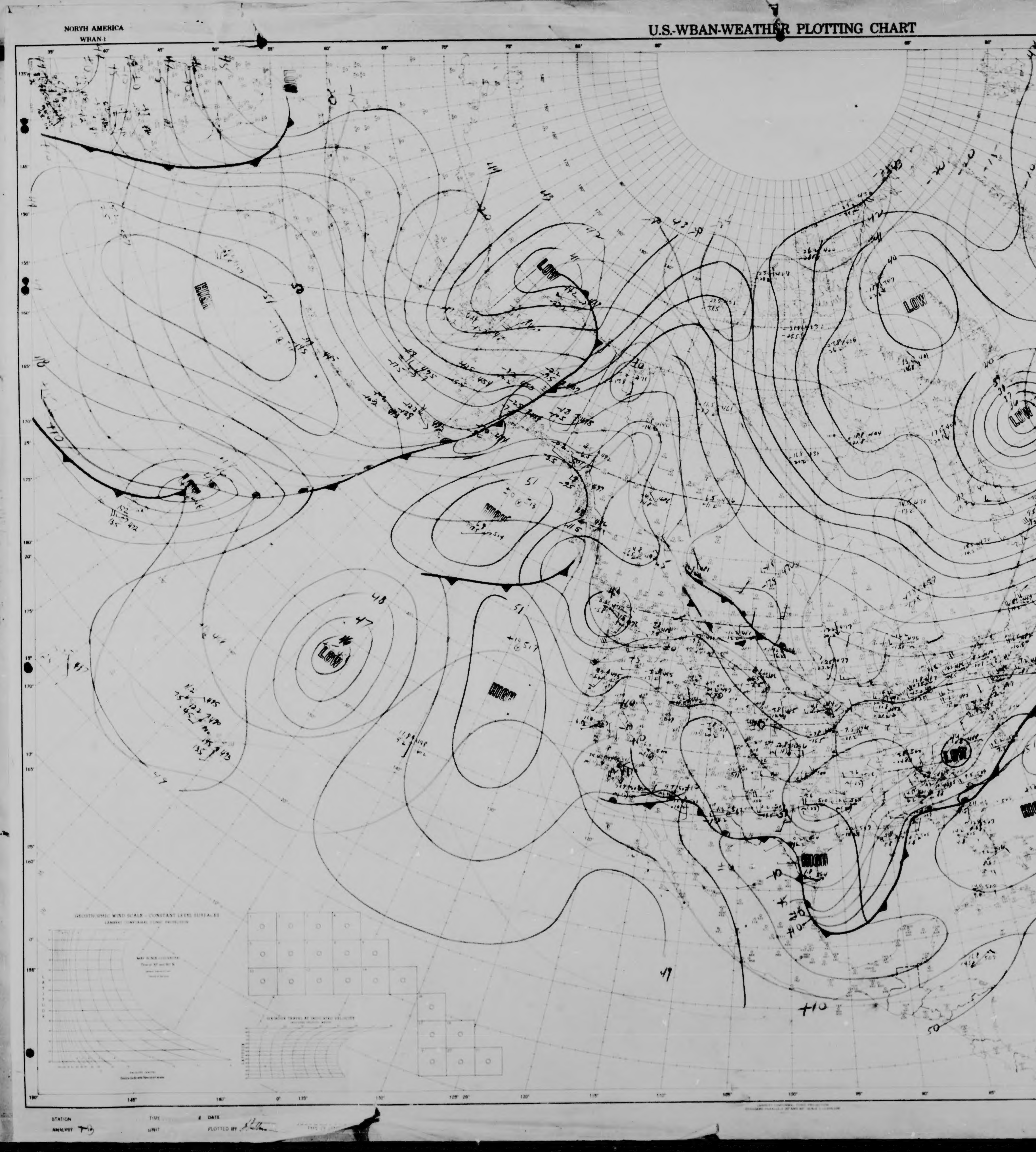
NORTH AMERICA
WBAN-1
U.S.-WBAN-WEATHER PLOTTING CHART
LOW
HIGH
CONSTANT PRESSURE CHART
850 MB
WBAN ANALYSIS CENTER
WASHINGTON, D. C.
1500Z SATURDAY NOV 11 1950
STATION
ANALYST
TIME
UNIT
DATE
PLOTTED BY
NORTH AMERICA
WBAN-1

NORTH AMERICA
WBAN 1

U.S.-WBAN-WEATHER PLOTTING CHART

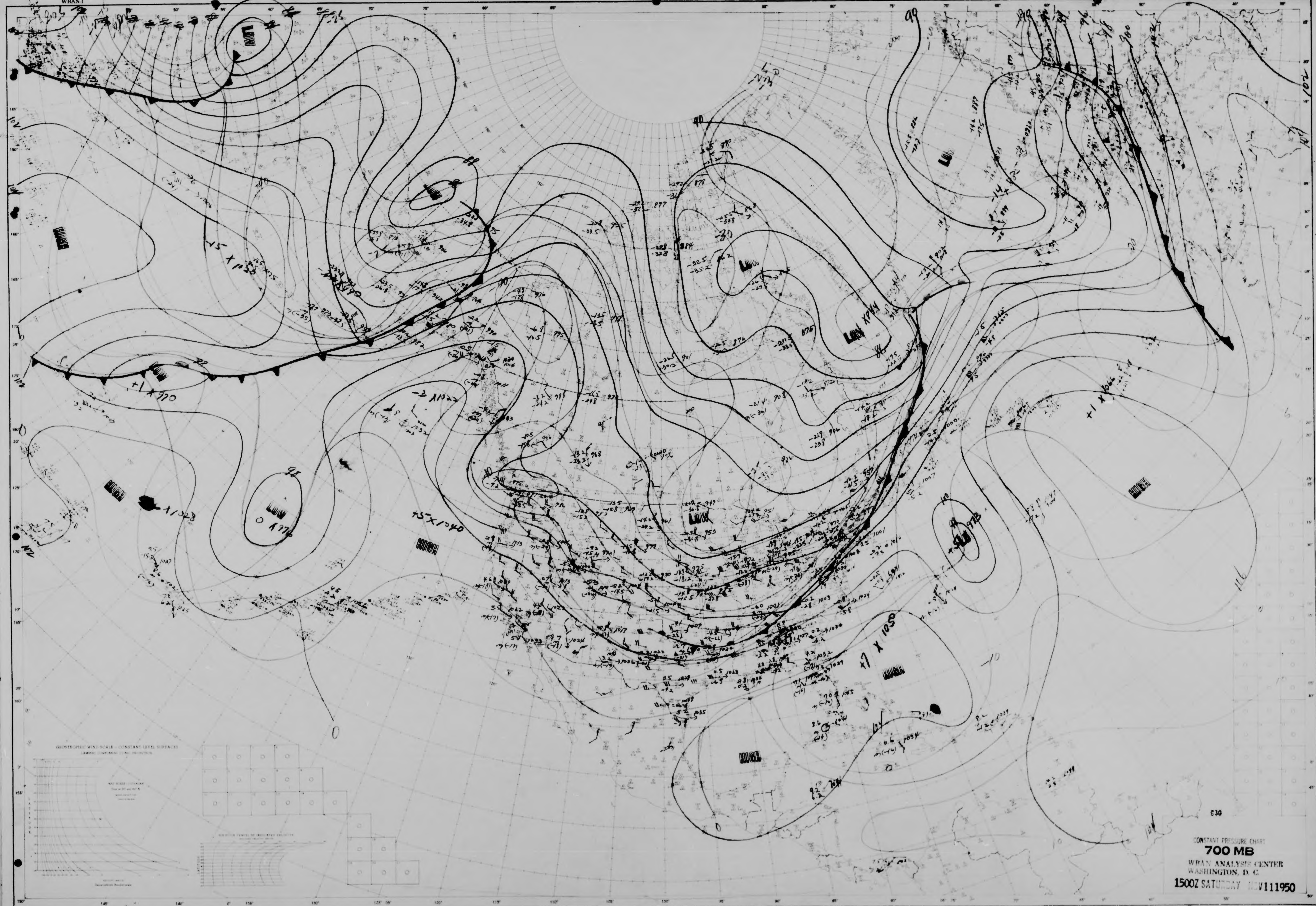

STATION
ANALYST
TIME
DATE
UNIT
PLOTTED BY
TYPE OF LEVEL

NORTH AMERICA
WBAN 1

NORTH AMERICA
WBAN-1

U.S.-WBAN-WEATHER PLOTTING CHART

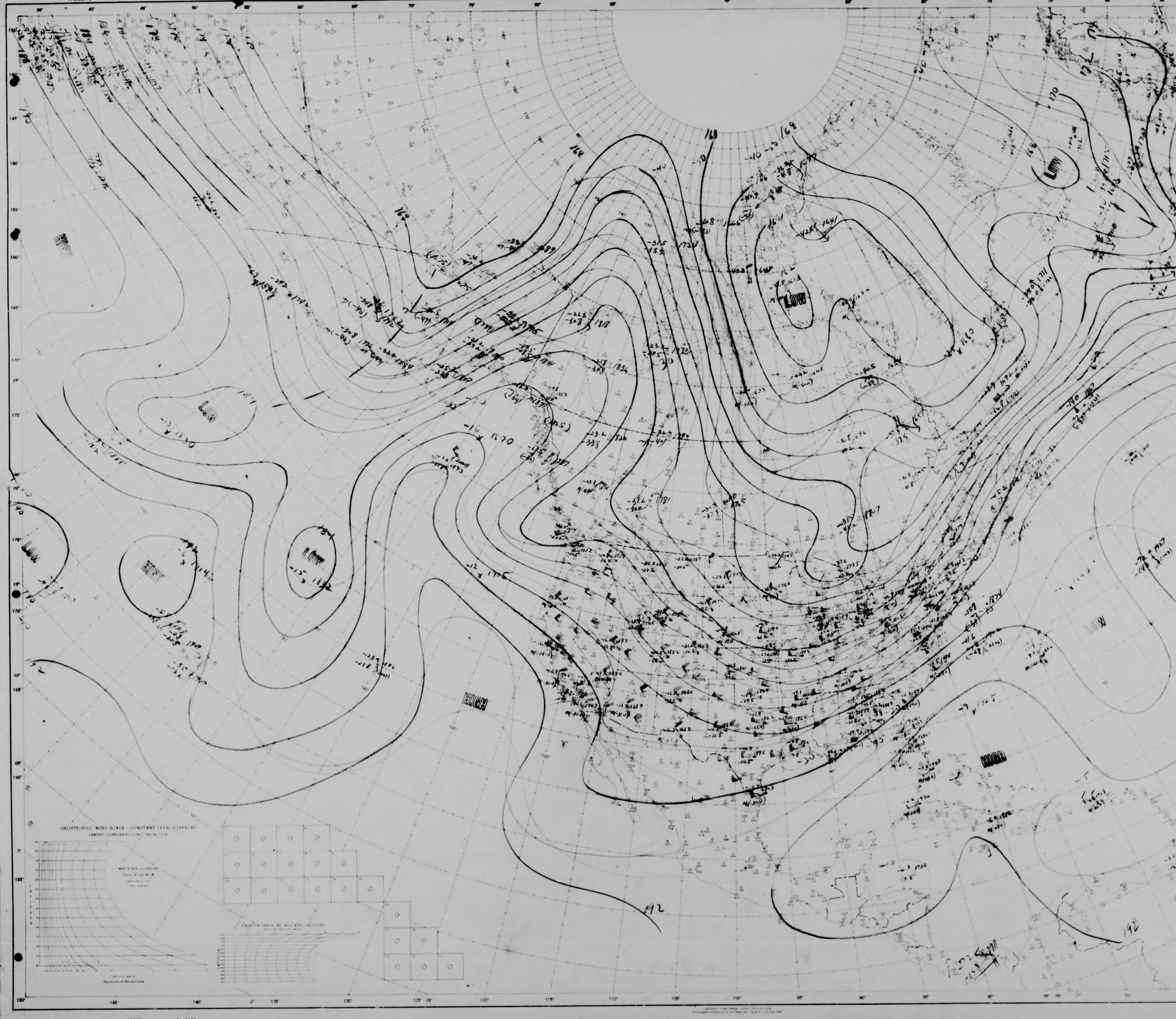

STATION TIME DATE
ANALYST UNIT PLOTTED BY TYPE OF LEVEL

NORTH AMERICA
WBAN-1

NORTH AMERICA
WBAN-1

U.S.-WBAN-WEATHER PLOTTING CHART

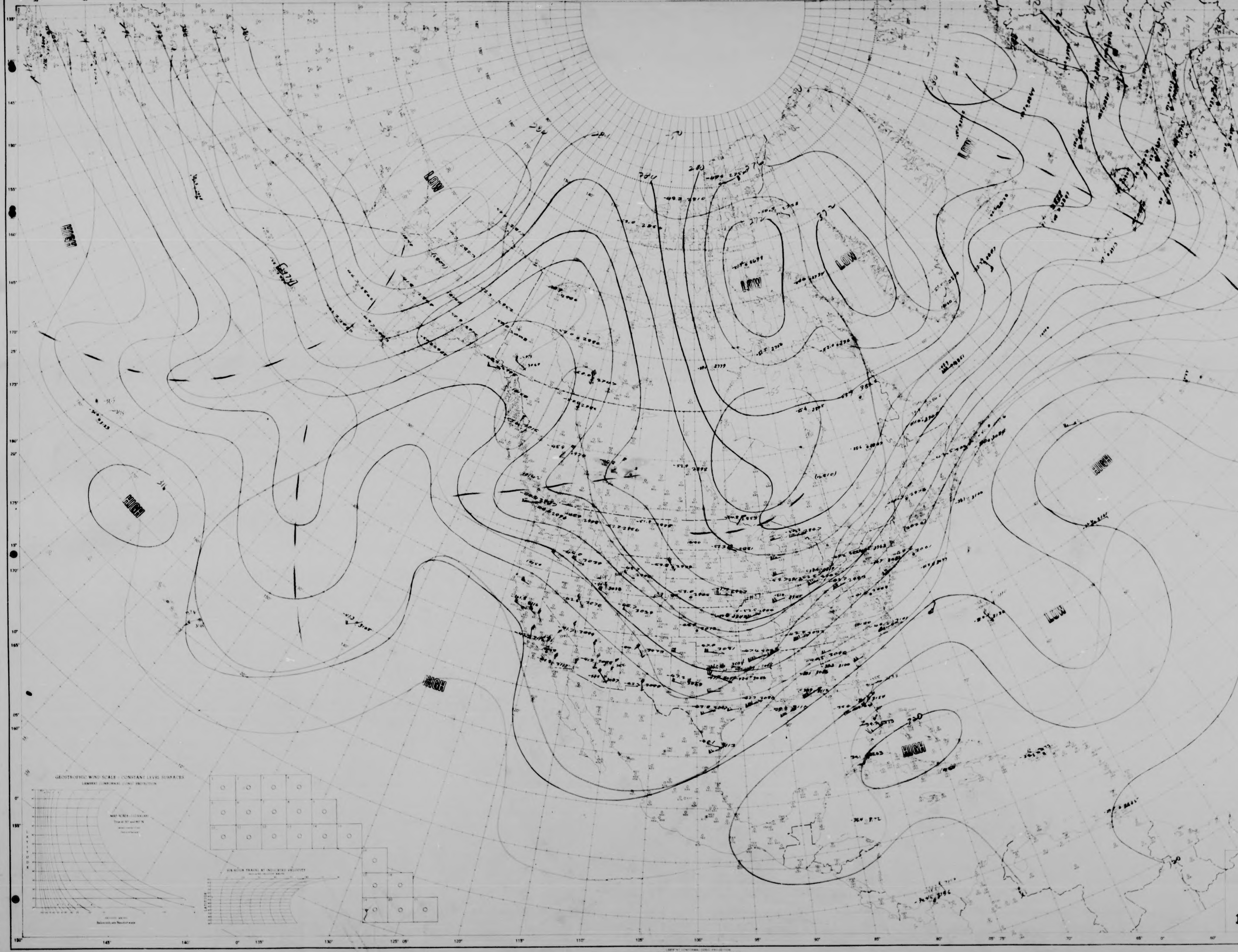

STATION TIME DATE
ANALYST 7B UNIT PLOTTED BY TYPE OF LEVEL

NORTH AMERICA
WBAN-1

NORTH AMERICA
WBAN-1
U.S.-WBAN-WEATHER PLOTTING CHART
CONSTANT PRESSURE CHART
200 MB
WBAN ANALYSIS CENTER
WASHINGTON, D. C.
1500Z
Tropopause
STATION
ANALYST
TIME
DATE
UNIT
PLOTTED BY
TYPE OF LEVEL
NORTH AMERICA
WBAN-1

NORTH AMERICA
WBAN-1

U.S.-WBAN-WEATHER PLOTTING CHART

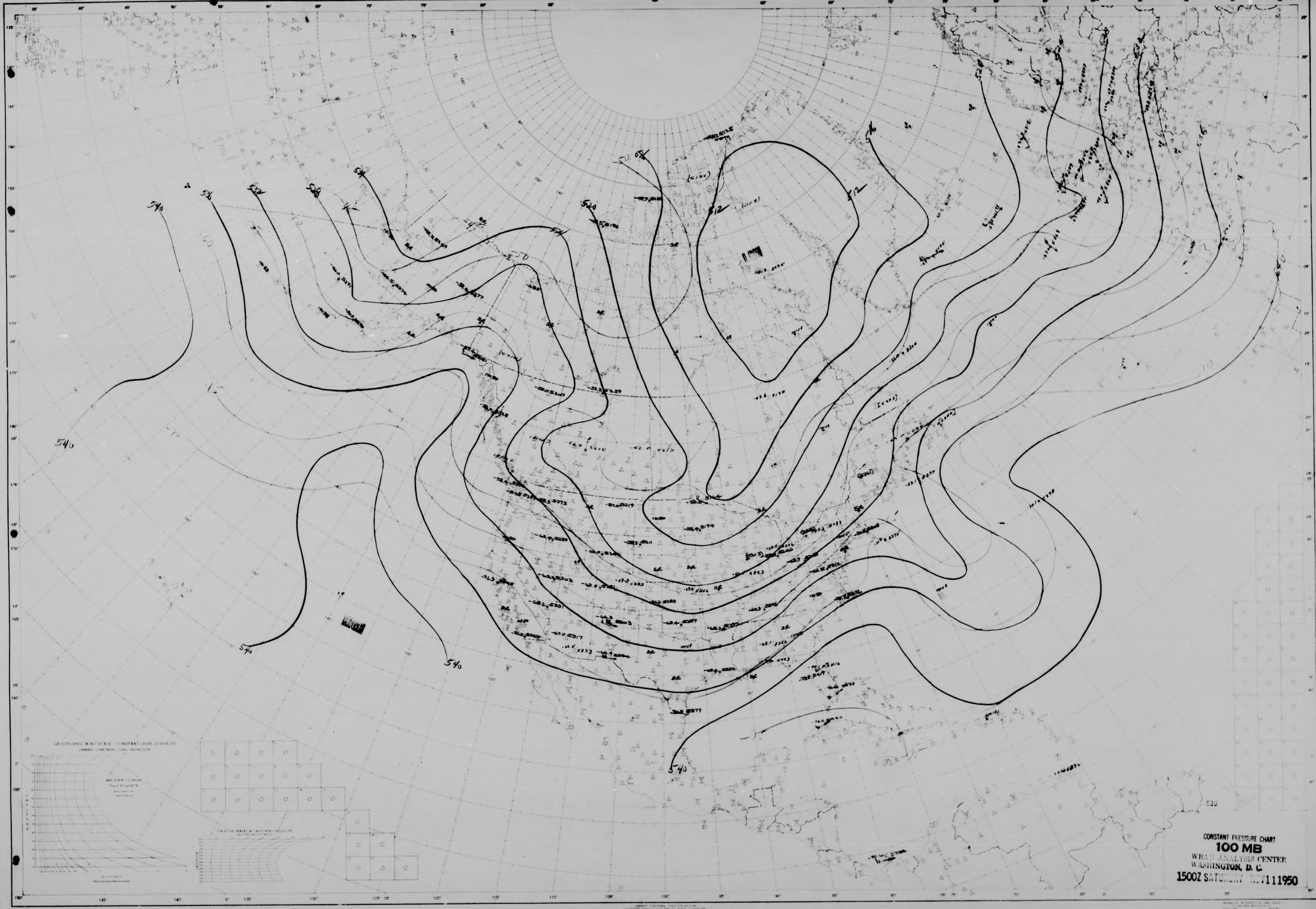

STATION TIME Z DATE
ANALYST UNIT PLOTTED BY TYPE OF LEVEL

NORTH AMERICA
WBAN-1

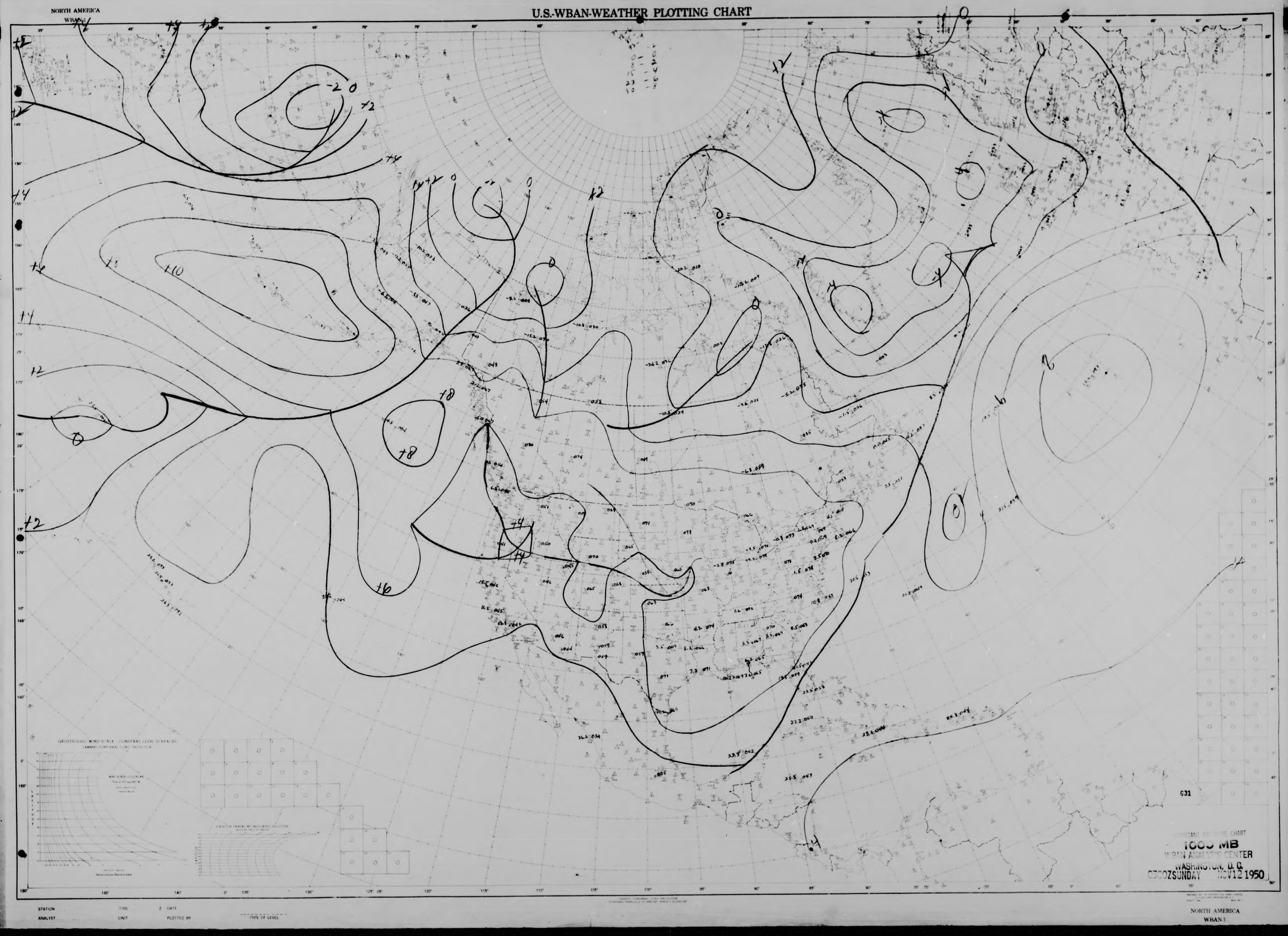
NORTH AMERICA
WBAN-1
U.S.-WBAN-WEATHER PLOTTING CHART
631
CONSTANT PRESSURE CHART
1000 MB
WBAN ANALYSIS CENTER
WASHINGTON, D. C.
0300ZSUNDAY NOV12 1950
STATION
ANALYST
TIME
UNIT
DATE
PLOTTED BY
TYPE OF LEVEL
NORTH AMERICA
WBAN-1

NORTH AMERICA
WBAN-1

U.S.-WBAN-WEATHER PLOTTING CHART

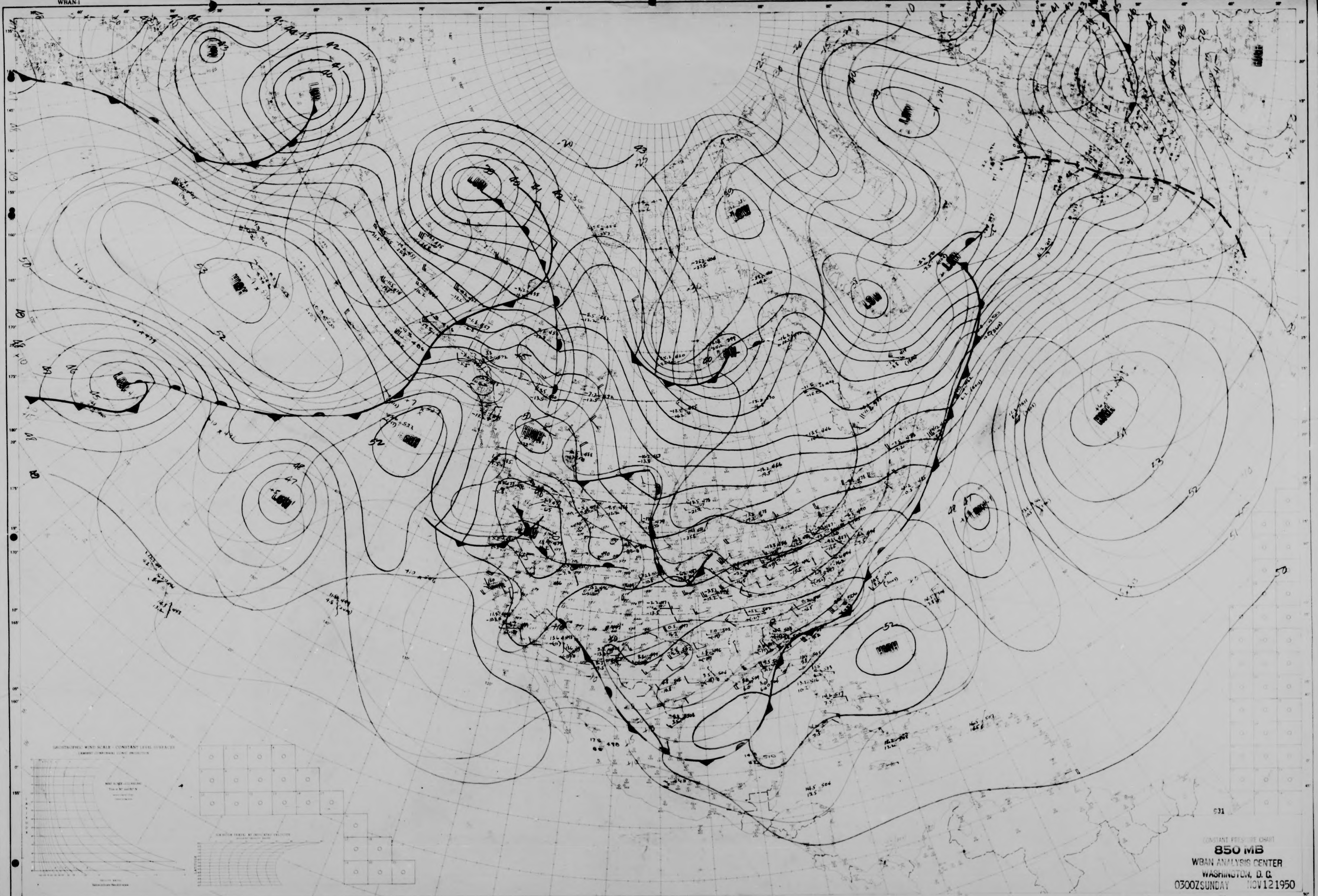

STATION TIME DATE
ANALYST F.S. UNIT PLOTTED BY TYPE OF LEVEL

NORTH AMERICA
WBAN-1

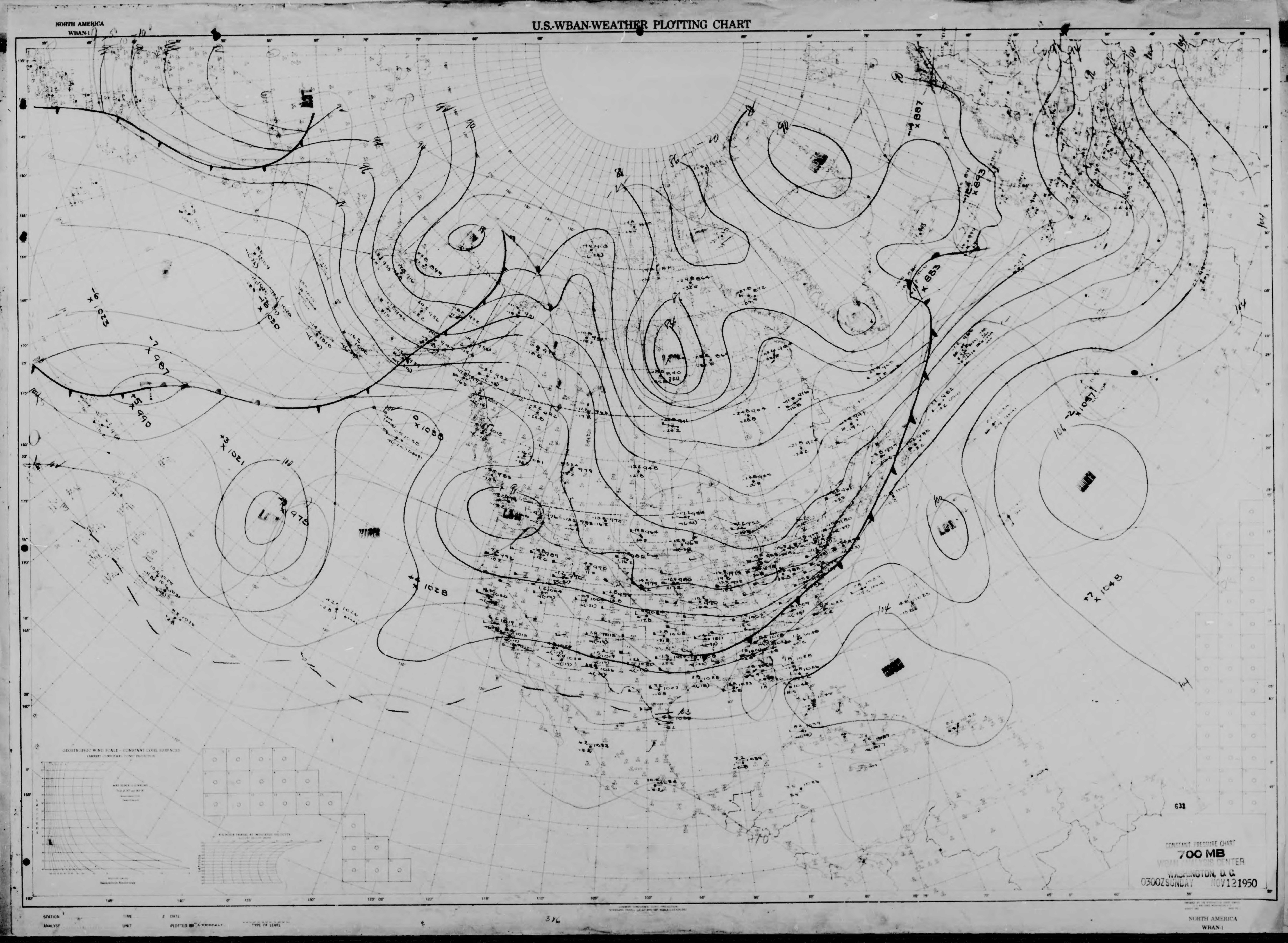

NORTH AMERICA
WBAN-1
U.S.-WBAN-WEATHER PLOTTING CHART
631
CONSTANT PRESSURE CHART
700 MB
WBAN ANALYSIS CENTER
WASHINGTON, D. C.
0300Z SUNDAY NOV 12 1950
NORTH AMERICA
WBAN-1

NORTH AMERICA
WBAN-1

U.S.-WBAN-WEATHER PLOTTING CHART

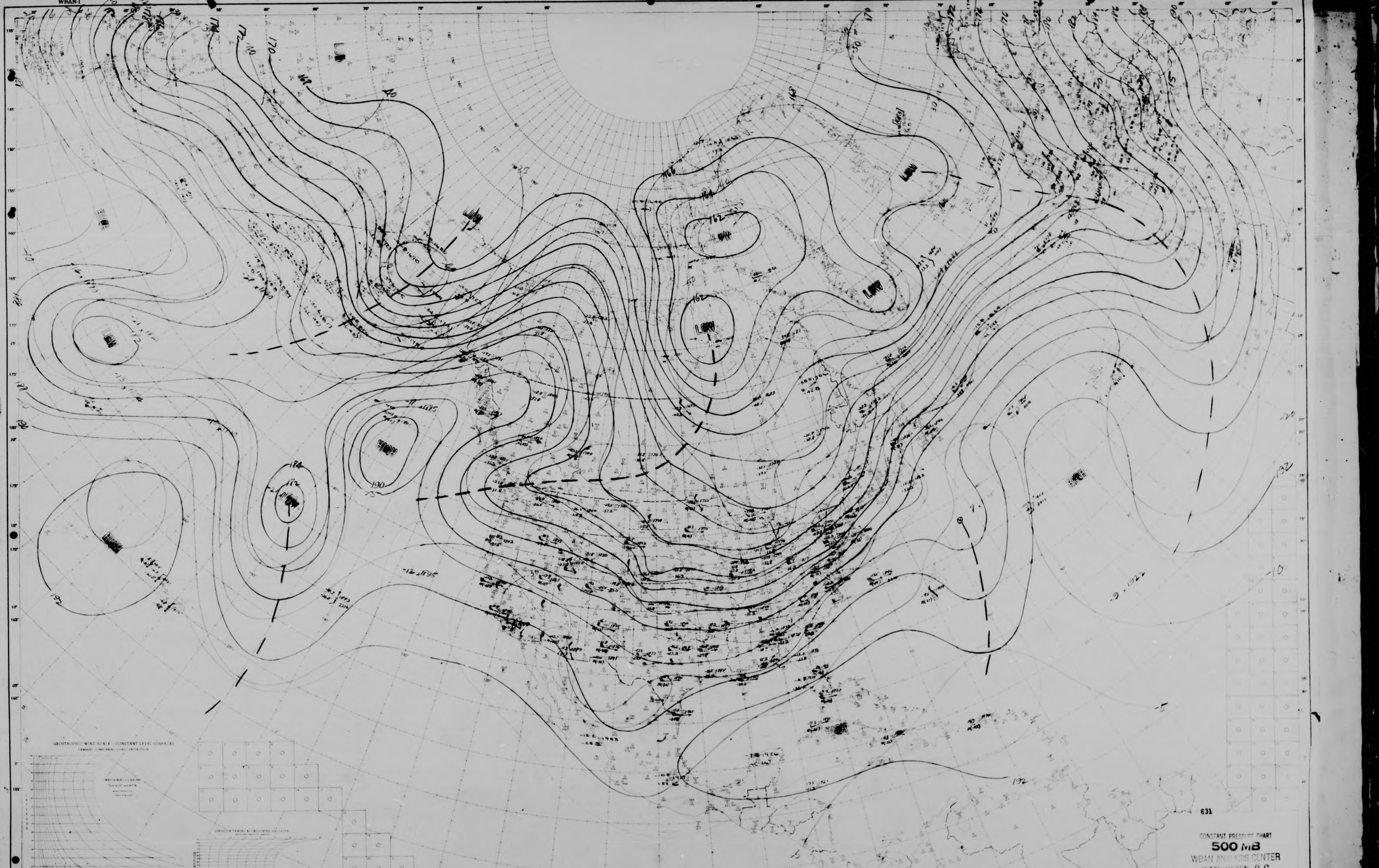

STATION TIME DATE
ANALYST GT, FS UNIT PLOTTED BY TYPE OF LEVEL

NORTH AMERICA
WBAN-1

NORTH AMERICA
WBAN-1

U.S.-WBAN-WEATHER PLOTTING CHART

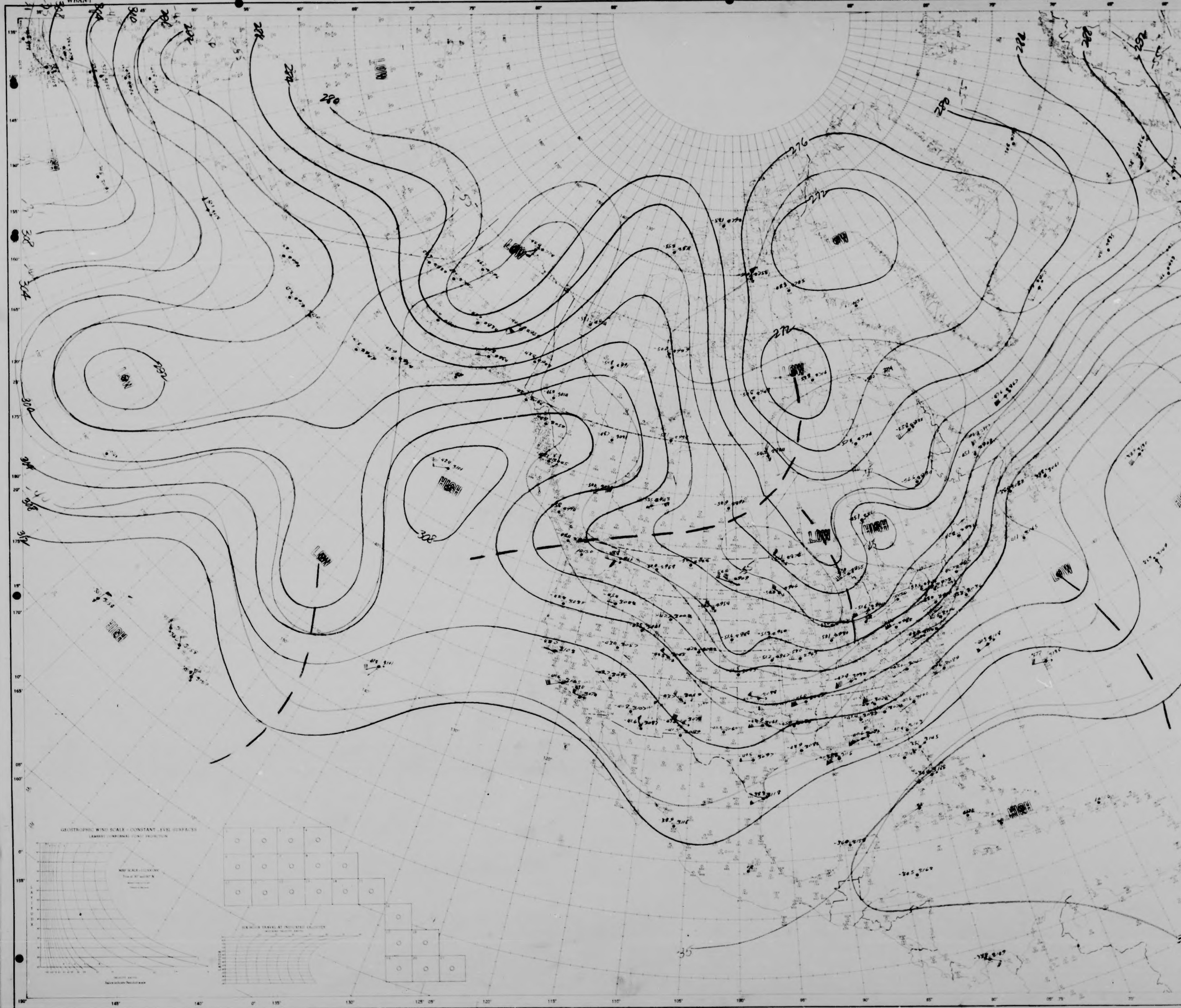

STATION
ANALYST F.S.
TIME
UNIT
DATE
PLOTTED BY
TYPE OF LEVEL

NORTH AMERICA
WBAN-1

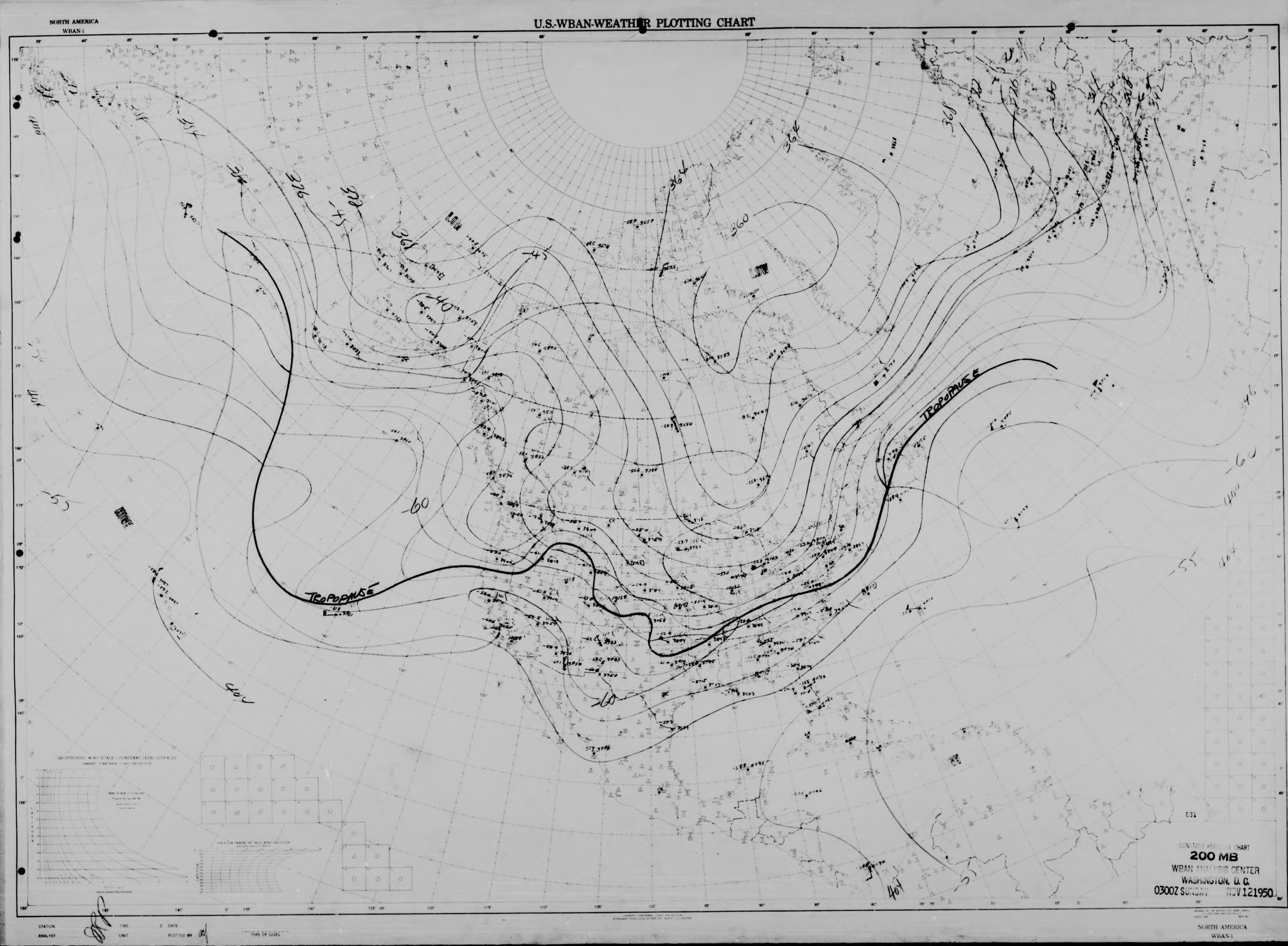
NORTH AMERICA
WBAN-1
U.S.-WBAN-WEATHER PLOTTING CHART
TROPOPAUSE
TROPOPAUSE
LOW
LOW
HIGH
CONSTANT PRESSURE CHART
200 MB
WBAN ANALYSIS CENTER
WASHINGTON, D. C.
0300Z SUNDAY NOV 12 1950
STATION
ANALYST
TIME
UNIT
DATE
PLOTTED BY
TYPE OF LEVEL
NORTH AMERICA
WBAN-1

NORTH AMERICA
WBAN-1

U.S.-WBAN-WEATHER PLOTTING CHART

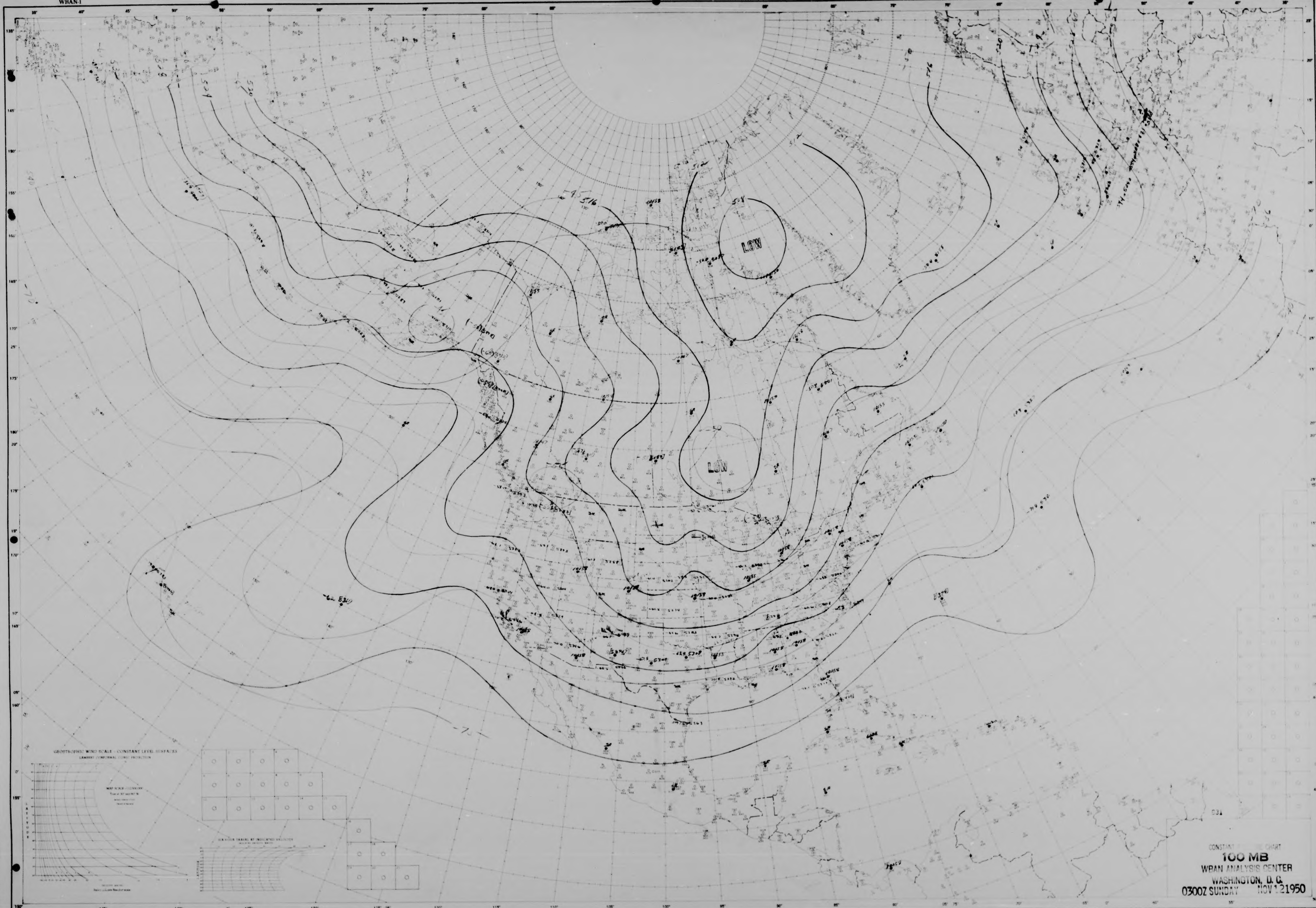

STATION　TIME　DATE
ANALYST　UNIT　PLOTTED BY　TYPE OF LEVEL

NORTH AMERICA
WBAN-1

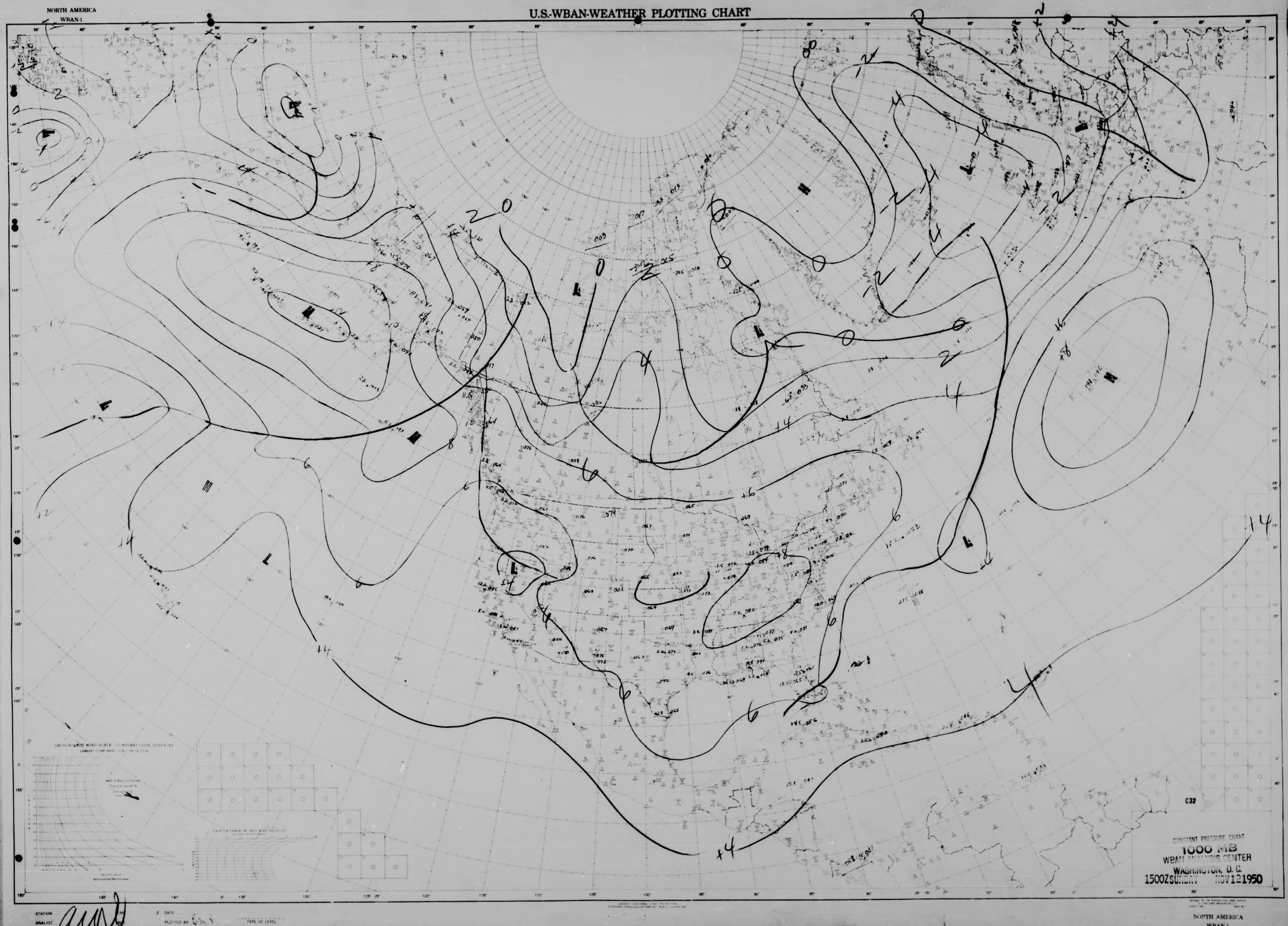
NORTH AMERICA
WBAN-1
U.S.-WBAN-WEATHER PLOTTING CHART
632
CONSTANT PRESSURE CHART
1000 MB
WBAN ANALYSIS CENTER
WASHINGTON, D. C.
1500Z SUNDAY NOV 12 1950
STATION
ANALYST
DATE
PLOTTED BY
TYPE OF LEVEL
NORTH AMERICA
WBAN-1

NORTH AMERICA
WBAN-1

U.S.-WBAN-WEATHER PLOTTING CHART



STATION TIME Z DATE
ANALYST TB UNIT PLOTTED BY EMR TYPE OF LEVEL

NORTH AMERICA
WBAN-1

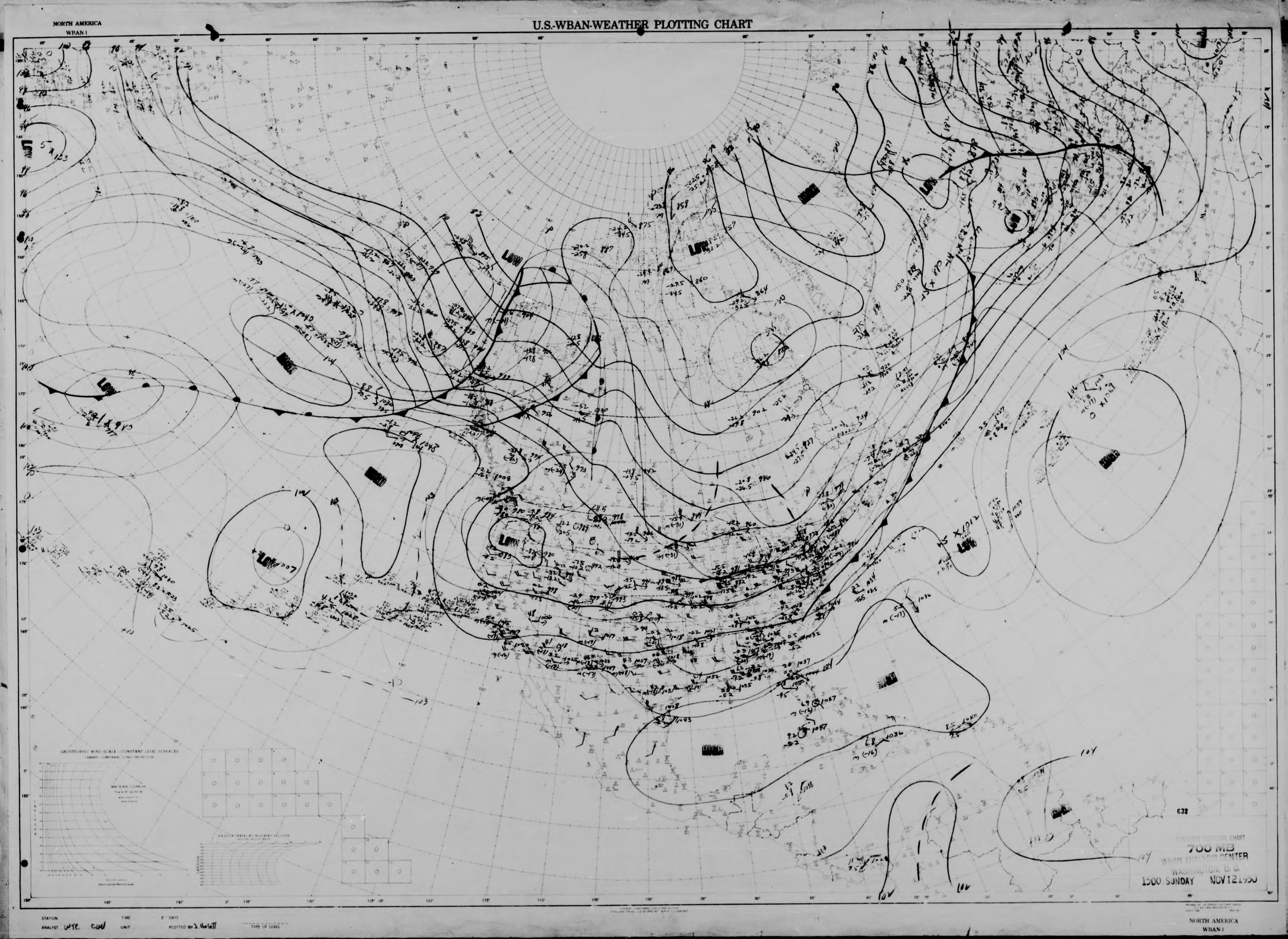

NORTH AMERICA
WBAN-1
U.S.-WBAN-WEATHER PLOTTING CHART
LOW
HIGH
632
700 MB
WBAN ANALYSIS CENTER
WASHINGTON, D. C.
1500 SUNDAY NOV 12 1950
STATION
ANALYST
TIME
UNIT
DATE
TYPE OF LEVEL
NORTH AMERICA
WBAN-1

NORTH AMERICA
WBAN-1

U.S.-WBAN-WEATHER PLOTTING CHART

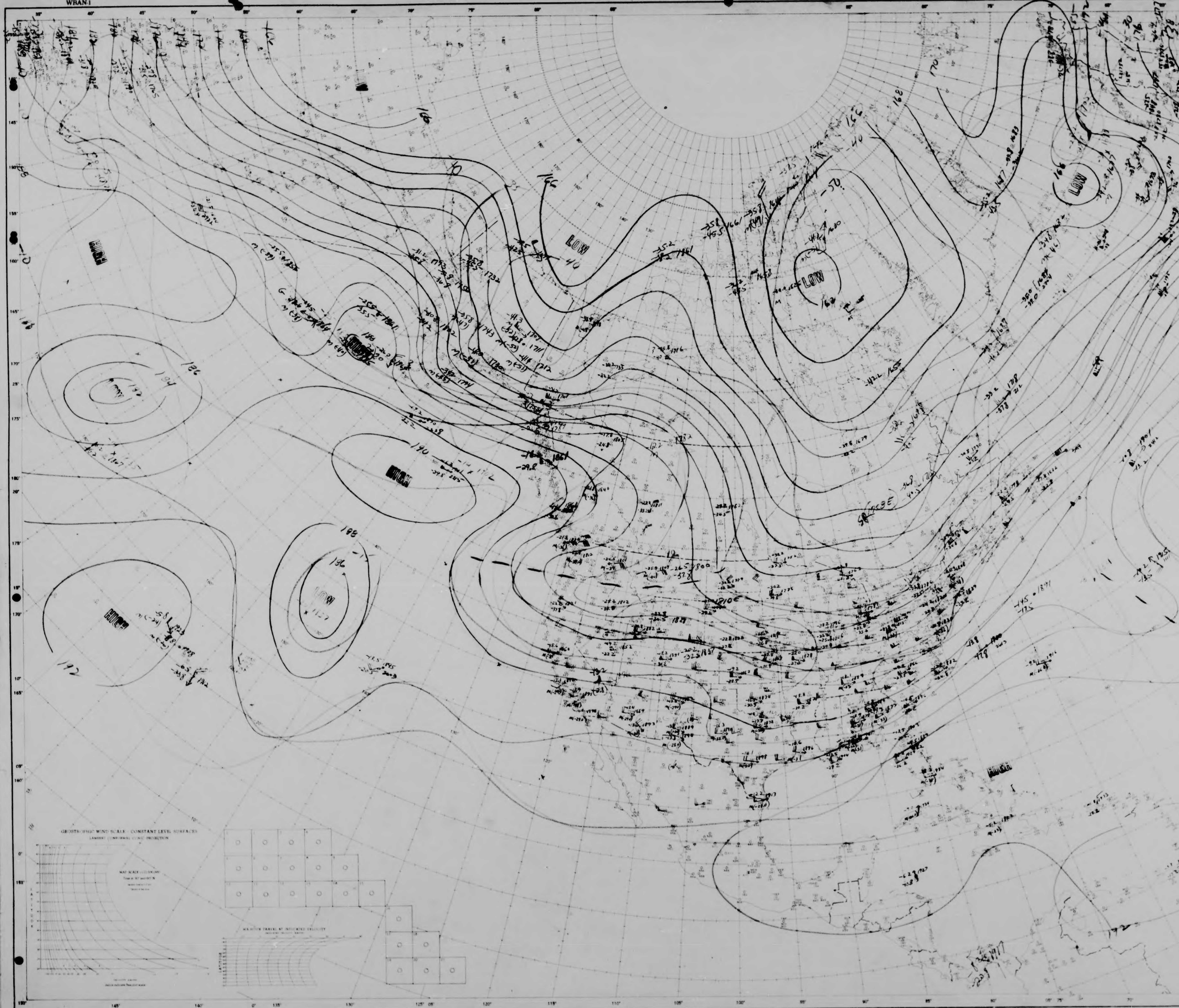

STATION TIME Z DATE
ANALYST UNIT PLOTTED BY TYPE OF LEVEL

NORTH AMERICA
WBAN-1

NORTH AMERICA
WBAN-1

U.S.-WBAN-WEATHER PLOTTING CHART

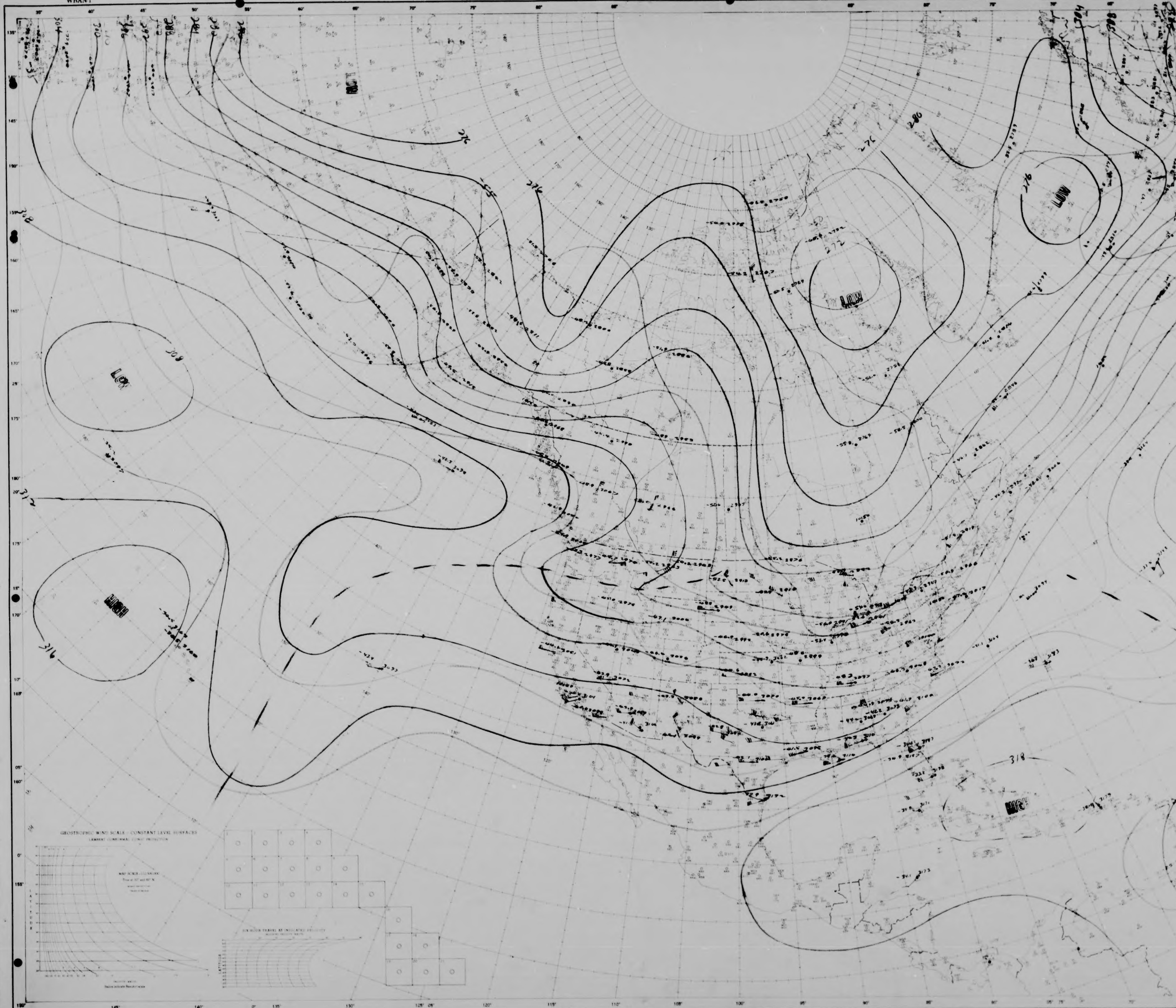

STATION TIME Z DATE
ANALYST UNIT PLOTTED BY TYPE OF LEVEL

NORTH AMERICA
WBAN-1

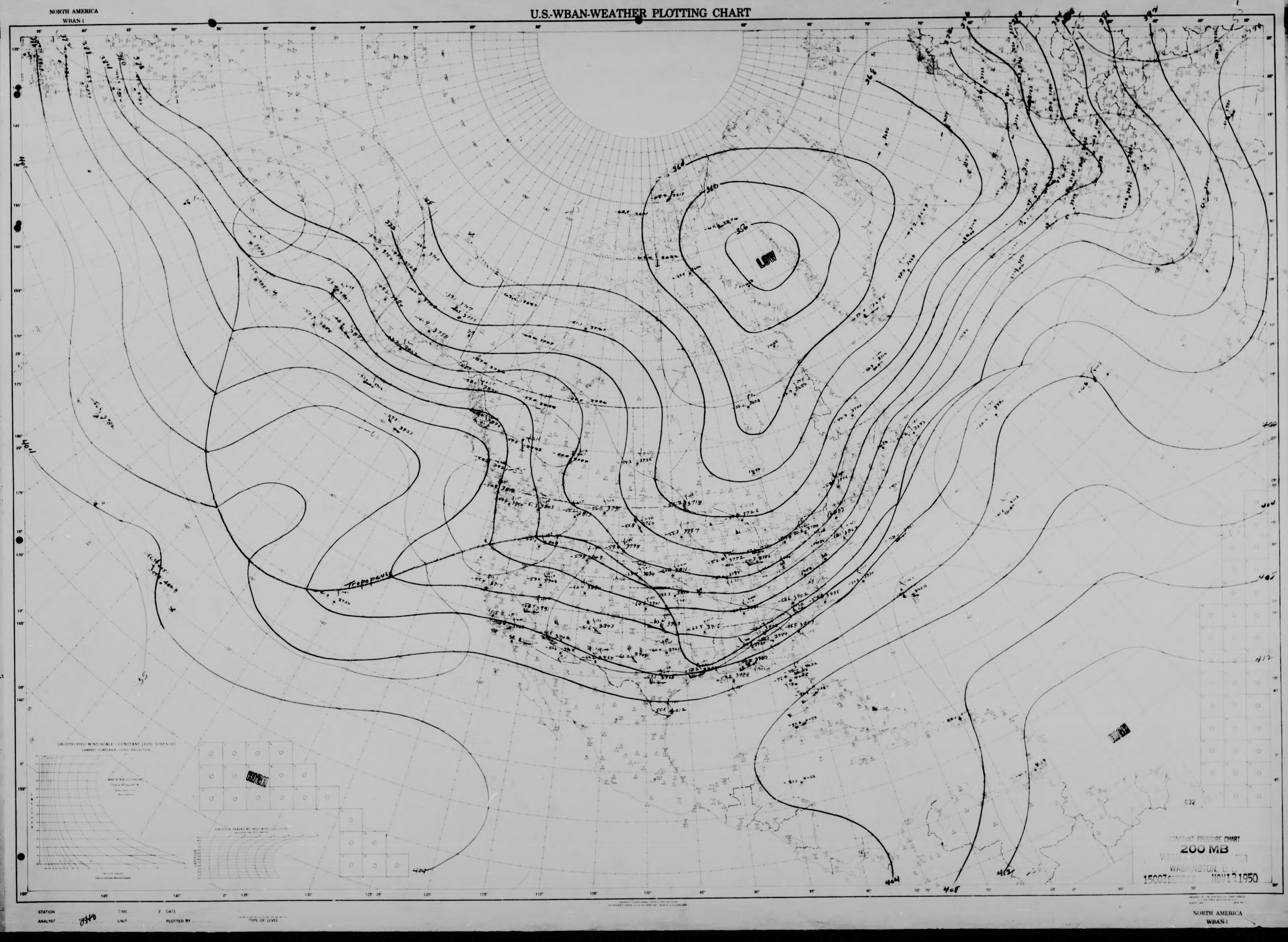
NORTH AMERICA
WBAN-1
U.S.-WBAN-WEATHER PLOTTING CHART
LOW
HIGH
HIGH
Tropopause
CONSTANT PRESSURE CHART
200 MB
NOV 12 1950
STATION
ANALYST
TIME
DATE
UNIT
PLOTTED BY
TYPE OF LEVEL
NORTH AMERICA
WBAN-1

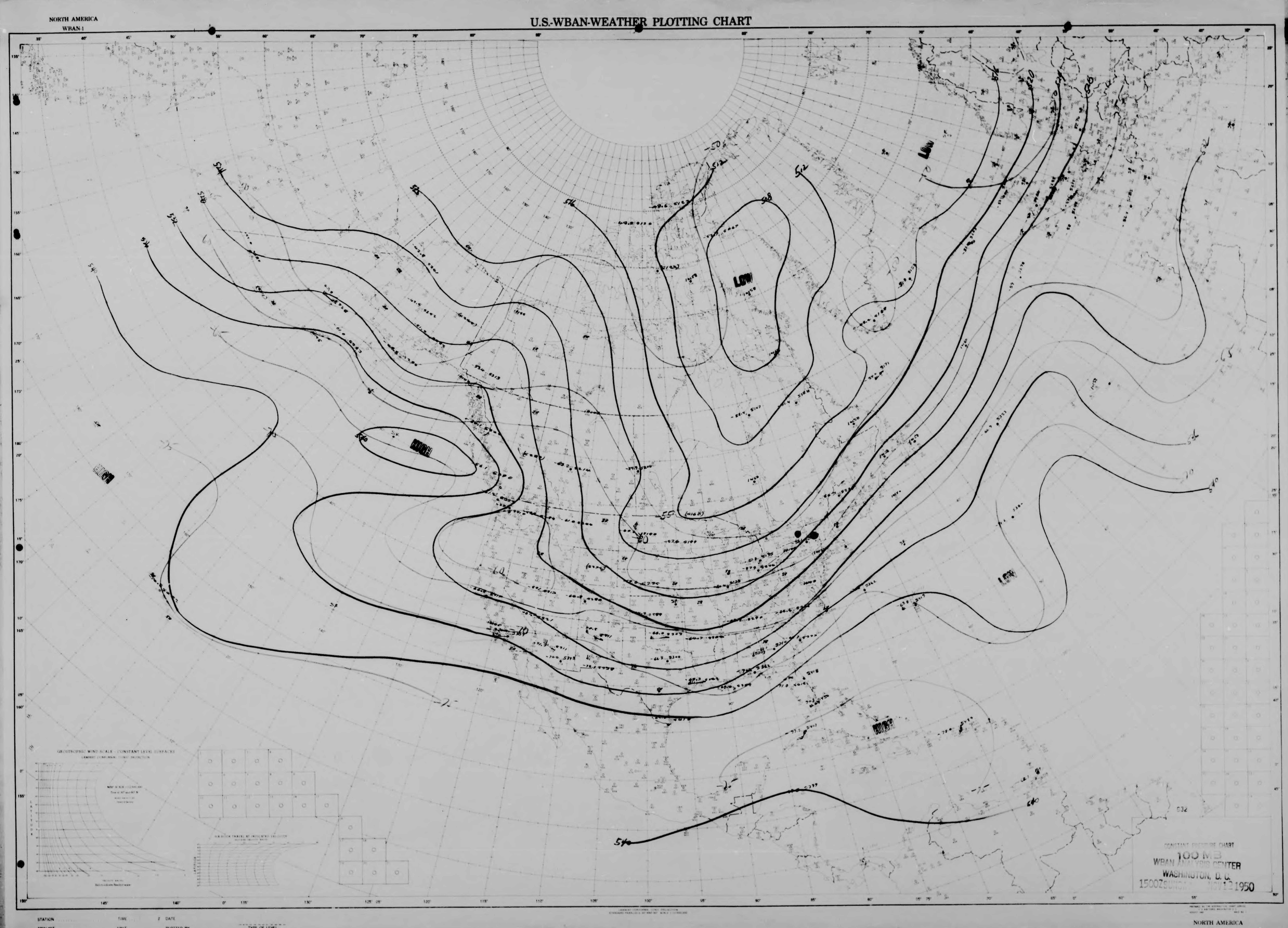
NORTH AMERICA
WBAN-1
U.S.-WBAN-WEATHER PLOTTING CHART
LOW
LOW
LOW
LOW
HIGH
HIGH
HIGH
CONSTANT PRESSURE CHART
100 MB
WBAN ANALYSIS CENTER
WASHINGTON, D. C.
1500Z NOV 12 1950
STATION
TIME
DATE
ANALYST
UNIT
PLOTTED BY
TYPE OF LEVEL
NORTH AMERICA
WBAN-1

NORTH AMERICA
WBAN-1

U.S.-WBAN-WEATHER PLOTTING CHART

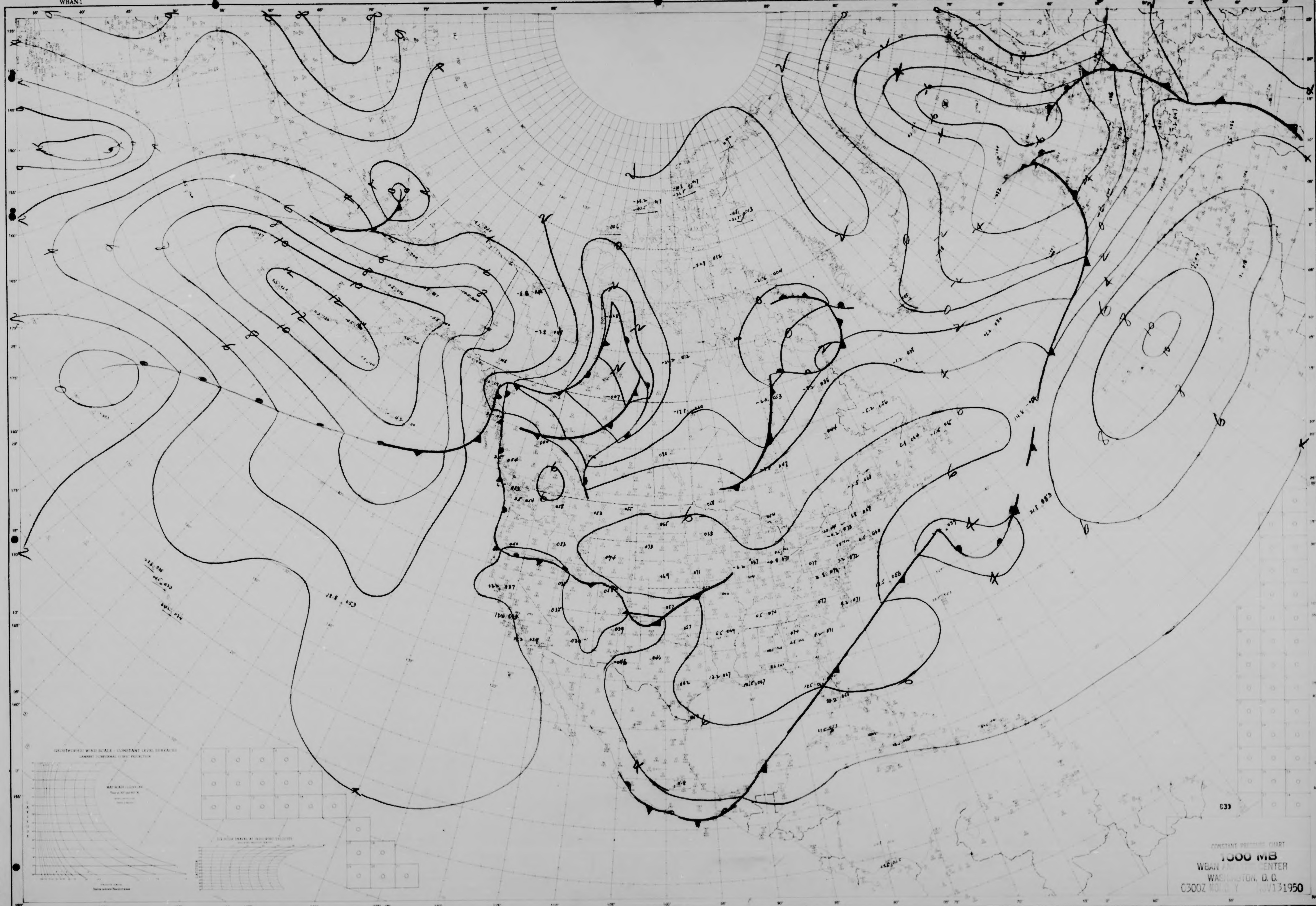

STATION
ANALYST RAD
TIME
DATE
UNIT
PLOTTED BY
TYPE OF LEVEL

NORTH AMERICA
WBAN-1

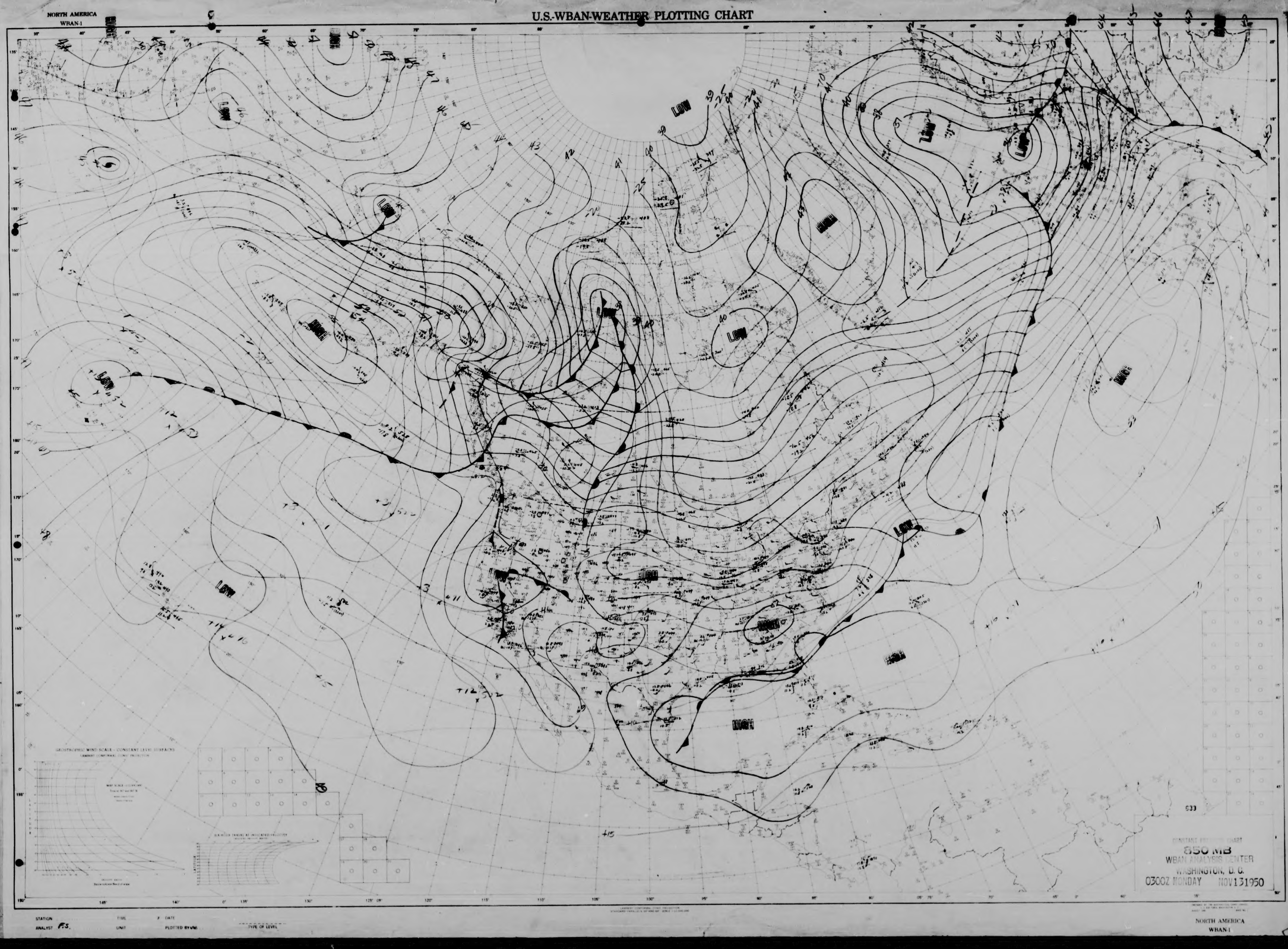
NORTH AMERICA
WBAN-1
U.S.-WBAN-WEATHER PLOTTING CHART
LOW
HIGH
633
CONSTANT PRESSURE CHART
850 MB
WBAN ANALYSIS CENTER
WASHINGTON, D. C.
0300Z MONDAY NOV 13 1950
STATION
ANALYST
TIME
UNIT
DATE
PLOTTED BY
TYPE OF LEVEL
NORTH AMERICA
WBAN-1

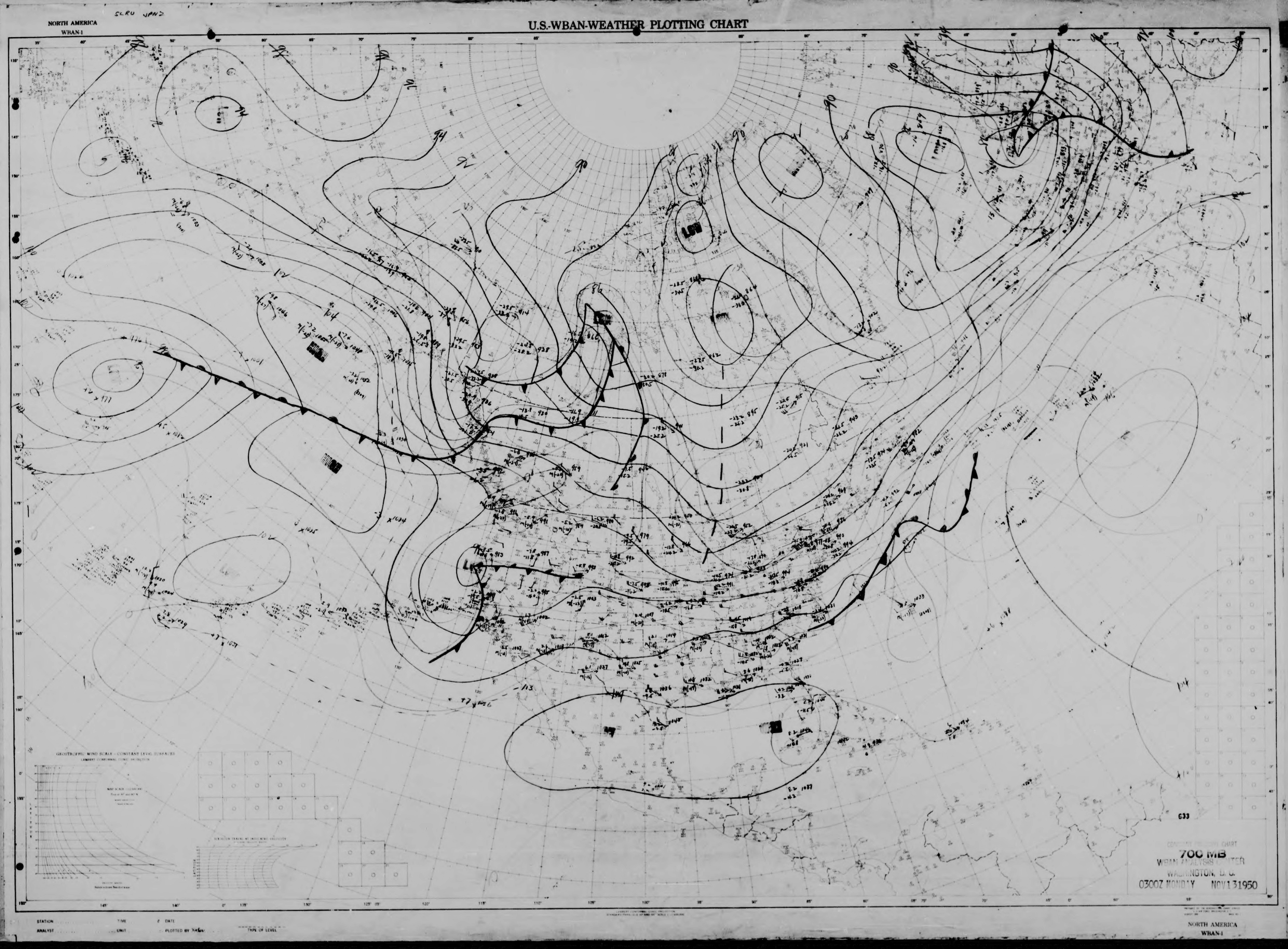

NORTH AMERICA
WBAN-1
U.S.-WBAN-WEATHER PLOTTING CHART
LOW
HIGH
633
700 MB
WBAN ANALYSIS CENTER
WASHINGTON, D.C.
0300Z MONDAY NOV 13 1950
STATION
ANALYST
NORTH AMERICA
WBAN-1

NORTH AMERICA
WBAN-1

U.S.-WBAN-WEATHER PLOTTING CHART

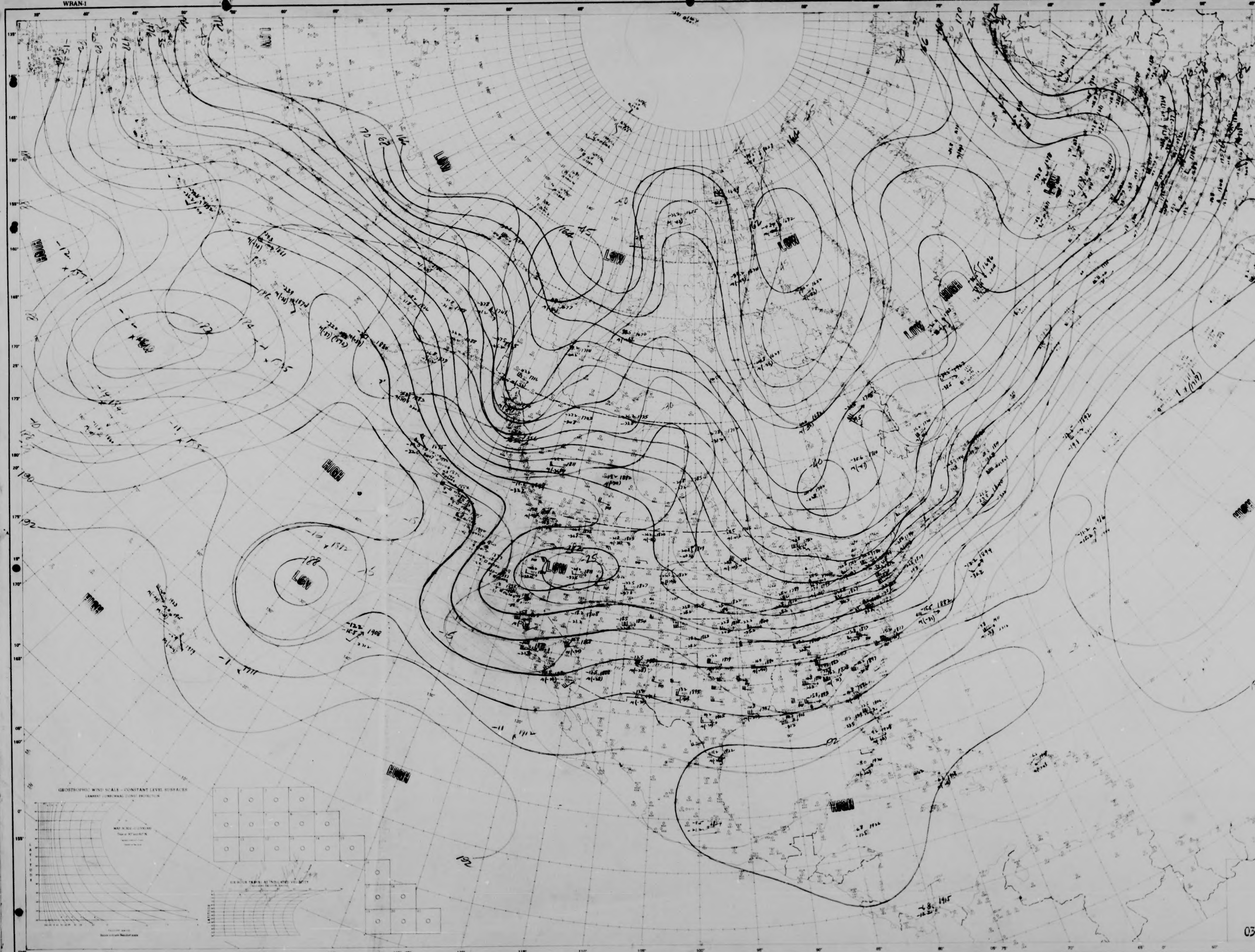

STATION .... TIME .... & DATE ....
ANALYST ST, FS .... UNIT .... PLOTTED BY .... TYPE OF LEVEL

NORTH AMERICA
WBAN-1

NORTH AMERICA
WBAN-1

U.S.-WBAN-WEATHER PLOTTING CHART

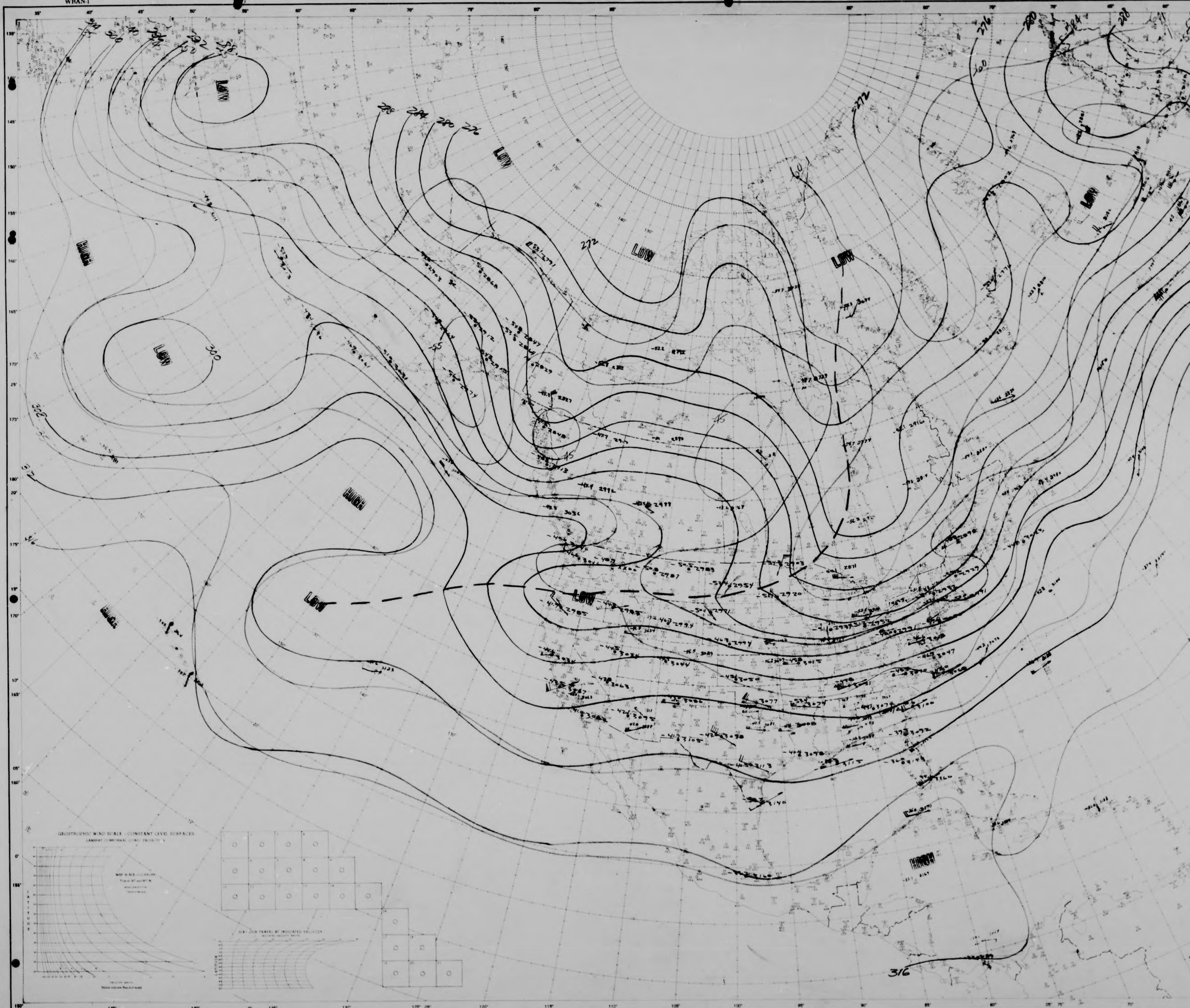

STATION ...... TIME ...... Z DATE ......
ANALYST F.S. ...... UNIT ...... PLOTTED BY ......
TYPE OF LEVEL

NORTH AMERICA
WBAN-1

NORTH AMERICA
WBAN-1

U.S.-WBAN-WEATHER PLOTTING CHART

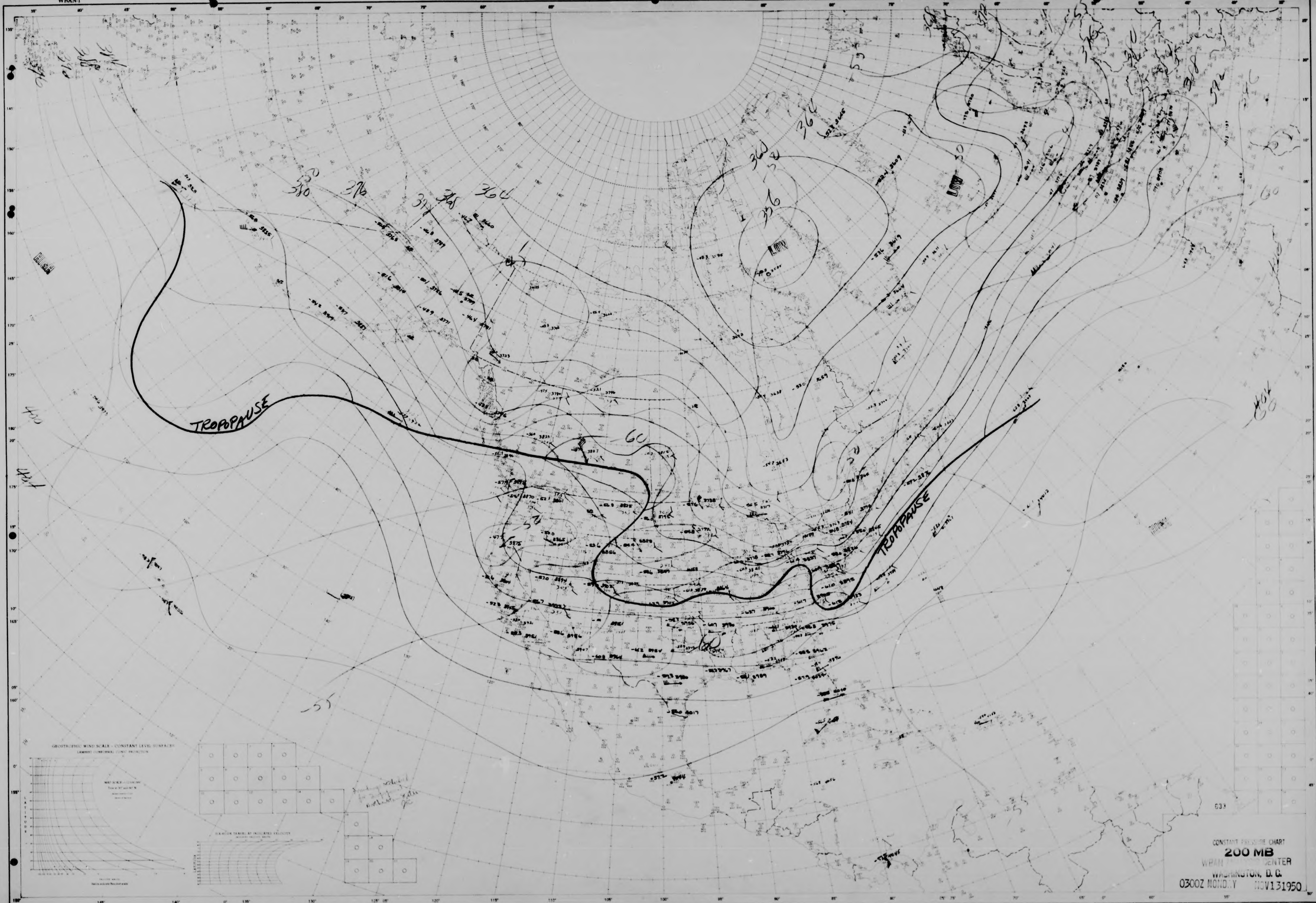

STATION TIME DATE
ANALYST UNIT PLOTTED BY TYPE OF LEVEL

NORTH AMERICA
WBAN-1

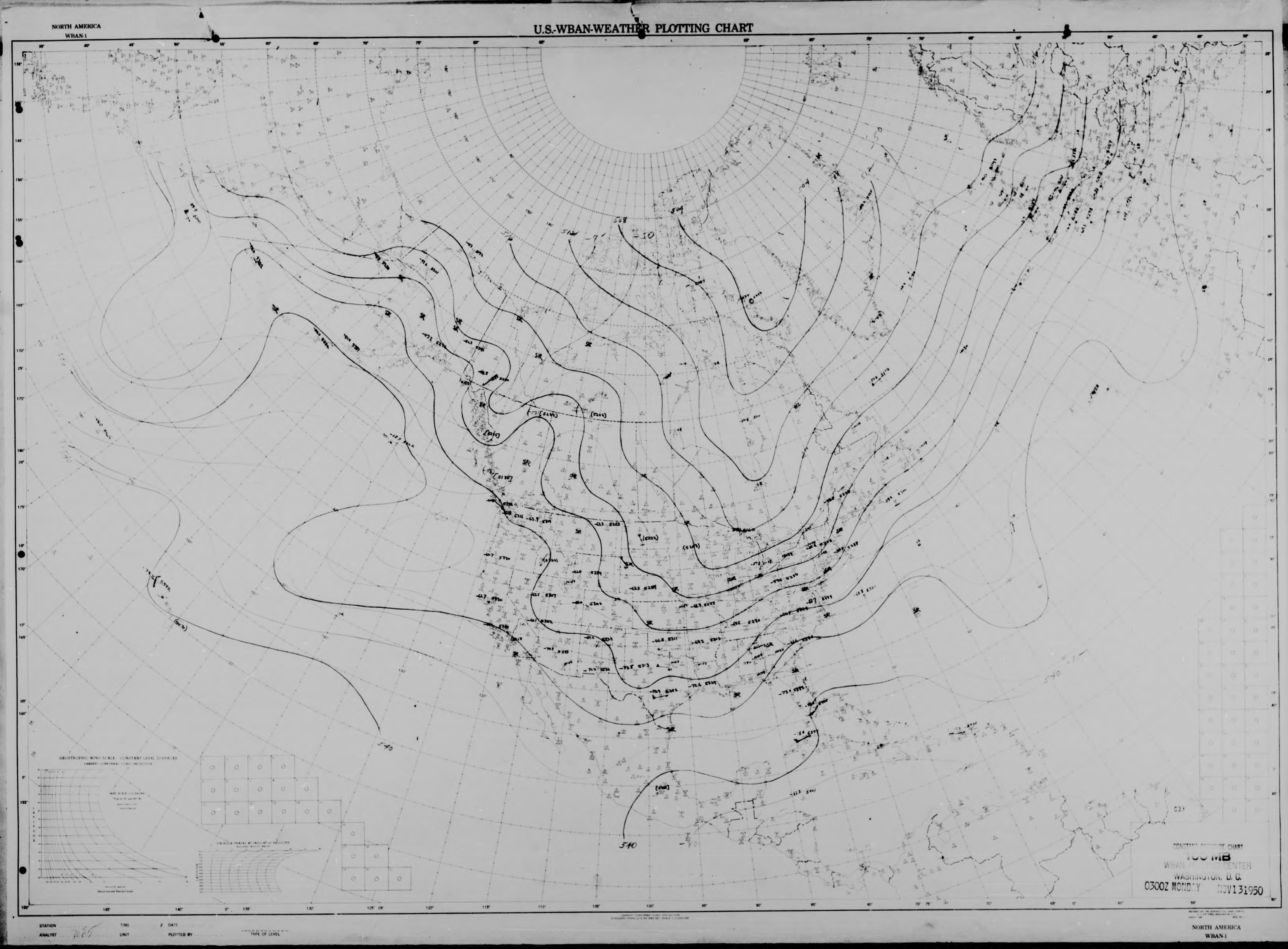
NORTH AMERICA
WBAN-1
U.S.-WBAN-WEATHER PLOTTING CHART
540
CONSTANT CHART
MB
WBAN CENTER
WASHINGTON, D. C.
0300Z MONDAY NOV131950
STATION
TIME
DATE
ANALYST
UNIT
PLOTTED BY
TYPE OF LEVEL
NORTH AMERICA
WBAN-1

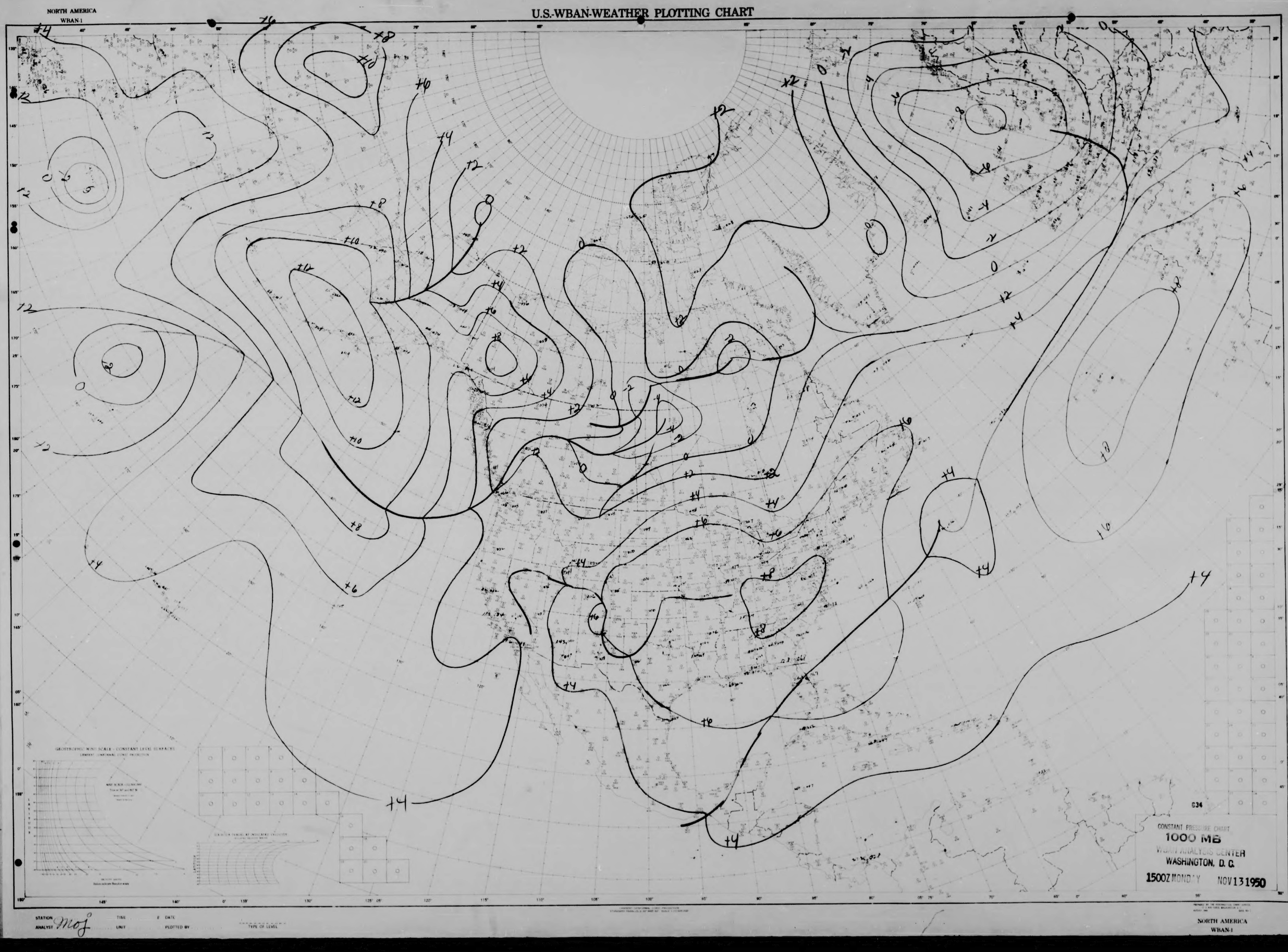
NORTH AMERICA
WBAN-1
U.S.-WBAN-WEATHER PLOTTING CHART
634
CONSTANT PRESSURE CHART
1000 MB
WASHINGTON, D. C.
1500Z
NOV 13 1950
STATION
ANALYST
TIME
DATE
UNIT
PLOTTED BY
TYPE OF LEVEL
NORTH AMERICA
WBAN-1

NORTH AMERICA
WBAN-1

U.S.-WBAN-WEATHER PLOTTING CHART

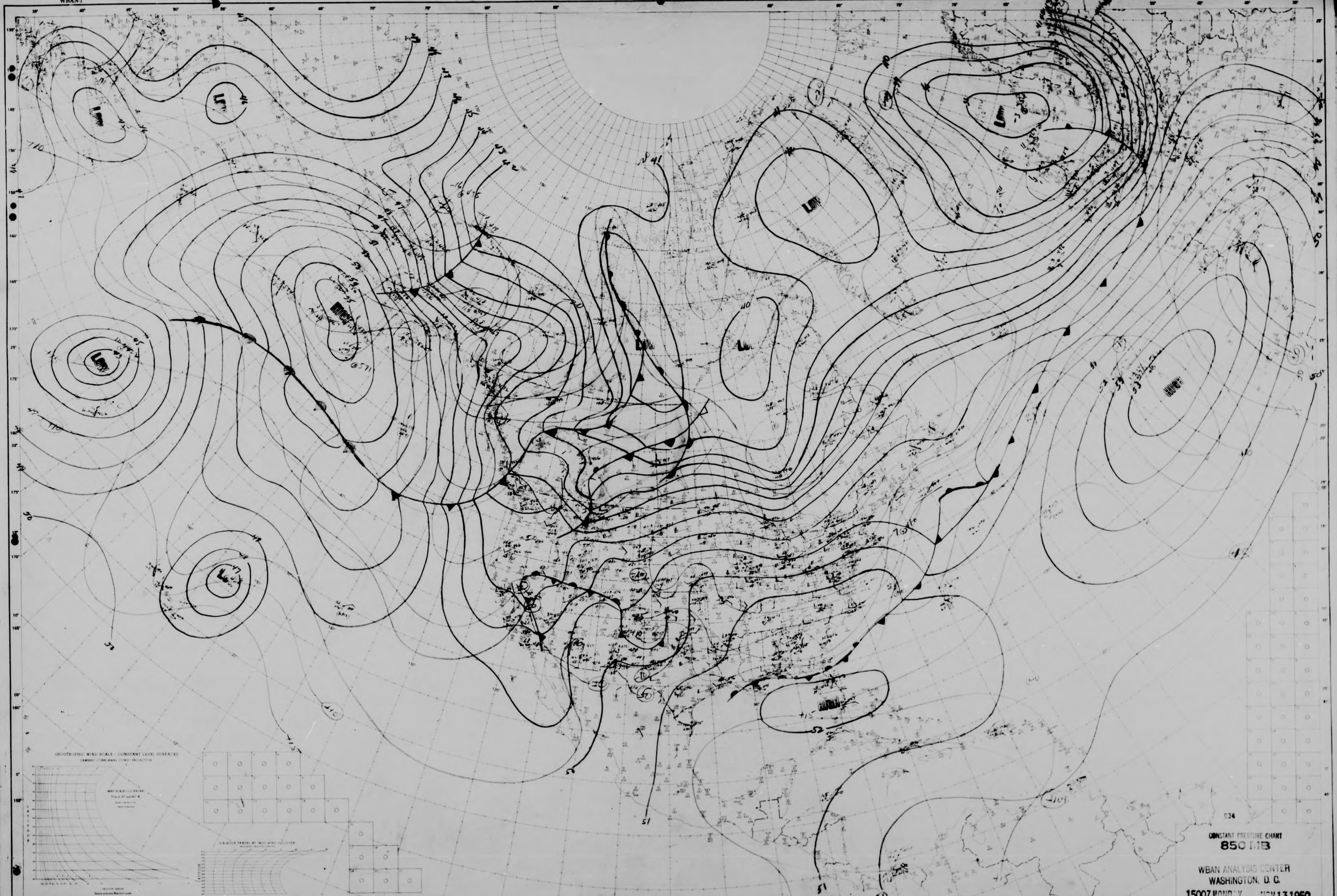

STATION TIME Z DATE
ANALYST UNIT PLOTTED BY TYPE OF LEVEL

NORTH AMERICA
WBAN-1

NORTH AMERICA
WBAN-1

U.S.-WBAN-WEATHER PLOTTING CHART

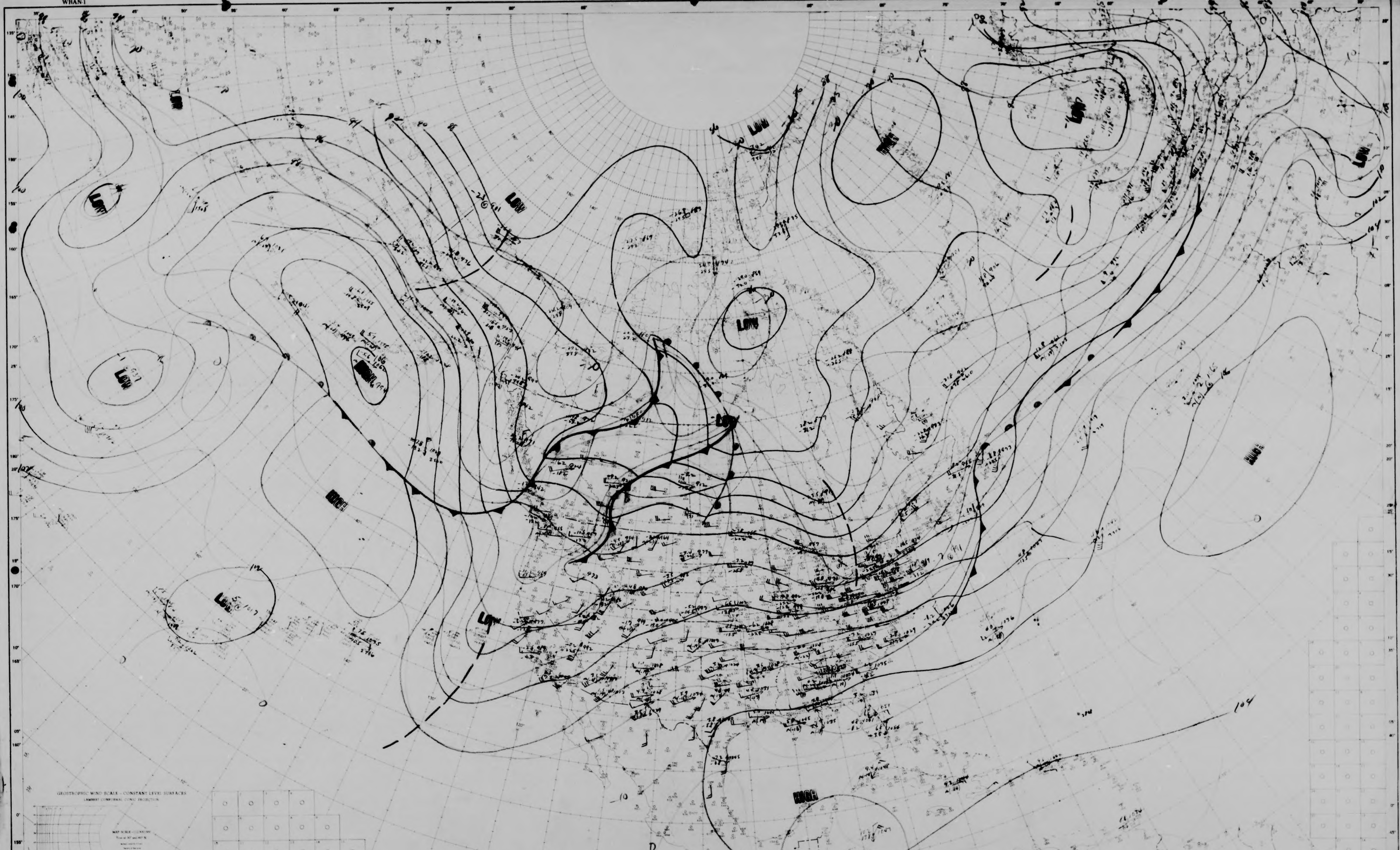

STATION .... TIME .... Z DATE ....

ANALYST WTC GW .... UNIT .... PLOTTED BY .... TYPE OF LEVEL

NORTH AMERICA
WBAN-1

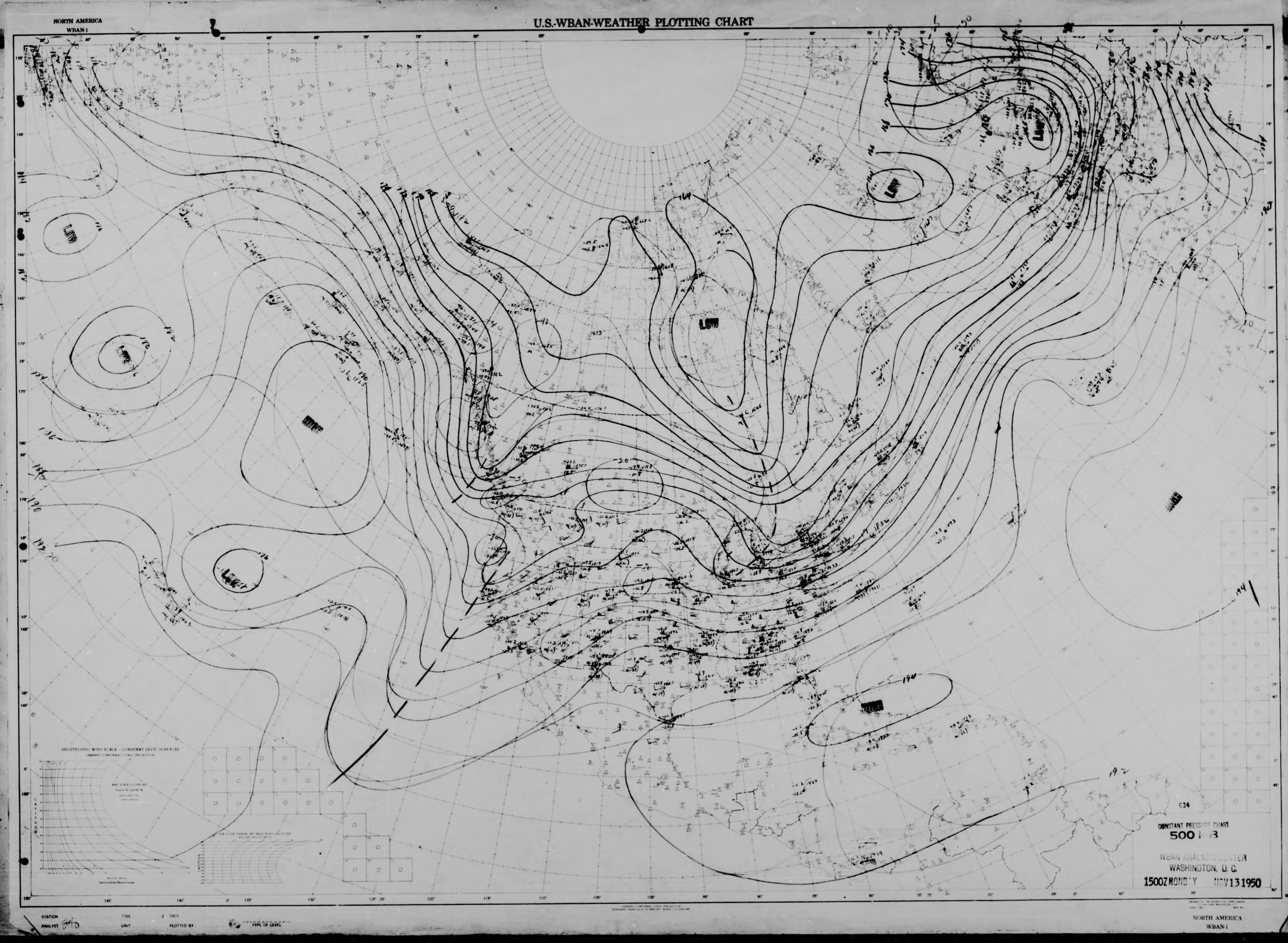
NORTH AMERICA
WBAN-1
U.S.-WBAN-WEATHER PLOTTING CHART
LOW
LOW
LOW
LOW
LOW
LOW
CONSTANT PRESSURE CHART
500
WASHINGTON, D. C.
1500Z
1950
STATION
TIME
DATE
ANALYST
UNIT
PLOTTED BY
TYPE OF LEVEL
NORTH AMERICA
WBAN-1

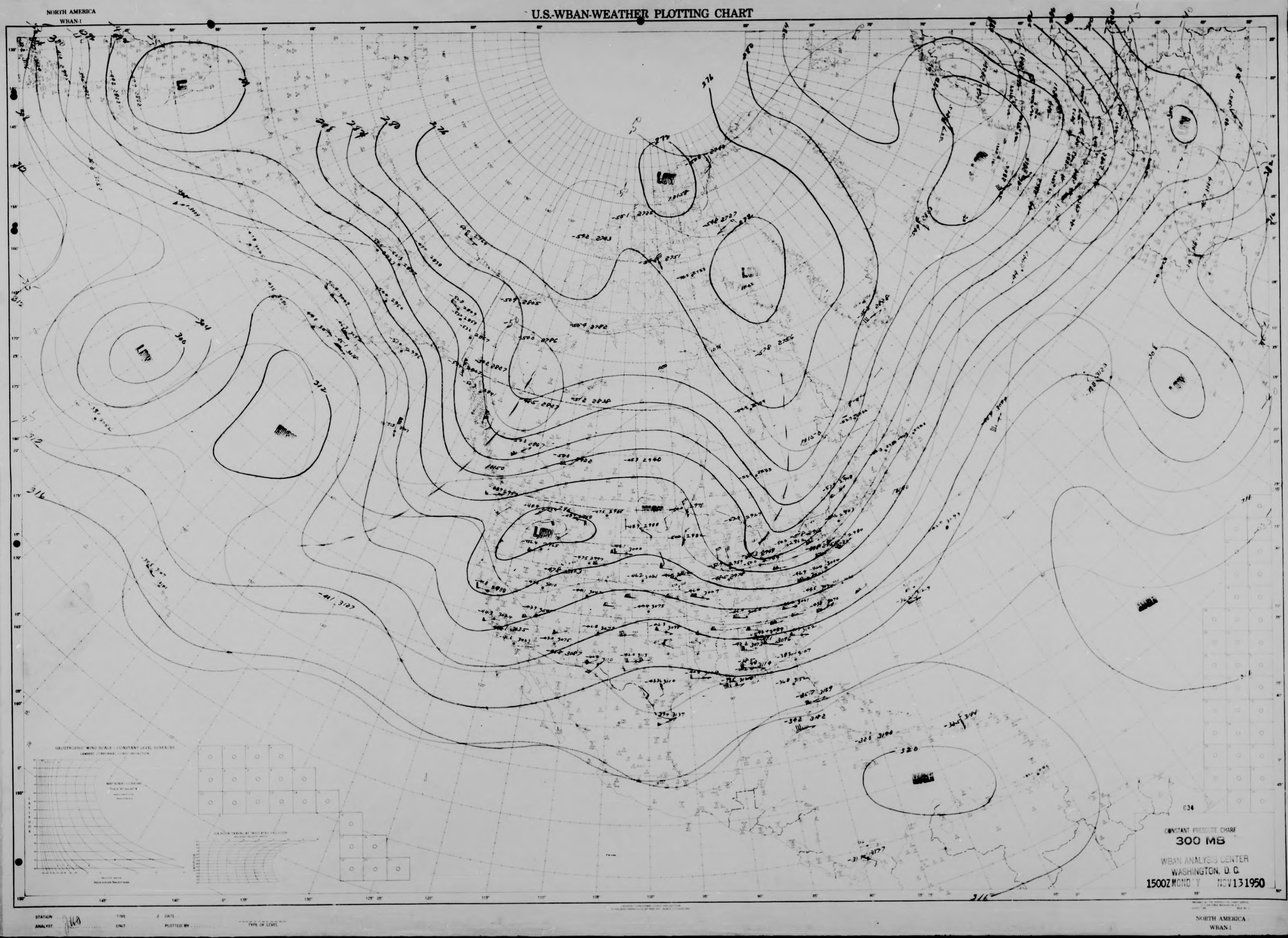
NORTH AMERICA
WBAN-1
U.S.-WBAN-WEATHER PLOTTING CHART
LOW
LOW
LOW
LOW
LOW
834
CONSTANT PRESSURE CHART
300 MB
WBAN ANALYSIS CENTER
WASHINGTON, D. C.
1500Z MONDAY NOV 13 1950
STATION
ANALYST
TIME
UNIT
DATE
PLOTTED BY
TYPE OF LEVEL
NORTH AMERICA
WBAN-1

NORTH AMERICA
WBAN-1

U.S.-WBAN-WEATHER PLOTTING CHART

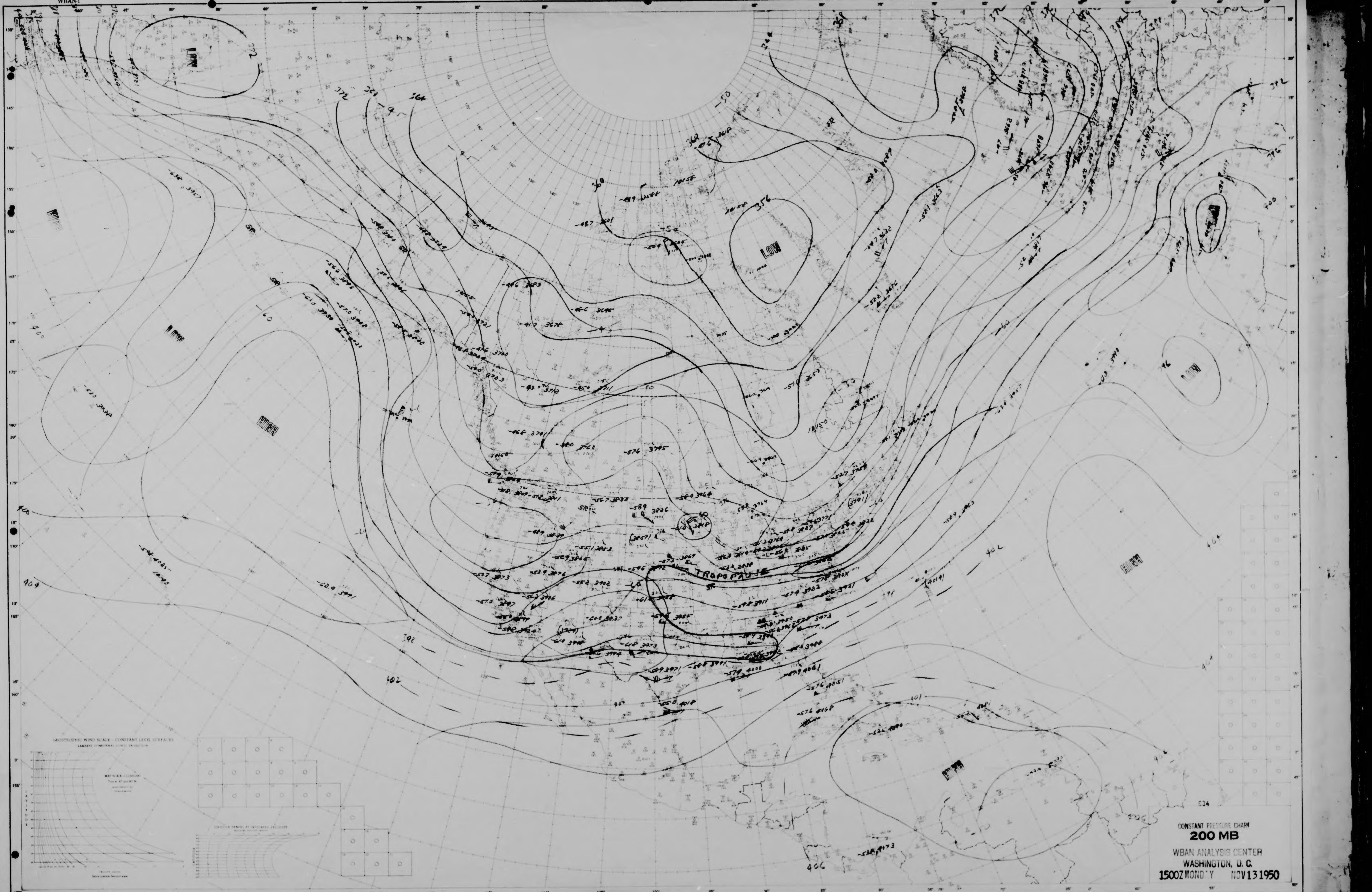

STATION ANALYST 97 TIME UNIT PLOTTED BY Aulit TYPE OF LEVEL

NORTH AMERICA
WBAN-1

NORTH AMERICA
WBAN-1

U.S.-WBAN-WEATHER PLOTTING CHART

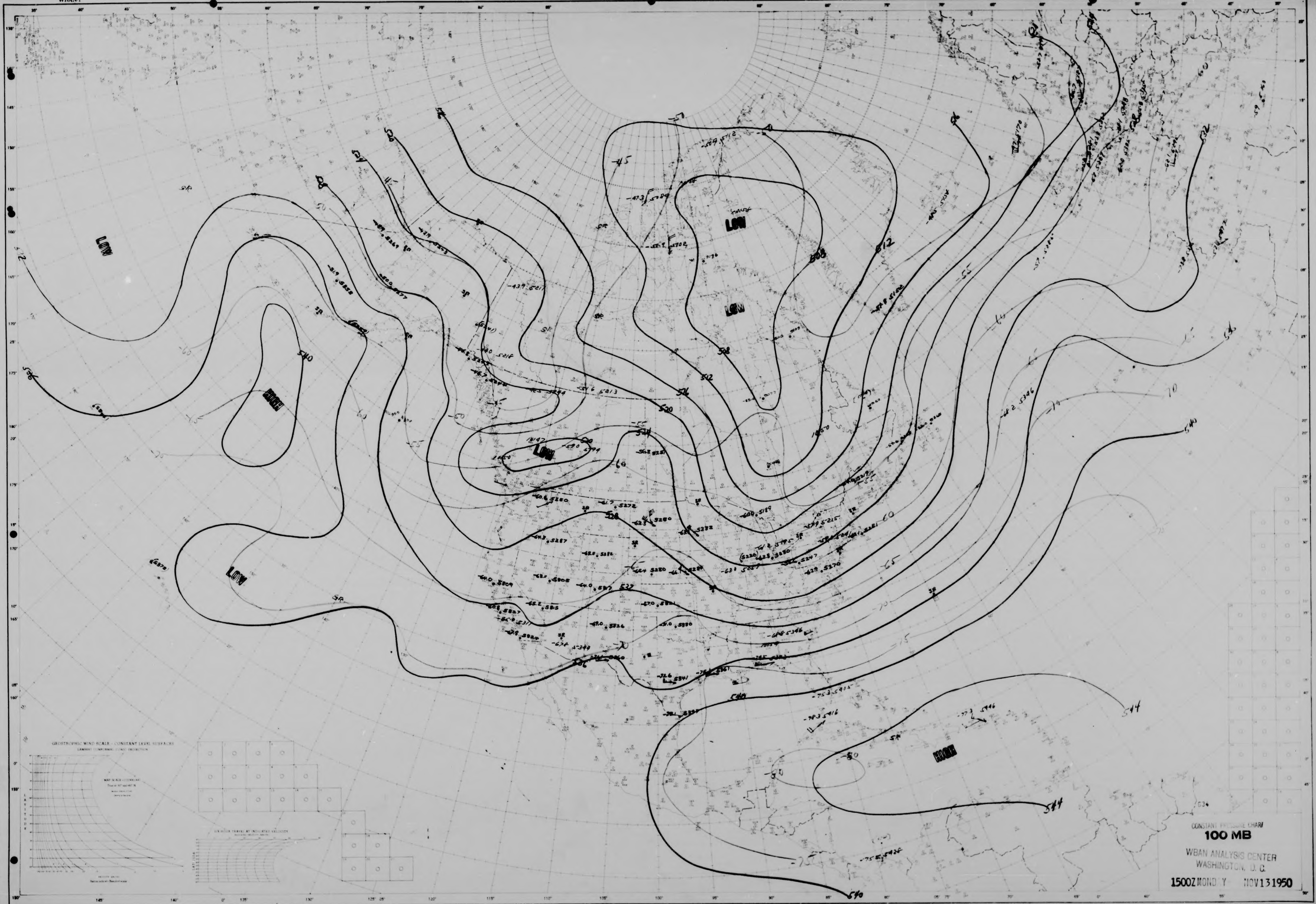

STATION ANALYST TIME DATE UNIT PLOTTED BY TYPE OF LEVEL

NORTH AMERICA
WBAN-1

NORTH AMERICA
WBAN-1

U.S.-WBAN-WEATHER PLOTTING CHART

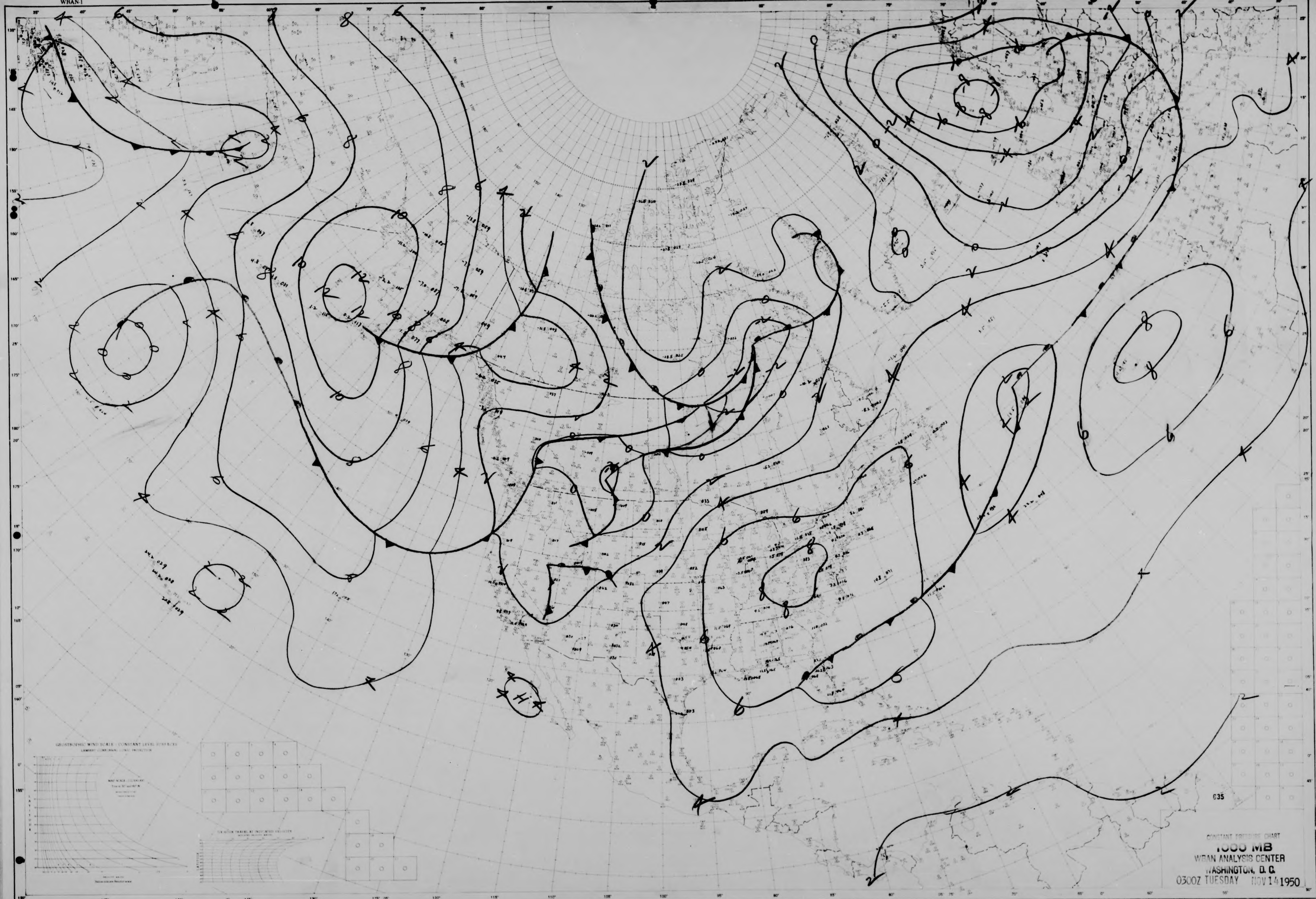

STATION RAD TIME DATE
ANALYST UNIT PLOTTED BY
TYPE OF LEVEL

NORTH AMERICA
WBAN-1

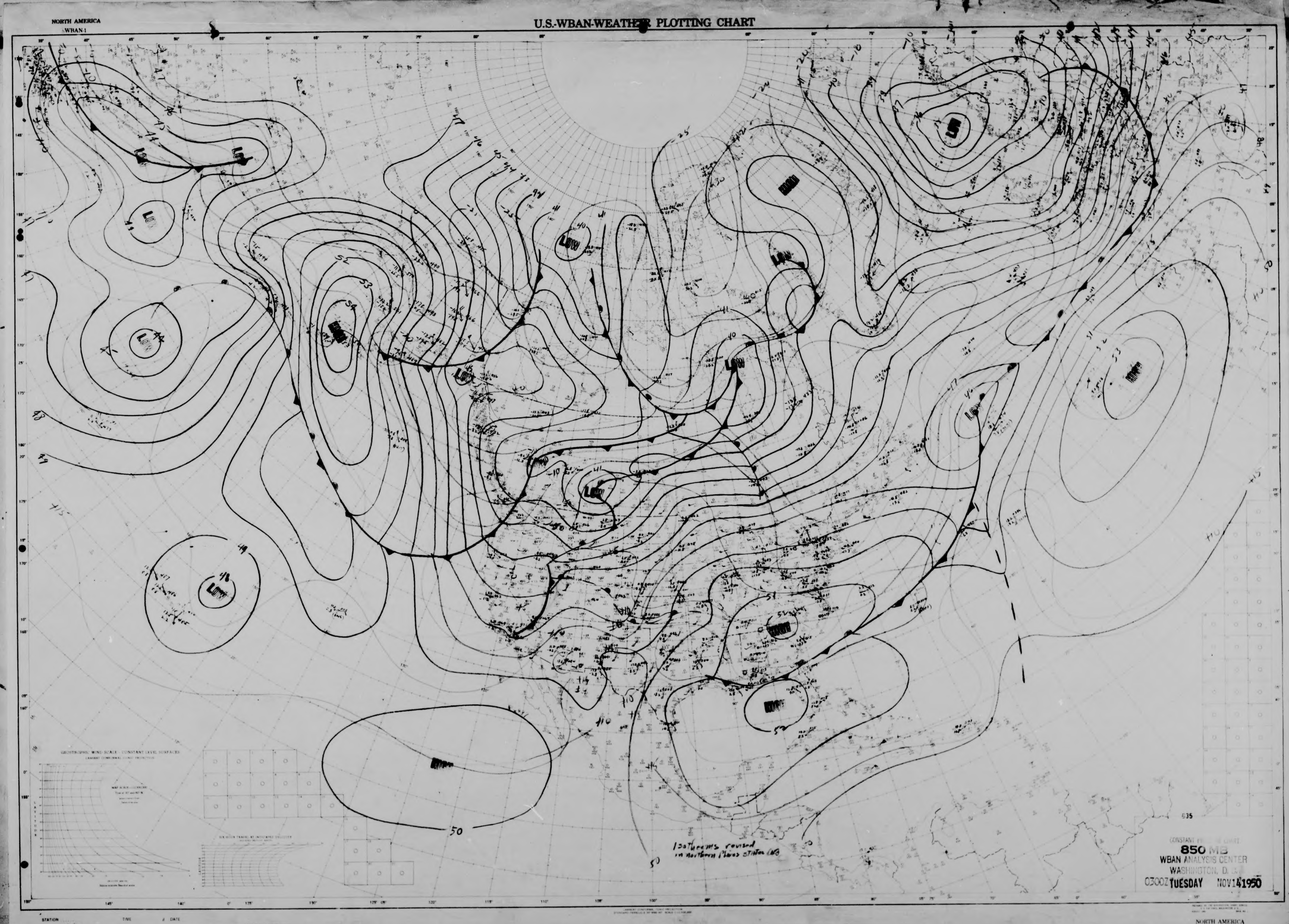
NORTH AMERICA
WBAN-1
U.S.-WBAN-WEATHER PLOTTING CHART
LOW
1507 breaks revised in northern Plains states
635
CONSTANT PRESSURE CHART
850 MB
WBAN ANALYSIS CENTER
WASHINGTON, D. C.
0300Z TUESDAY NOV 14 1950
STATION
ANALYST TB
NORTH AMERICA
WBAN-1

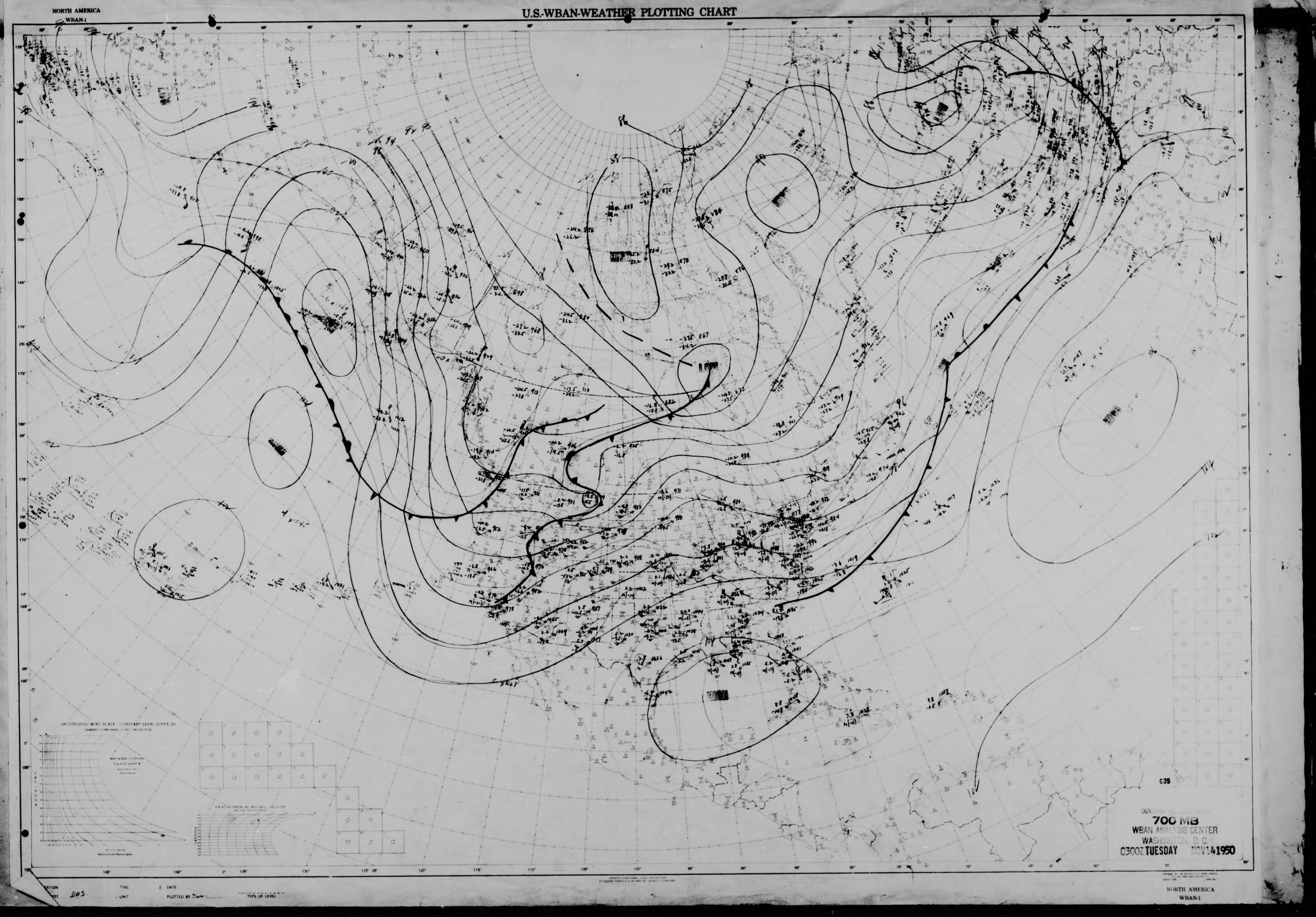
NORTH AMERICA
WBAN-1
U.S.-WBAN-WEATHER PLOTTING CHART
700 MB
WBAN ANALYSIS CENTER
WASHINGTON, D.C.
0300Z TUESDAY NOV 14 1950
635
NORTH AMERICA
WBAN-1

NORTH AMERICA
WBAN-1

U.S.-WBAN-WEATHER PLOTTING CHART

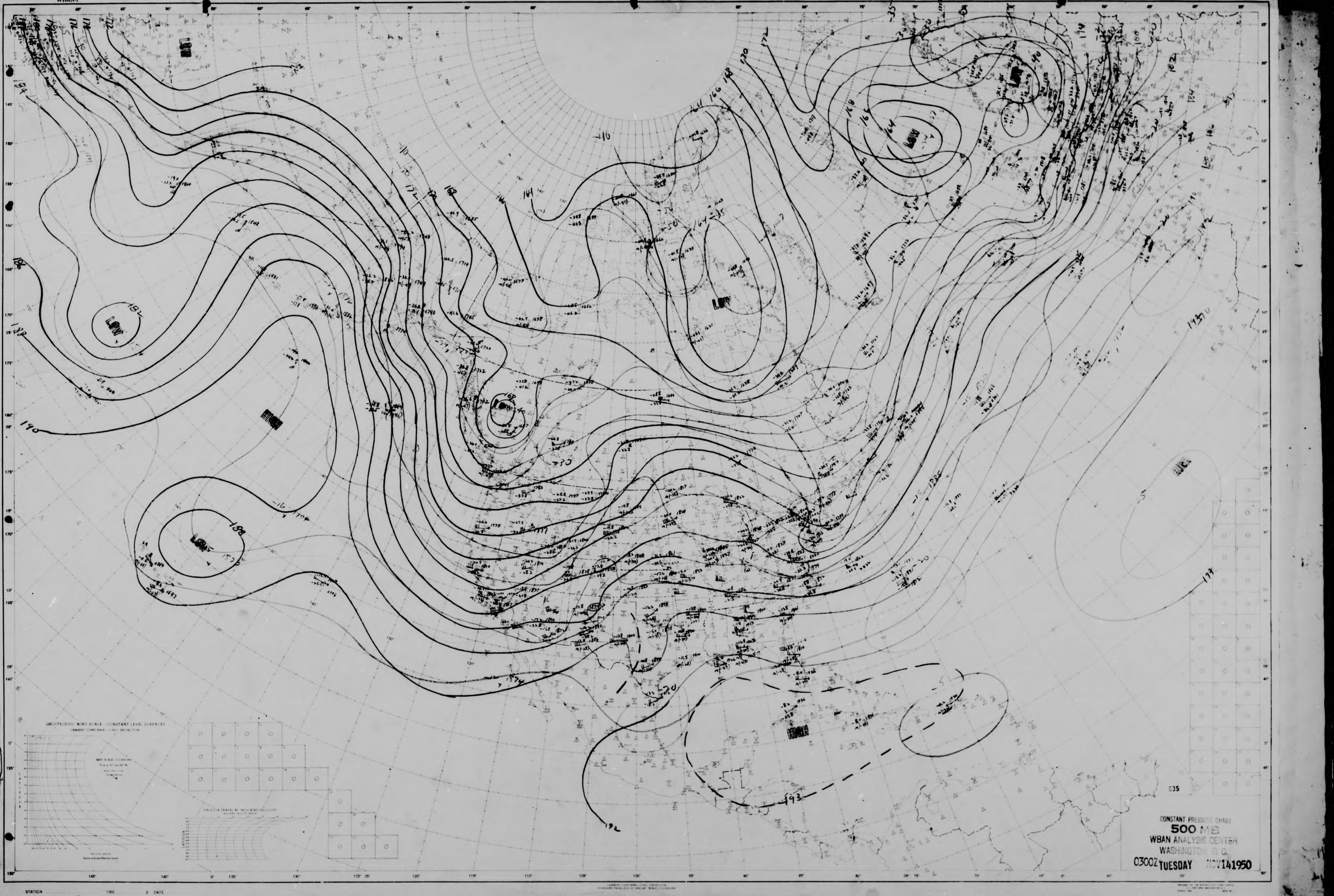

STATION
ANALYST ST - TB
TIME
UNIT
DATE
PLOTTED BY
TYPE OF LEVEL

NORTH AMERICA

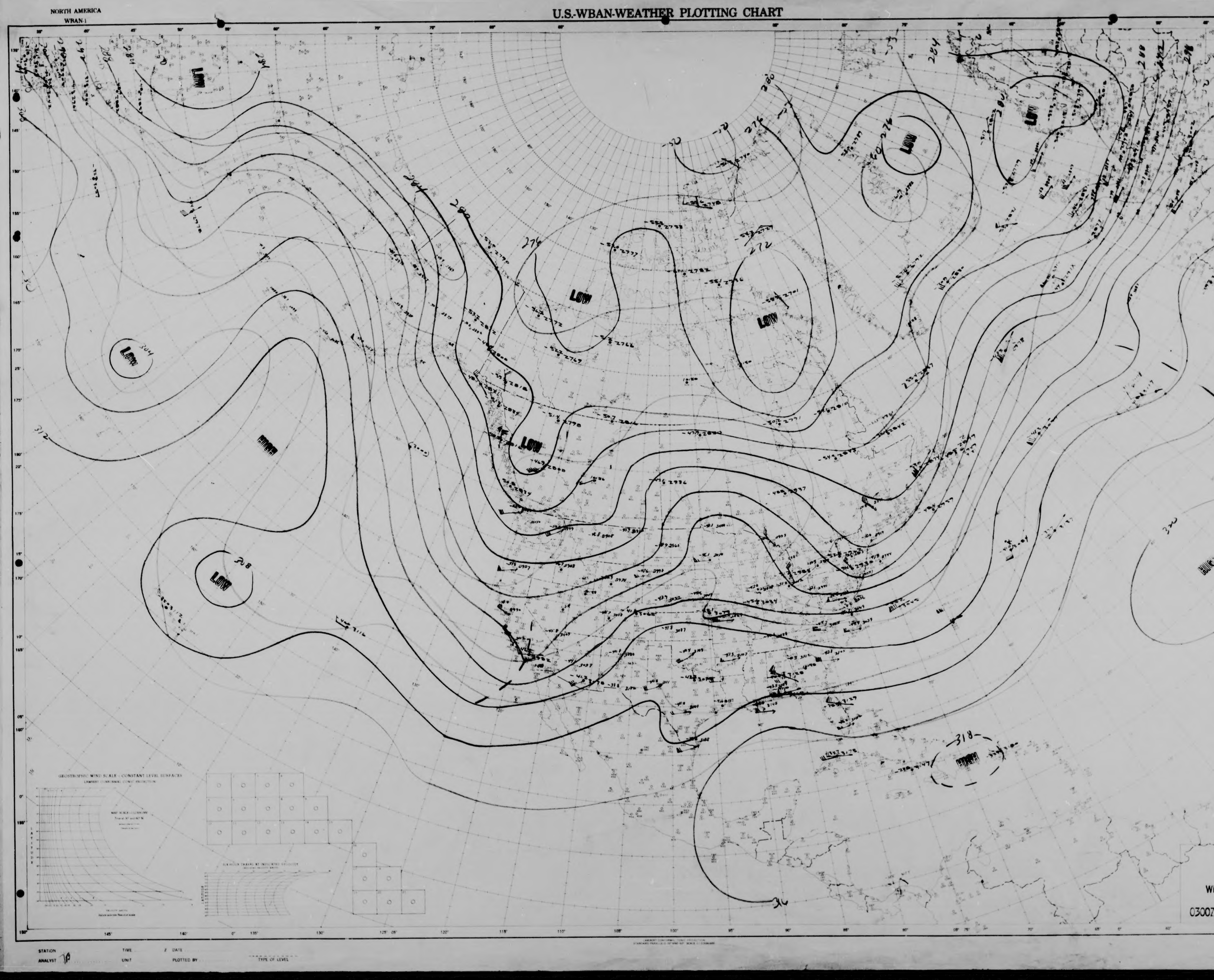
NORTH AMERICA
WBAN-1
U.S.-WBAN-WEATHER PLOTTING CHART
LOW
CONSTANT PRESSURE CHART
300 MB
WBAN ANALYSIS CENTER
WASHINGTON, D.C.
0300Z TUESDAY NOV 14 1950
STATION
ANALYST
TIME
UNIT
PLOTTED BY
TYPE OF LEVEL
NORTH AMERICA
WBAN-1

NORTH AMERICA
WBAN-1

U.S.-WBAN-WEATHER PLOTTING CHART

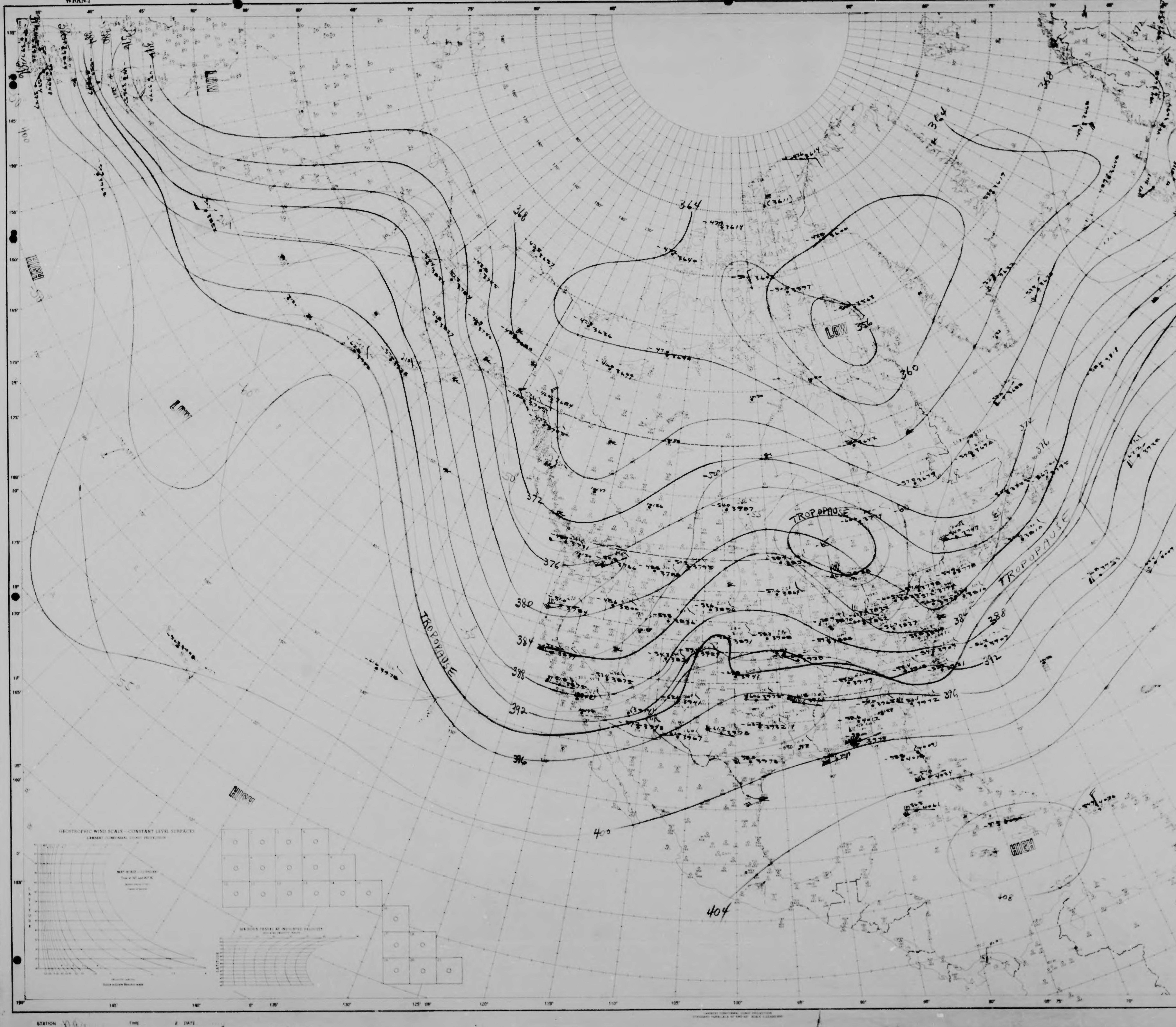

STATION TIME DATE
ANALYST UNIT PLOTTED BY TYPE OF LEVEL

NORTH AMERICA
WBAN-1

NORTH AMERICA
WBAN-1

U.S.-WBAN-WEATHER PLOTTING CHART

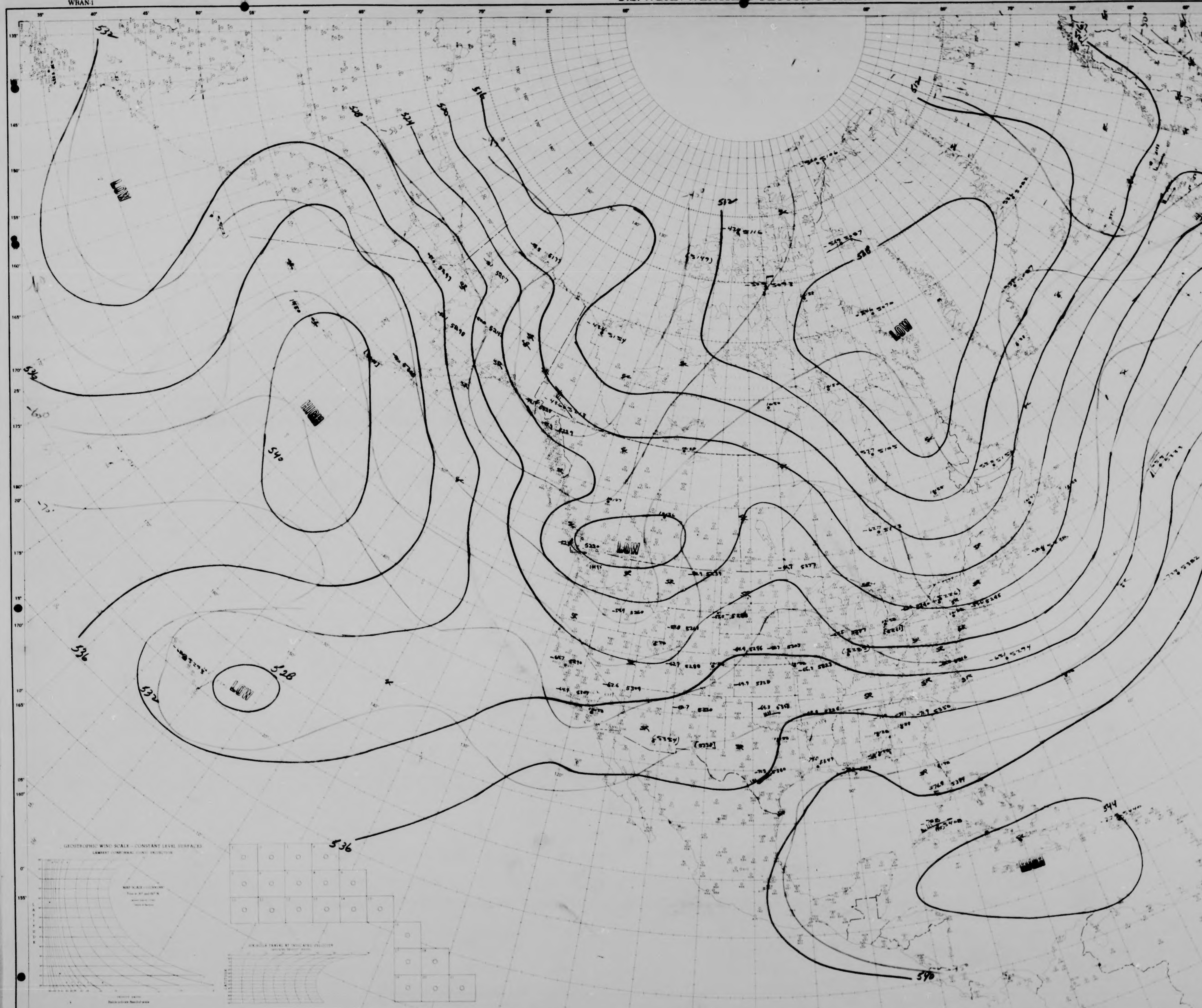

STATION TIME DATE
ANALYST UNIT PLOTTED BY TYPE OF LEVEL

NORTH AMERICA
WBAN-1

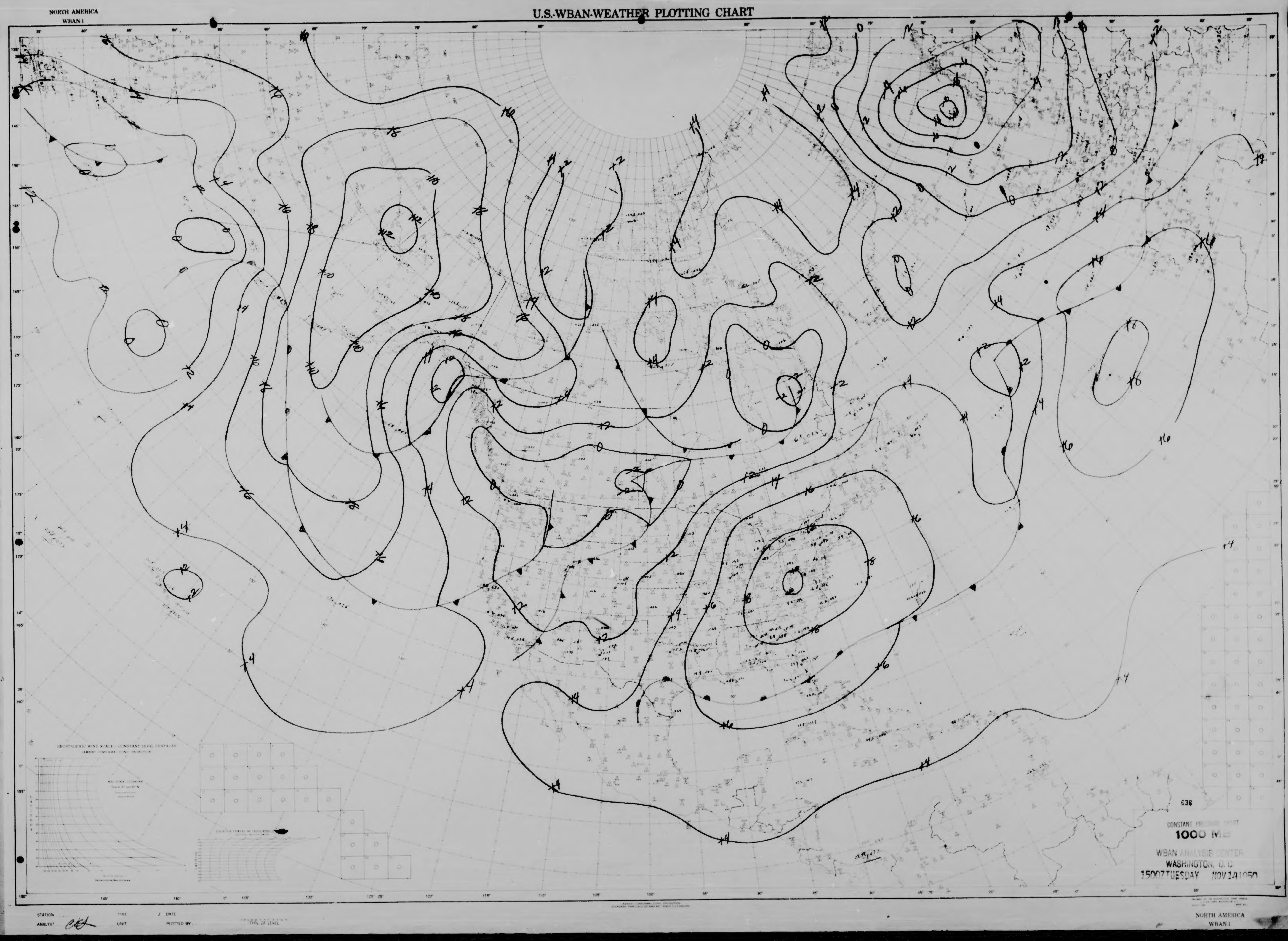

NORTH AMERICA
WBAN-1
U.S.-WBAN-WEATHER PLOTTING CHART
636
CONSTANT PRESSURE CHART
1000 MB
WBAN ANALYSIS CENTER
WASHINGTON, D.C.
1500Z TUESDAY NOV 14 1950
STATION
ANALYST
TIME
DATE
UNIT
PLOTTED BY
TYPE OF LEVEL
NORTH AMERICA
WBAN-1

NORTH AMERICA
WBAN-1
U.S.-WBAN-WEATHER PLOTTING CHART
LOW
HIGH
850 MB
WASHINGTON, D.C.
1500Z TUESDAY NOV 14 1950
STATION
ANALYST
NORTH AMERICA
WBAN-1

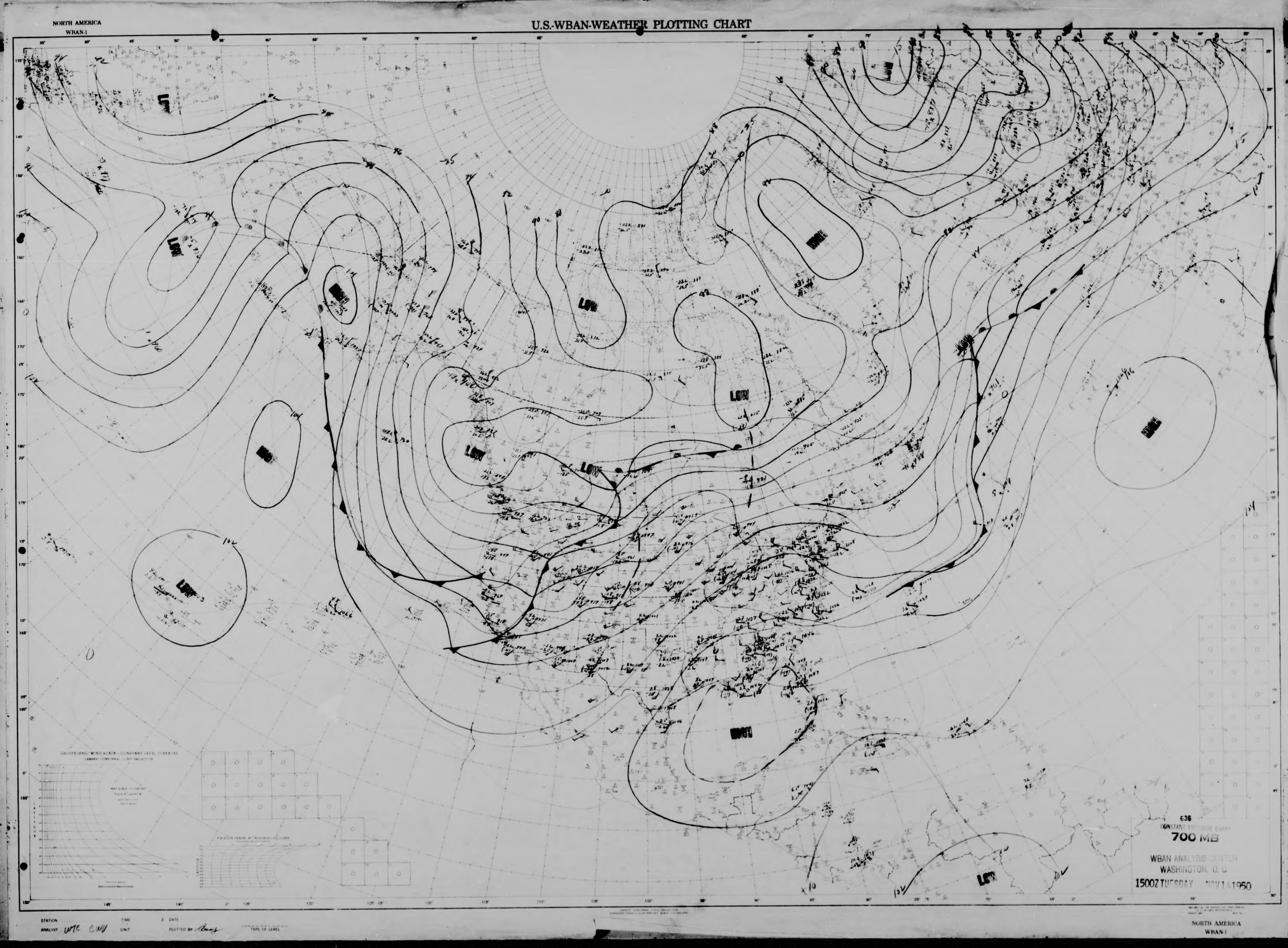

NORTH AMERICA
WBAN-1
U.S.-WBAN-WEATHER PLOTTING CHART
LOW
LOW
HIGH
LOW
HIGH
LOW
HIGH
LOW
LOW
LOW
HIGH
LOW
HIGH
HIGH
LOW
636
CONSTANT PRESSURE CHART
700 MB
WBAN ANALYSIS CENTER
WASHINGTON, D. C.
1500Z TUESDAY NOV 14 1950
STATION
ANALYST
TIME
DATE
UNIT
PLOTTED BY
TYPE OF LEVEL
NORTH AMERICA
WBAN-1

NORTH AMERICA
WBAN-1

U.S.-WBAN-WEATHER PLOTTING CHART

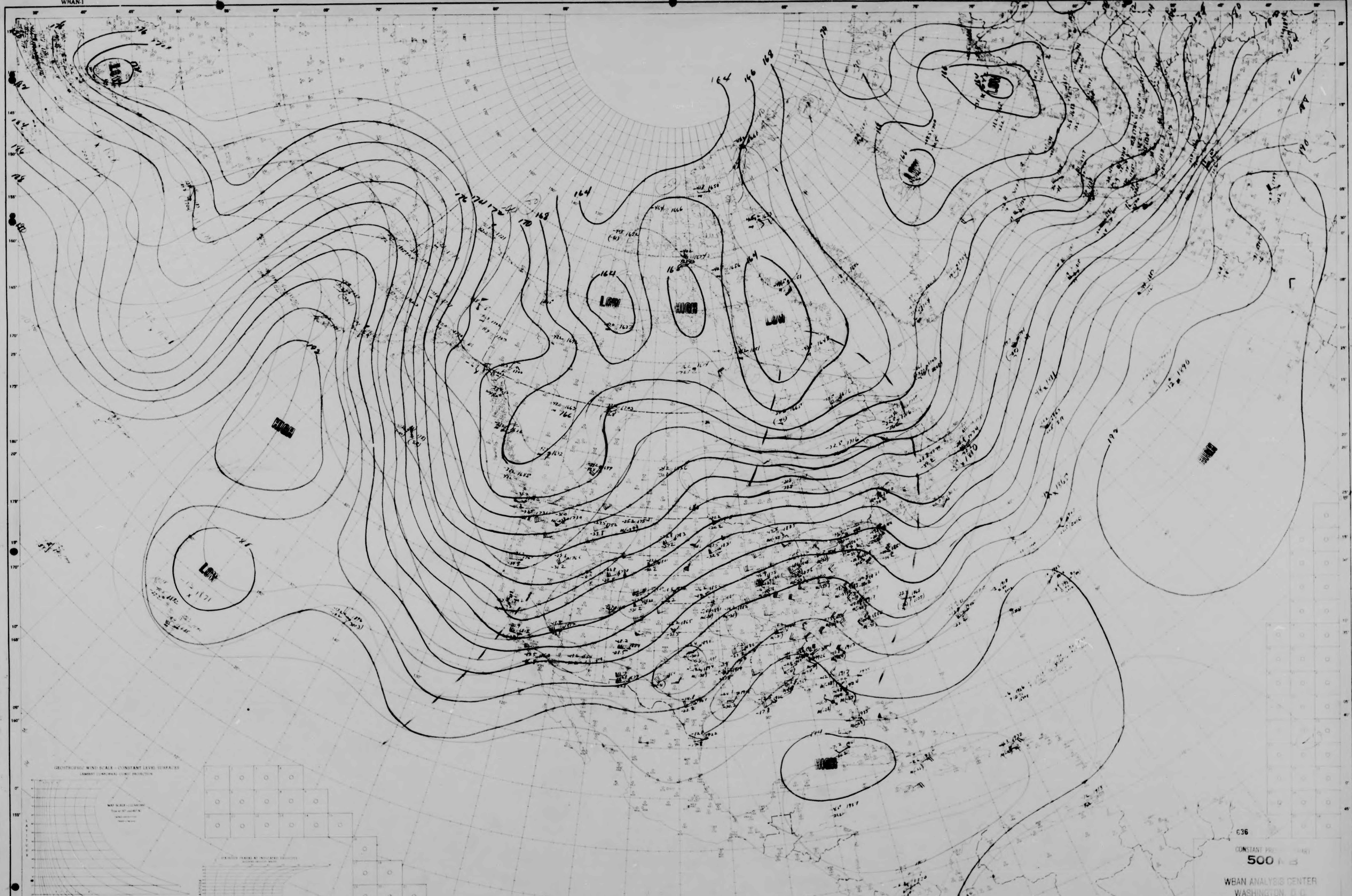

STATION TIME DATE
ANALYST UNIT PLOTTED BY TYPE OF LEVEL

NORTH AMERICA
WBAN-1

NORTH AMERICA
WBAN-1

U.S.-WBAN-WEATHER PLOTTING CHART

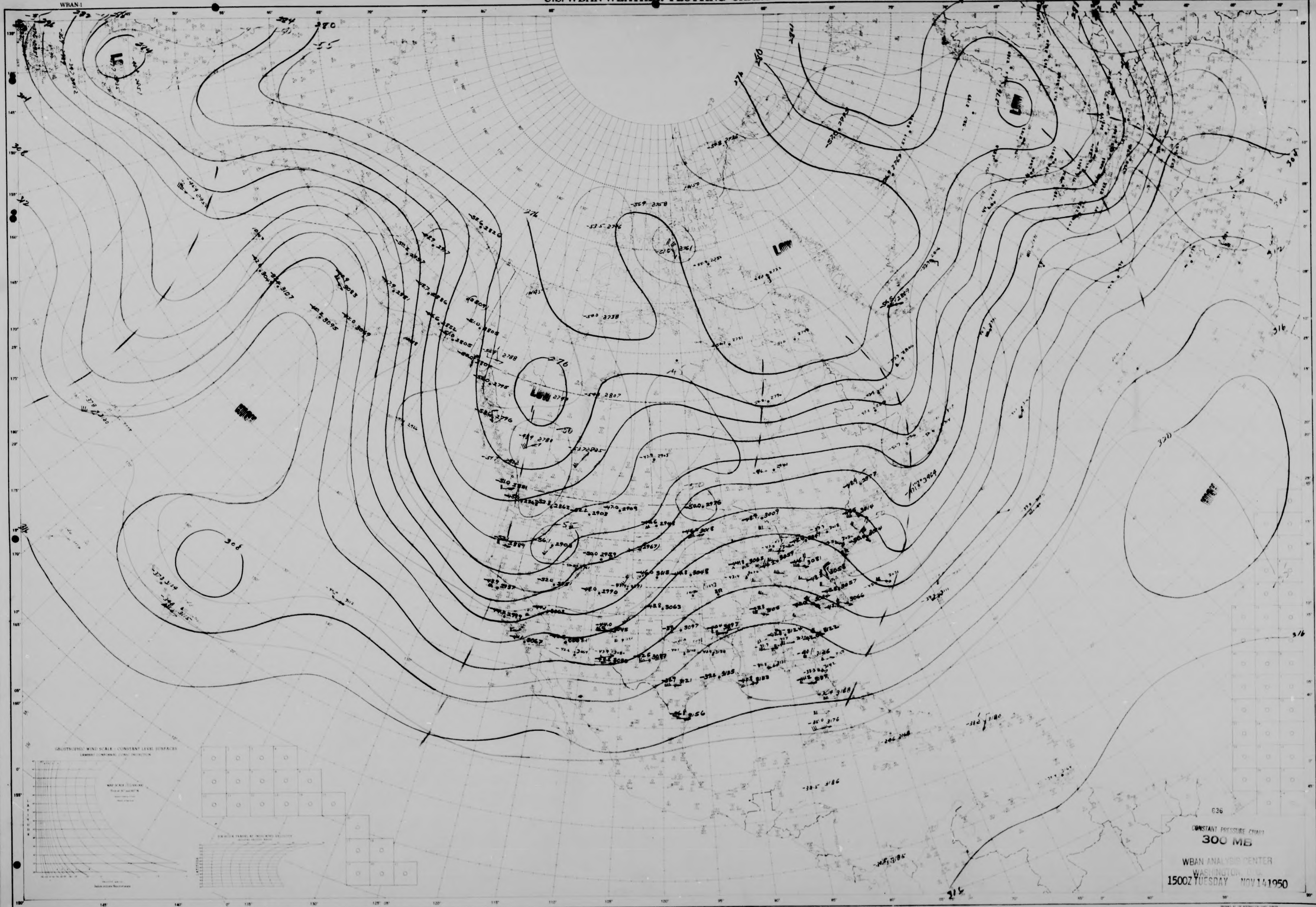

STATION TIME DATE
ANALYST UNIT PLOTTED BY Elliott TYPE OF LEVEL

NORTH AMERICA
WBAN-1

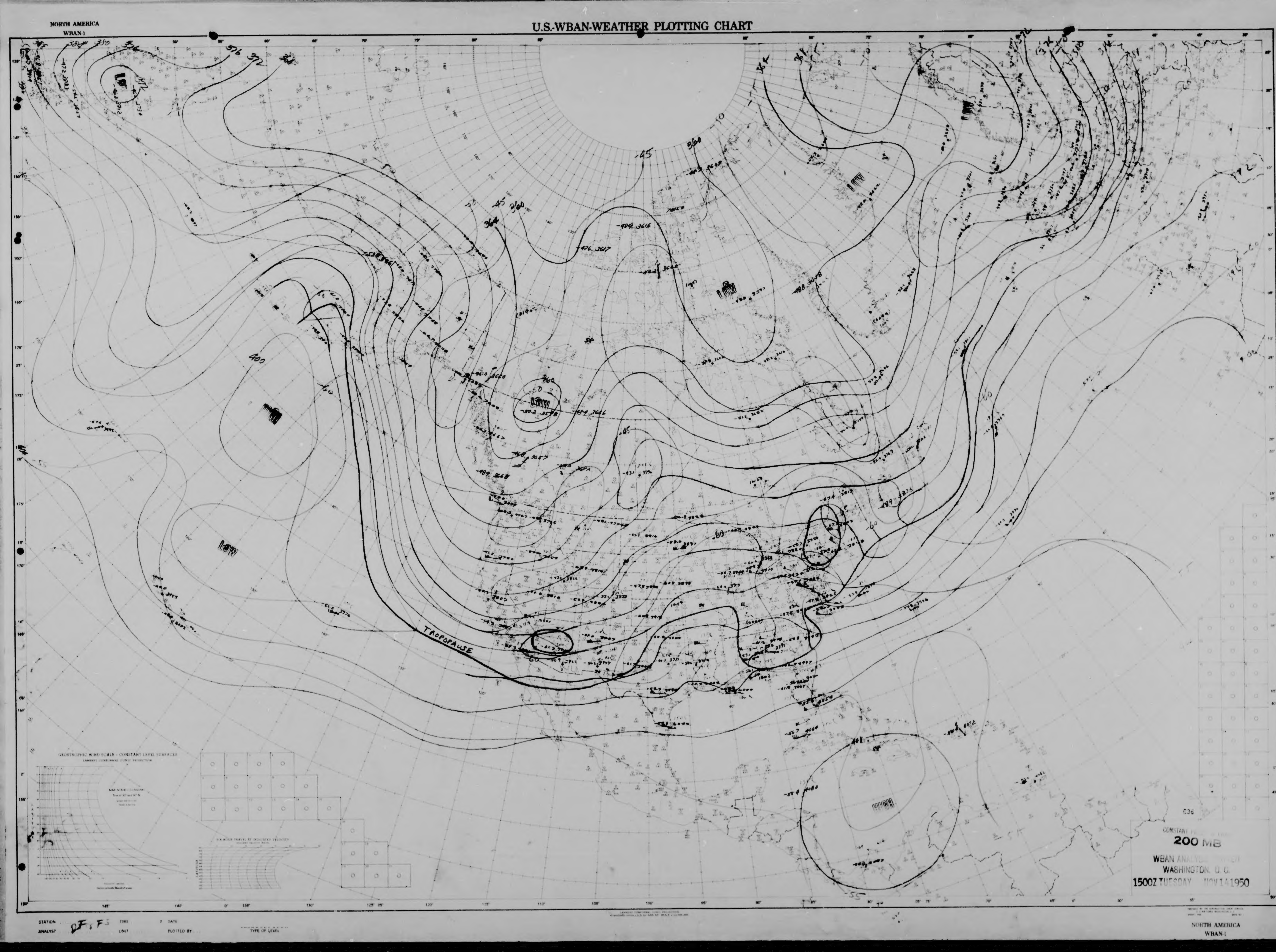

NORTH AMERICA
WBAN-1
U.S.-WBAN-WEATHER PLOTTING CHART
TROPOPAUSE
LOW
636
200 MB
WBAN ANALYSIS CENTER
WASHINGTON, D. C.
1500Z TUESDAY NOV 14 1950
STATION
ANALYST
TIME
DATE
UNIT
PLOTTED BY
TYPE OF LEVEL
NORTH AMERICA
WBAN-1

NORTH AMERICA
WBAN-1

U.S.-WBAN-WEATHER PLOTTING CHART

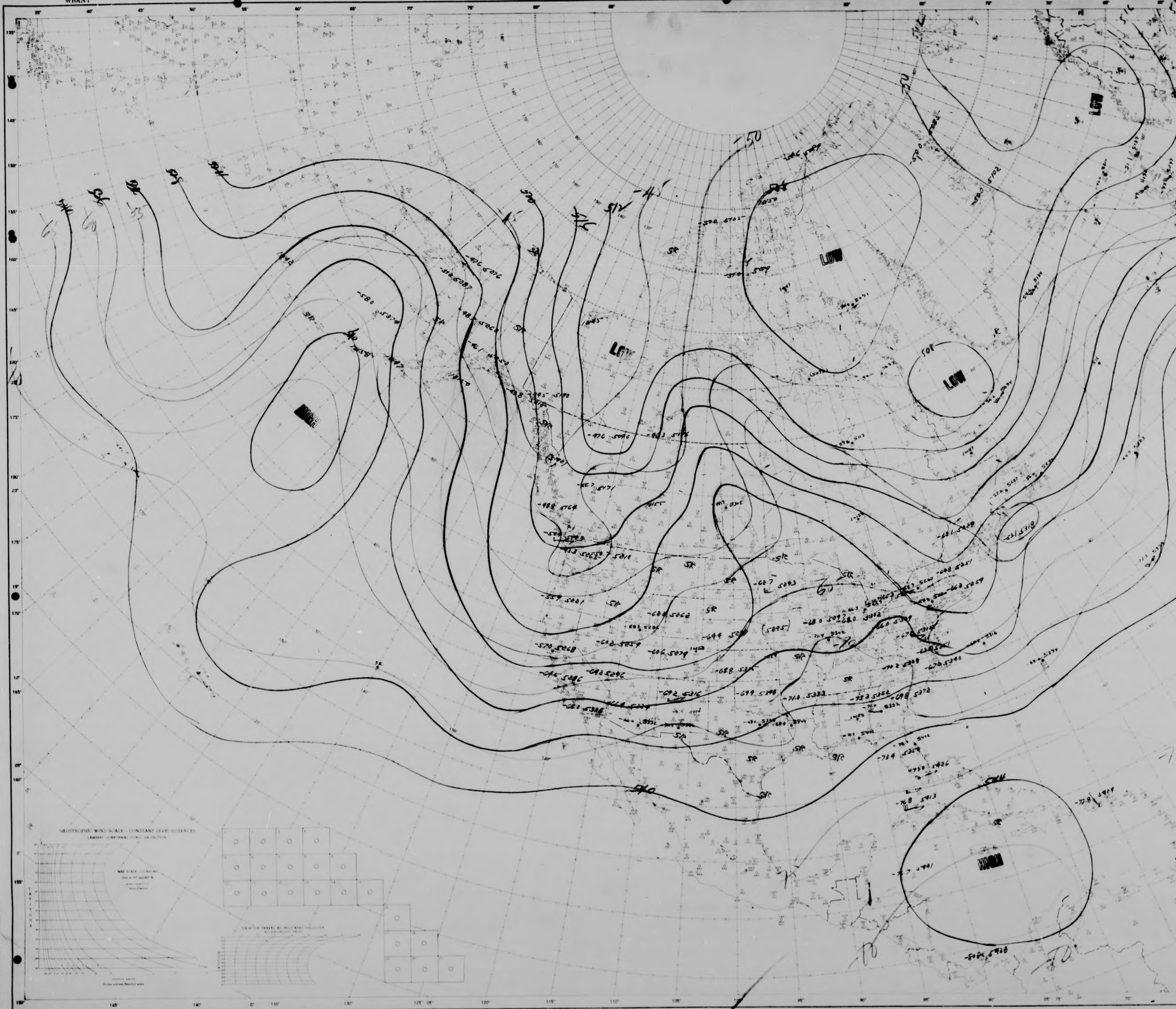

STATION
ANALYST
TIME
UNIT
DATE
PLOTTED BY
TYPE OF LEVEL

NORTH AMERICA
WBAN-1

NORTH AMERICA
WBAN-1

U.S.-WBAN-WEATHER PLOTTING CHART



STATION TIME DATE
ANALYST UNIT PLOTTED BY TYPE OF LEVEL

NORTH AMERICA
WBAN-1

NORTH AMERICA
WBAN-1

U.S.-WBAN-WEATHER PLOTTING CHART

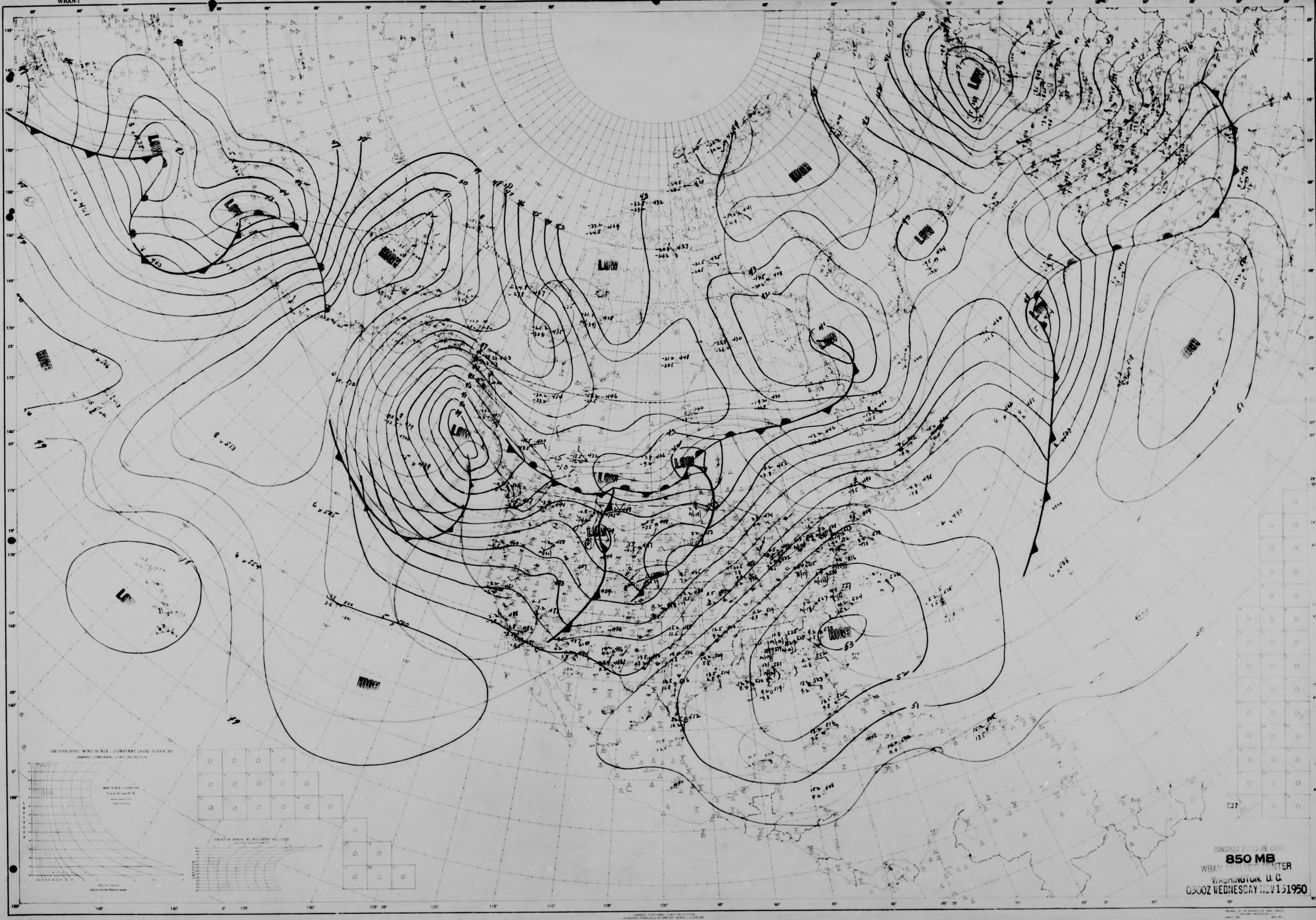

STATION
ANALYST
TIME
DATE
UNIT
PLOTTED BY
TYPE OF LEVEL

NORTH AMERICA
WBAN-1

NORTH AMERICA
WBAN-1

U.S.-WBAN-WEATHER PLOTTING CHART

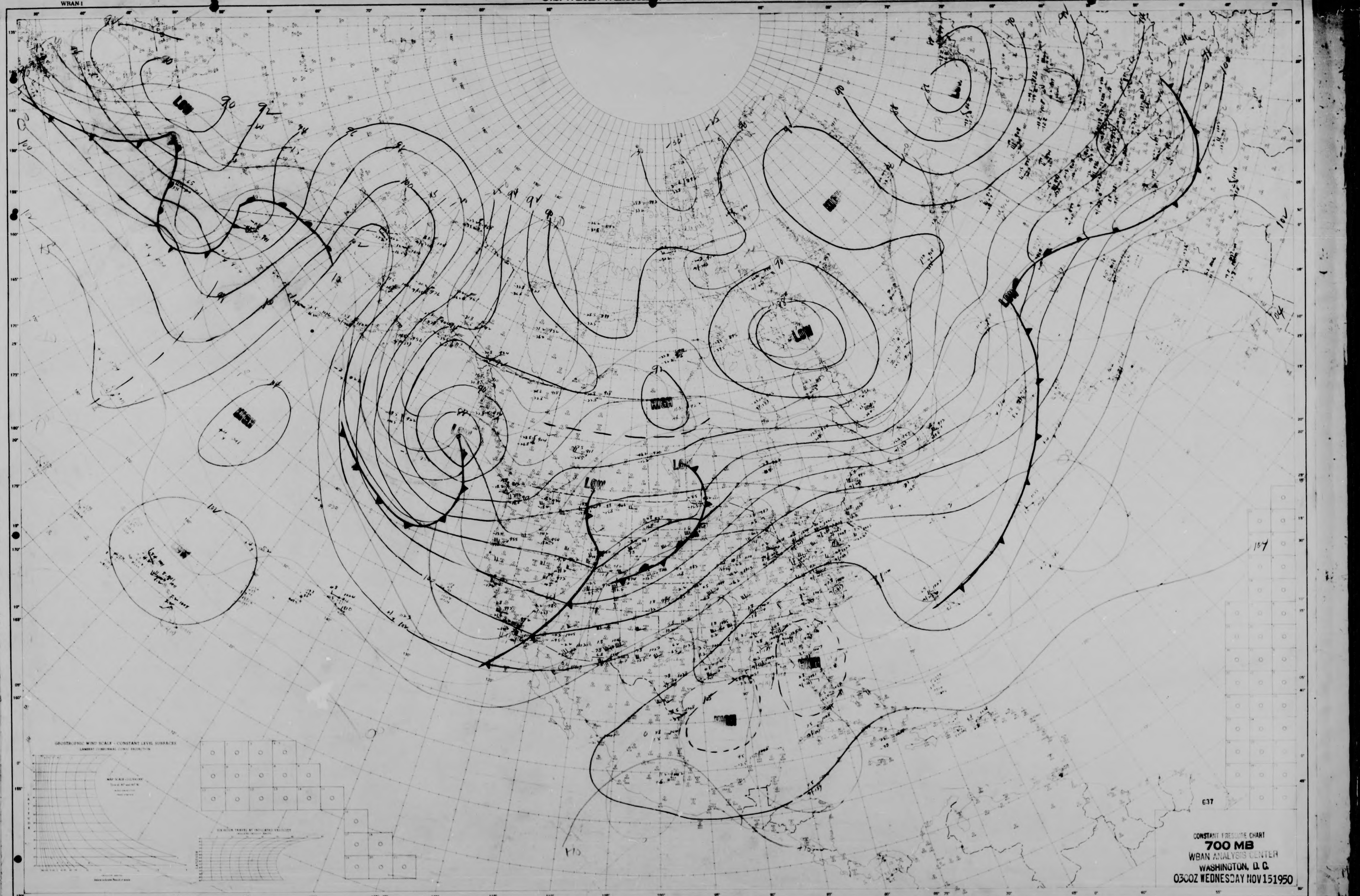

STATION TIME DATE
ANALYST UNIT PLOTTED BY TYPE OF LEVEL

NORTH AMERICA
WBAN-1

NORTH AMERICA
WBAN-1

U.S.-WBAN-WEATHER PLOTTING CHART

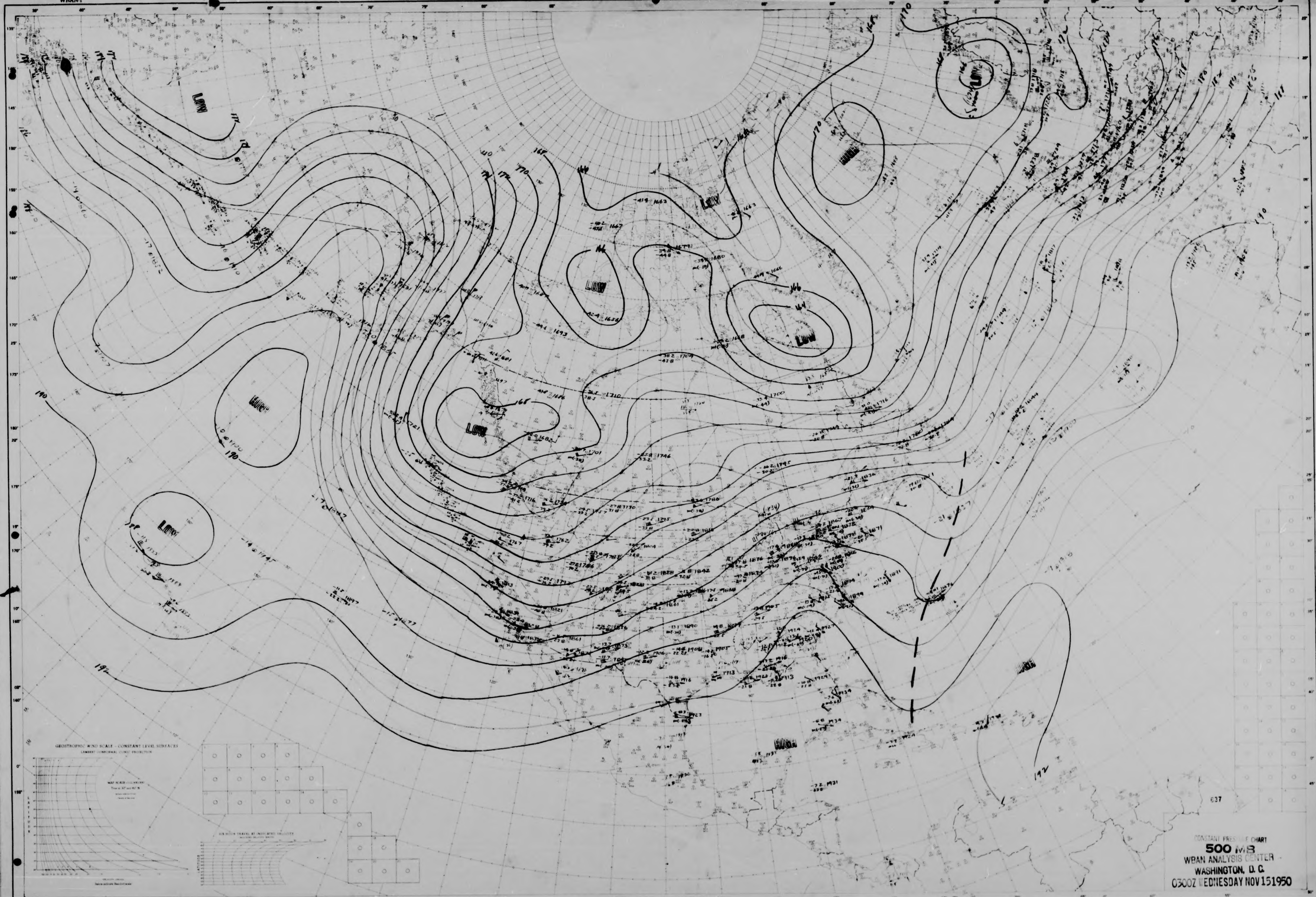

STATION .... TIME .... Z DATE
ANALYST .... UNIT PLOTTED BY .... TYPE OF LEVEL

NORTH AMERICA
WBAN-1

NORTH AMERICA
WBAN-1

U.S.-WBAN-WEATHER PLOTTING CHART

STATION
ANALYST
TIME
UNIT
DATE
PLOTTED BY
TYPE OF LEVEL

NORTH AMERICA
WBAN-1

NORTH AMERICA
WBAN-1

U.S.-WBAN-WEATHER PLOTTING CHART

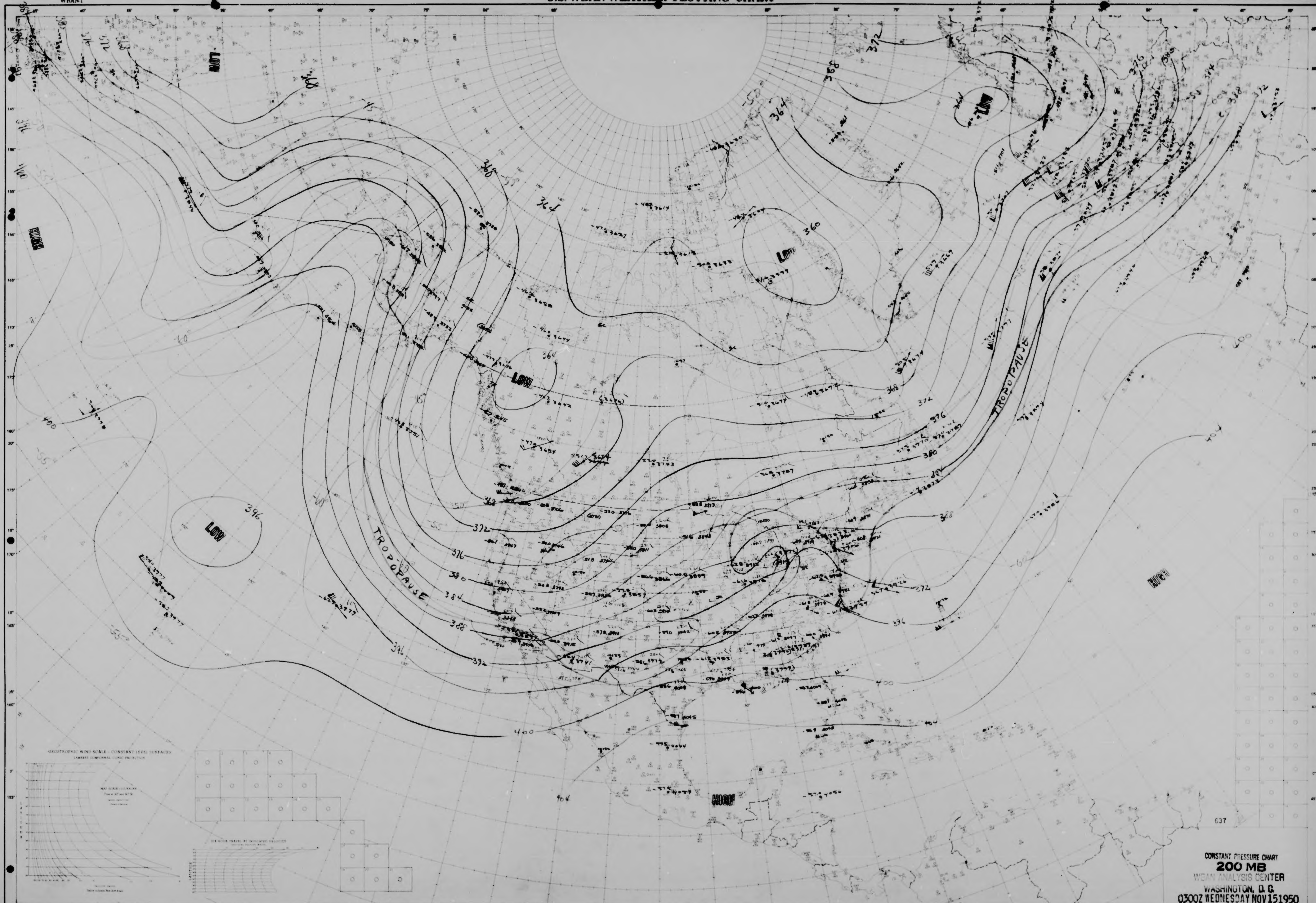

STATION
TIME
DATE
ANALYST
UNIT
PLOTTED BY
TYPE OF LEVEL

NORTH AMERICA

NORTH AMERICA
WBAN-1

U.S.-WBAN-WEATHER PLOTTING CHART

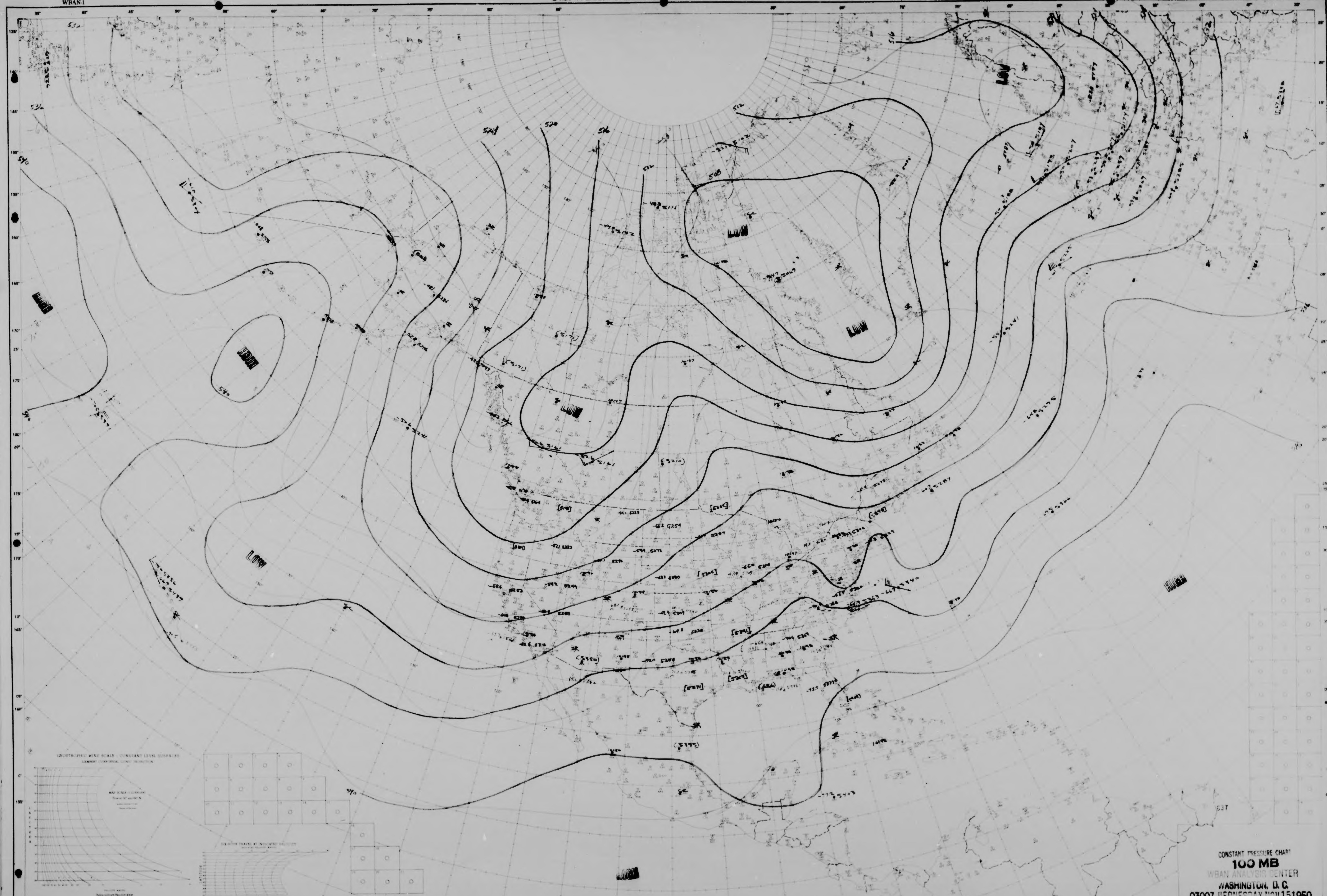

STATION TIME DATE
ANALYST UNIT PLOTTED BY TYPE OF LEVEL

NORTH AMERICA
WBAN-1

NORTH AMERICA
WBAN 1

U.S.-WBAN-WEATHER PLOTTING CHART

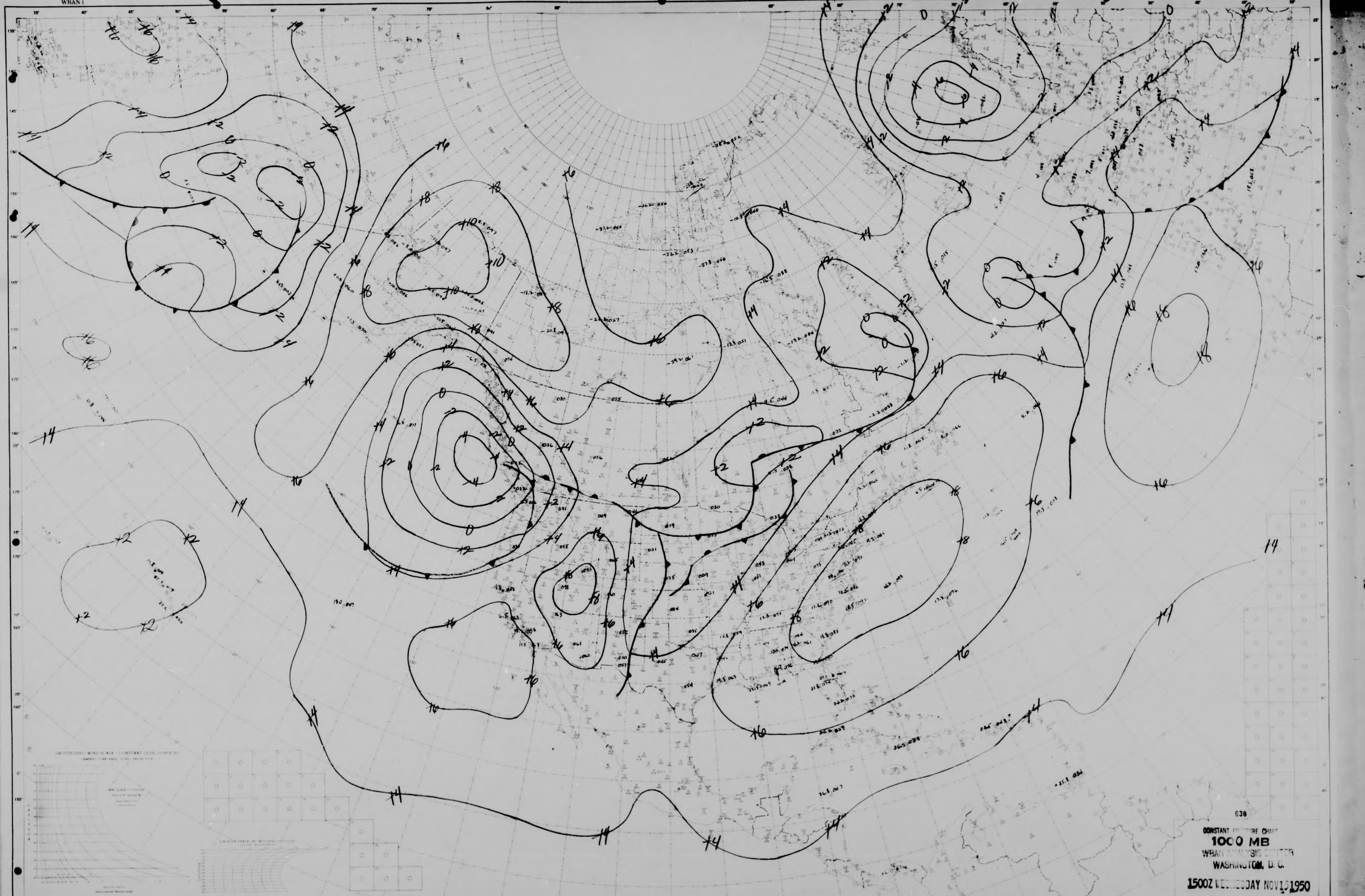

STATION TIME DATE
ANALYST UNIT PLOTTED BY TYPE OF LEVEL

NORTH AMERICA
WBAN 1

NORTH AMERICA
WBAN-1

U.S.-WBAN-WEATHER PLOTTING CHART

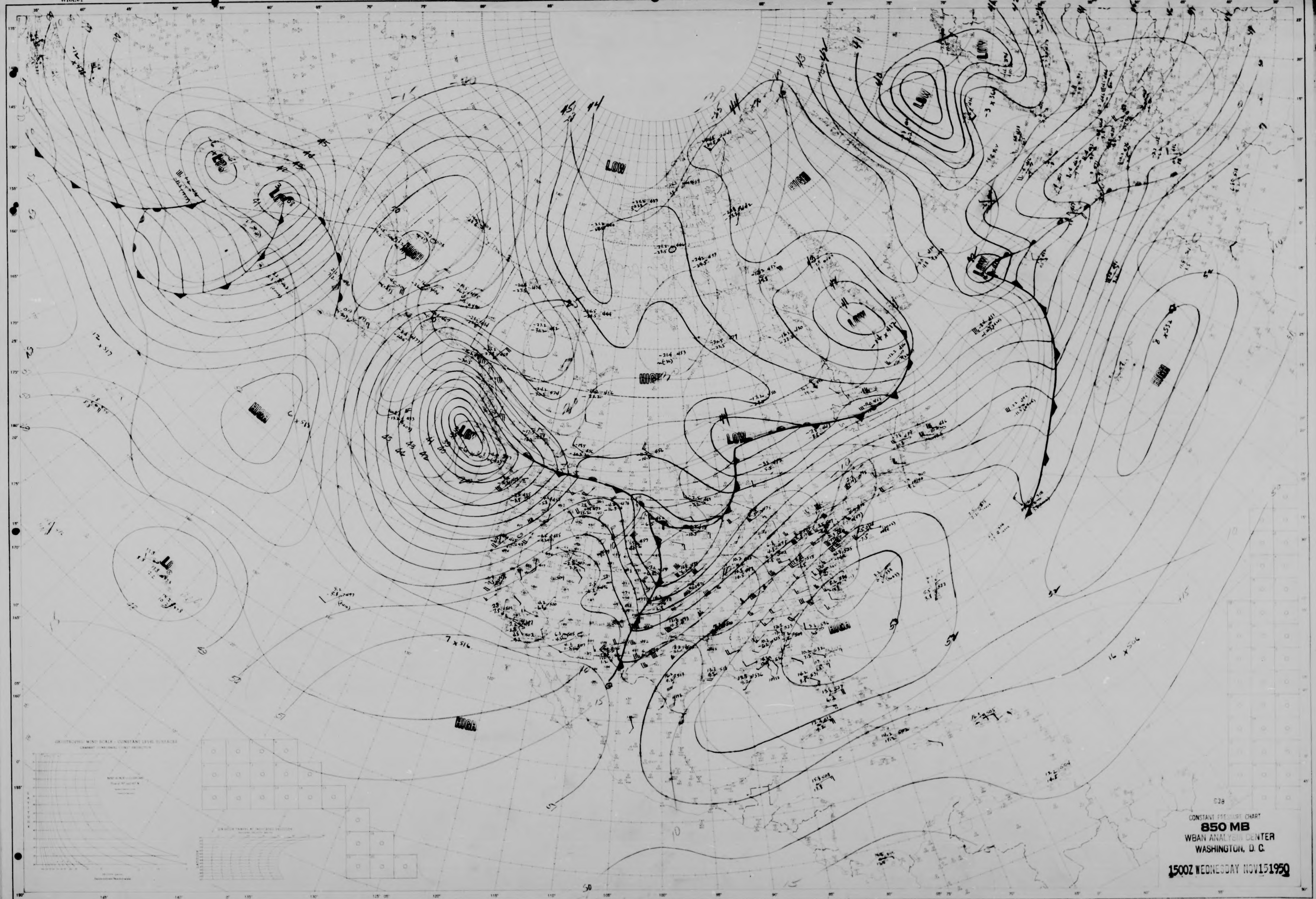

STATION
ANALYST
TIME
UNIT
DATE
PLOTTED BY
TYPE OF LEVEL

NORTH AMERICA
WBAN-1

NORTH AMERICA
WBAN-1

U.S.-WBAN-WEATHER PLOTTING CHART

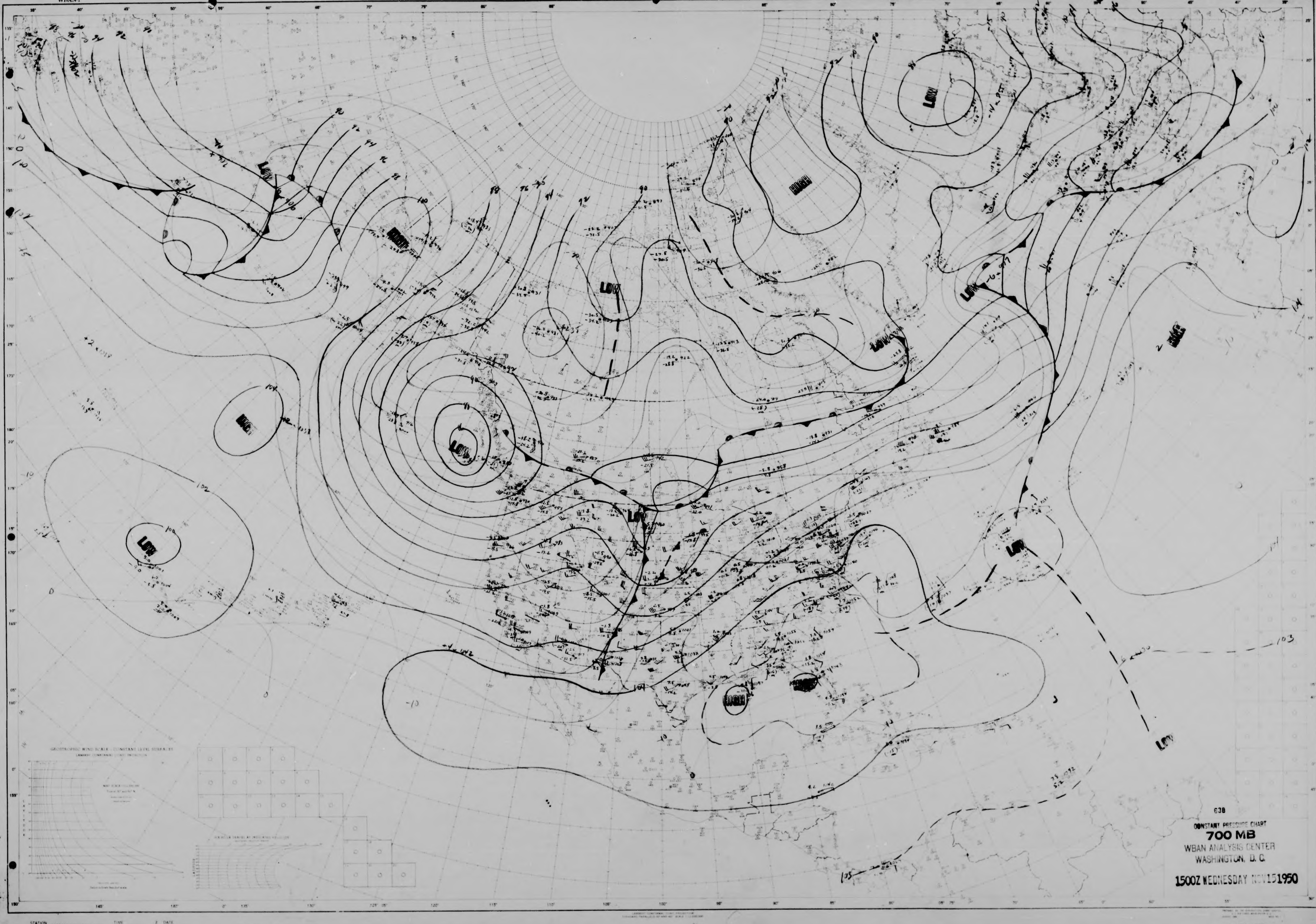

STATION
ANALYST HEB CWW
TIME
DATE
UNIT
PLOTTED BY
TYPE OF LEVEL

NORTH AMERICA
WBAN-1

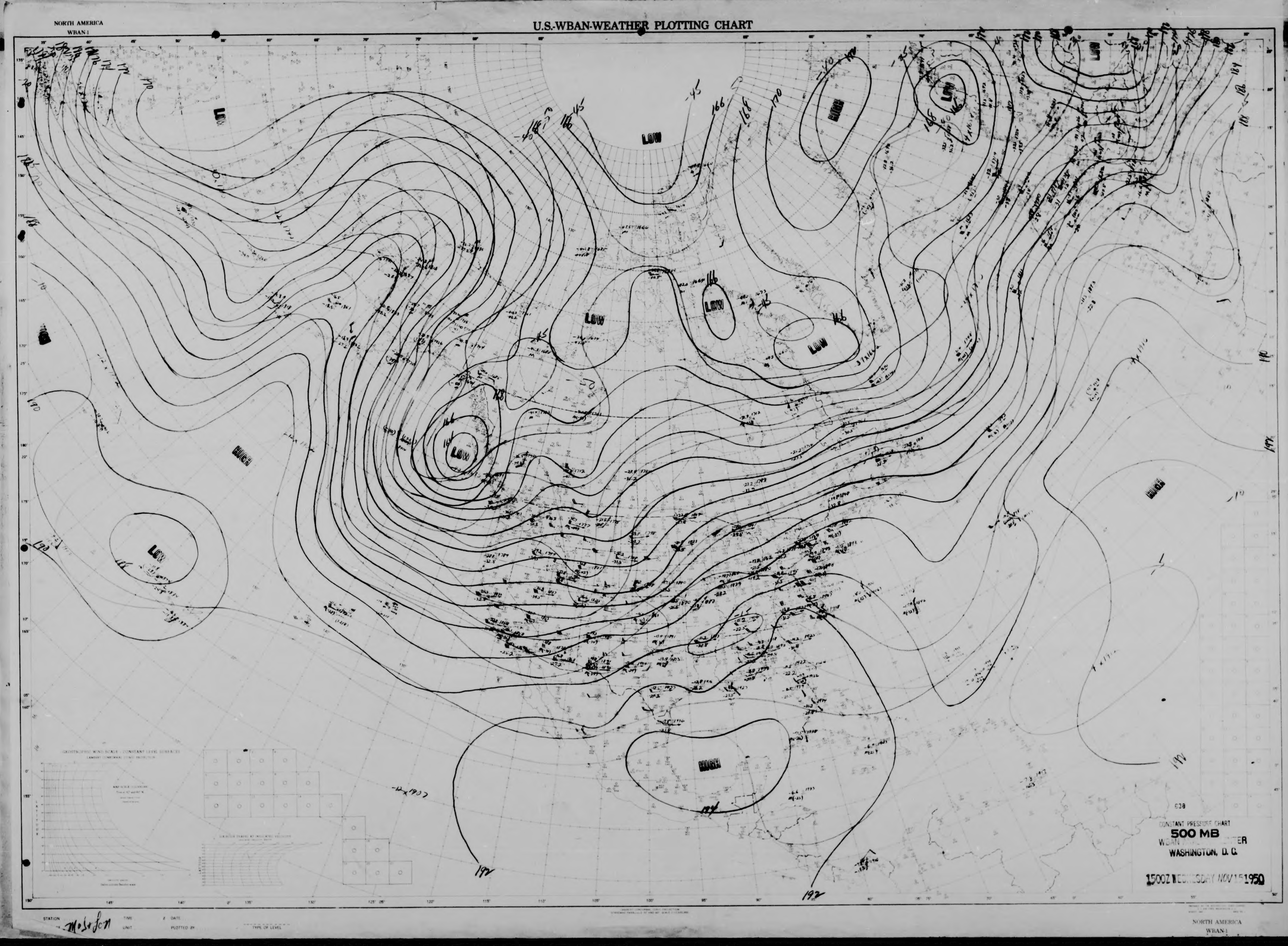
NORTH AMERICA
WBAN-1
U.S.-WBAN-WEATHER PLOTTING CHART
LOW
LOW
LOW
LOW
LOW
LOW
LOW
HIGH
HIGH
HIGH
HIGH
CONSTANT PRESSURE CHART
500 MB
WASHINGTON, D. C.
1500Z
NOV 15 1950
NORTH AMERICA
WBAN-1

NORTH AMERICA
WBAN-1

U.S.-WBAN-WEATHER PLOTTING CHART

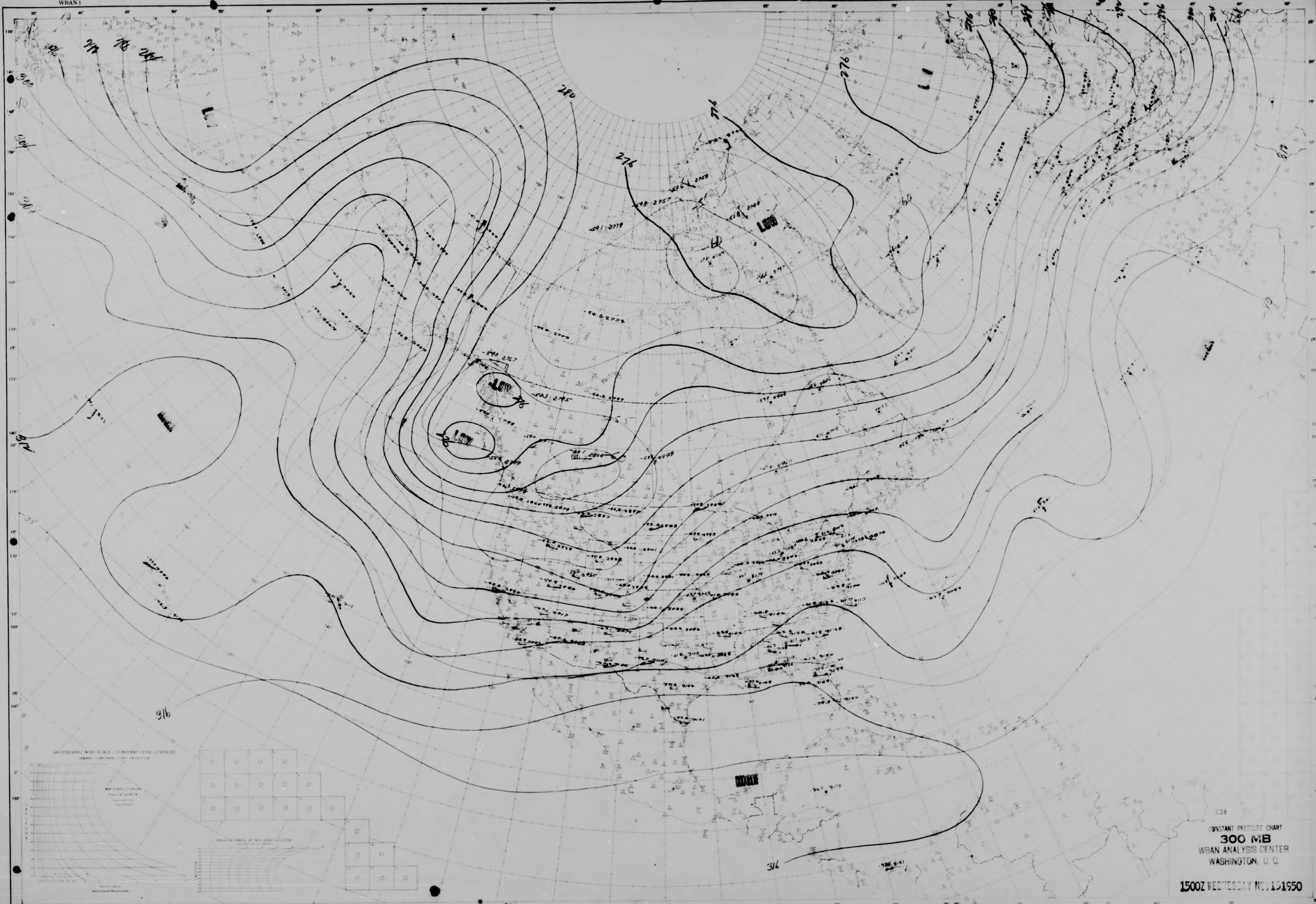

STATION | TIME | Z DATE
ANALYST | UNIT | PLOTTED BY | TYPE OF LEVEL

NORTH AMERICA
WBAN-1

NORTH AMERICA
WBAN-1

U.S.-WBAN-WEATHER PLOTTING CHART

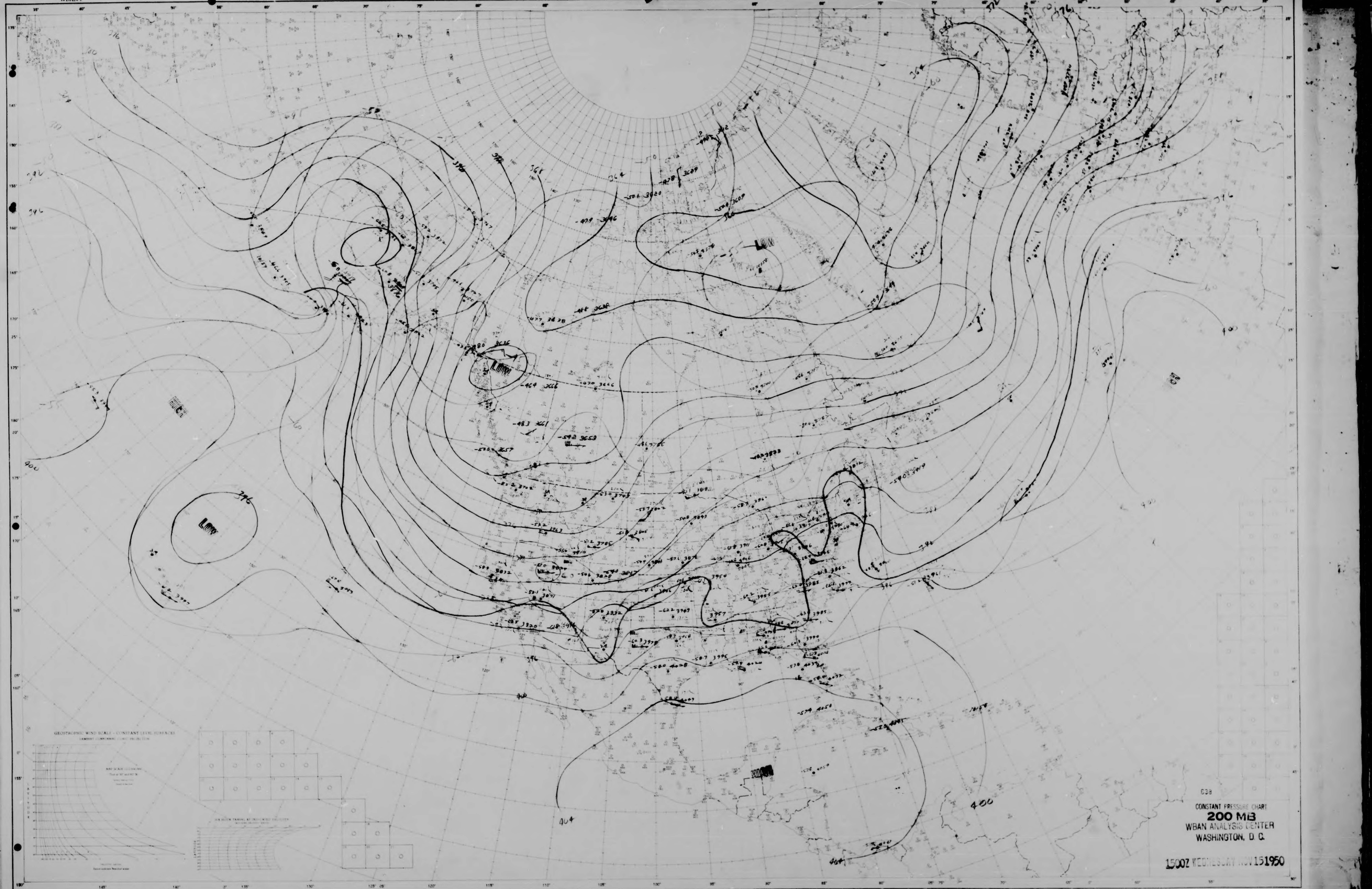

STATION　TIME　Z　DATE
ANALYST　UNIT　PLOTTED BY　TYPE OF LEVEL

NORTH AMERICA
WBAN-1

NORTH AMERICA
WBAN-1

U.S.-WBAN-WEATHER PLOTTING CHART

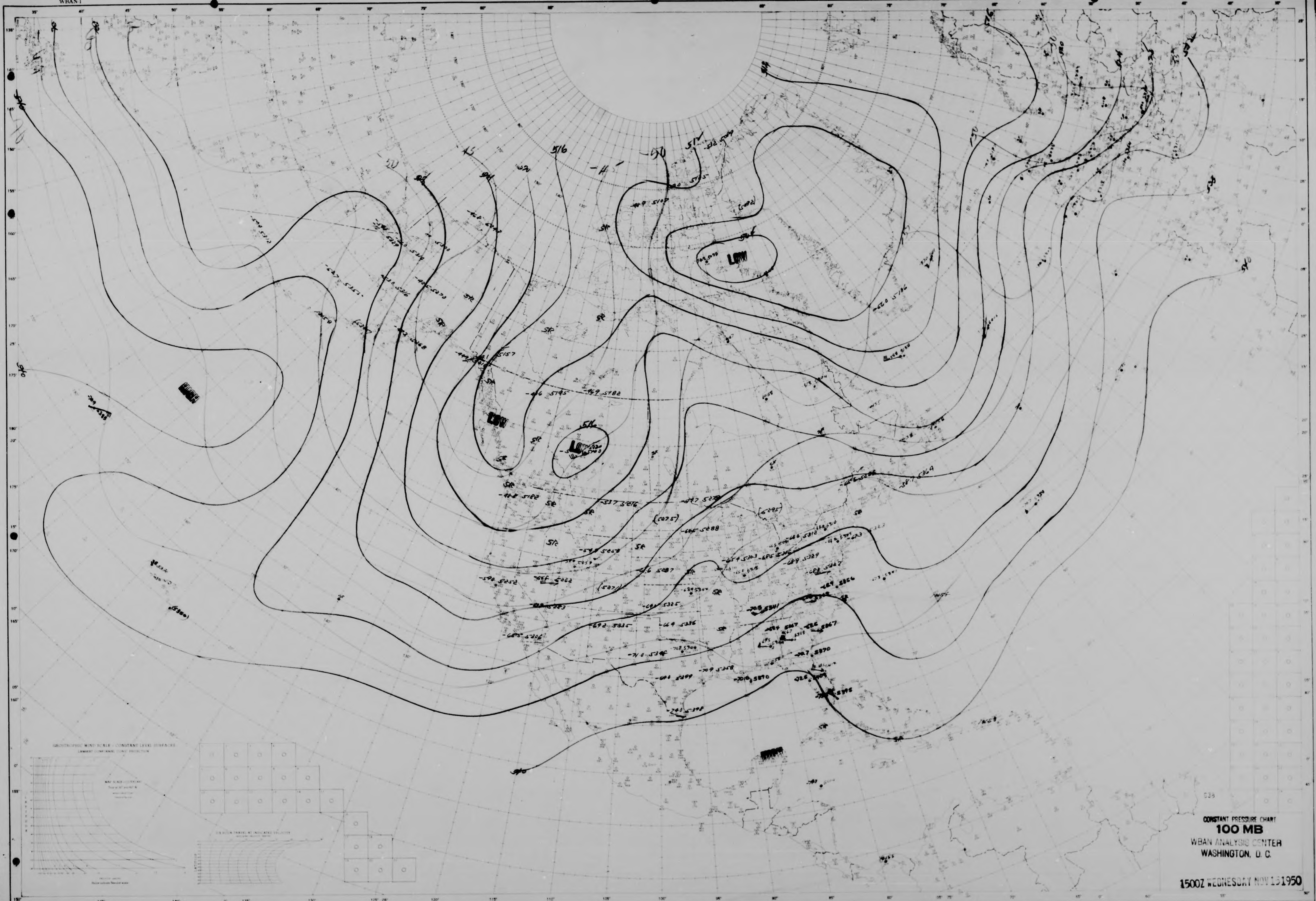

STATION | TIME | Z DATE
ANALYST | UNIT | PLOTTED BY | TYPE OF LEVEL

NORTH AMERICA
WBAN-1

NORTH AMERICA
WBAN-1

U.S.-WBAN-WEATHER PLOTTING CHART

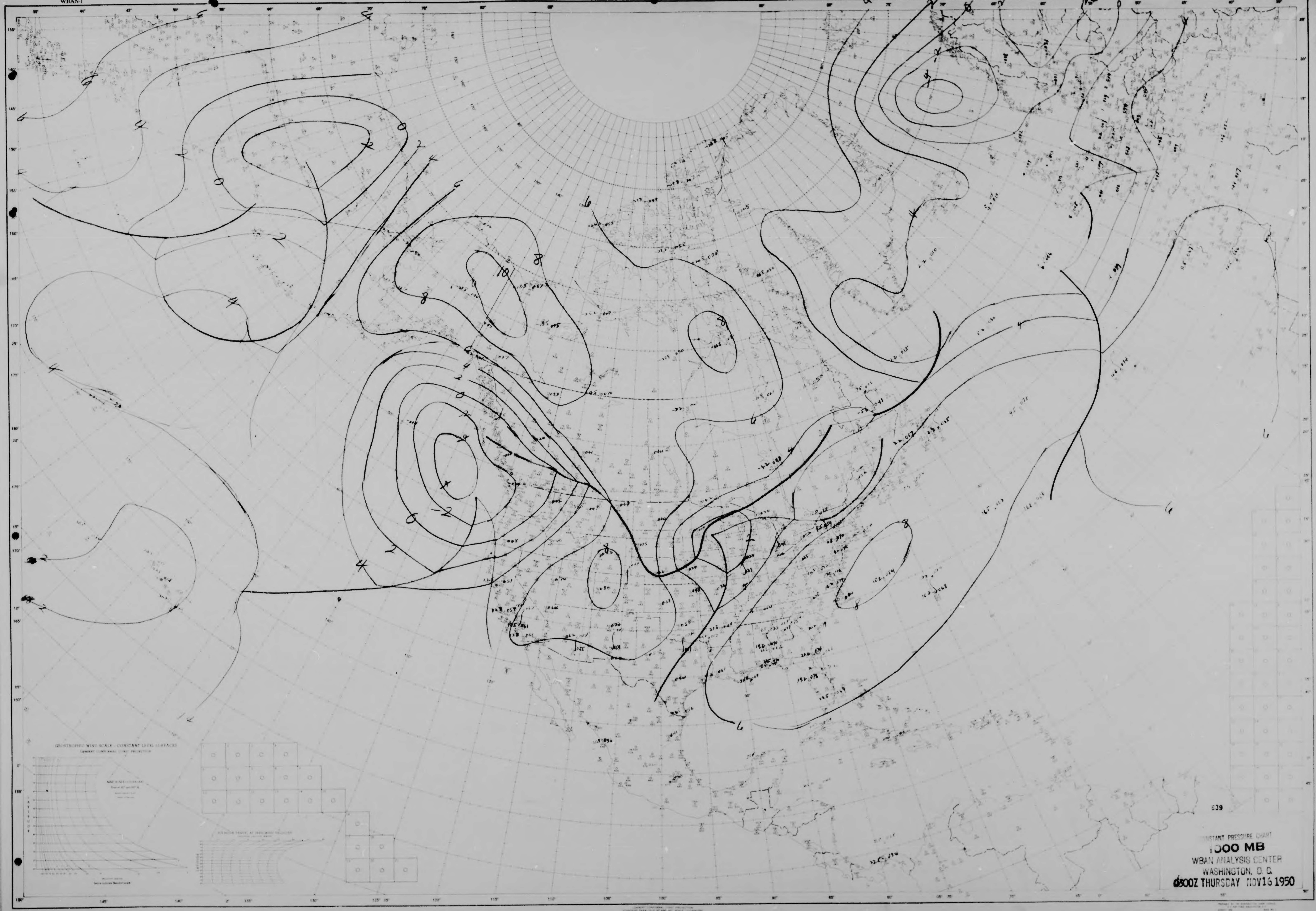

STATION
ANALYST: WRH
TIME
UNIT
PLOTTED BY
TYPE OF LEVEL

NORTH AMERICA
WBAN-1

NORTH AMERICA
WBAN-1

U.S.-WBAN-WEATHER PLOTTING CHART

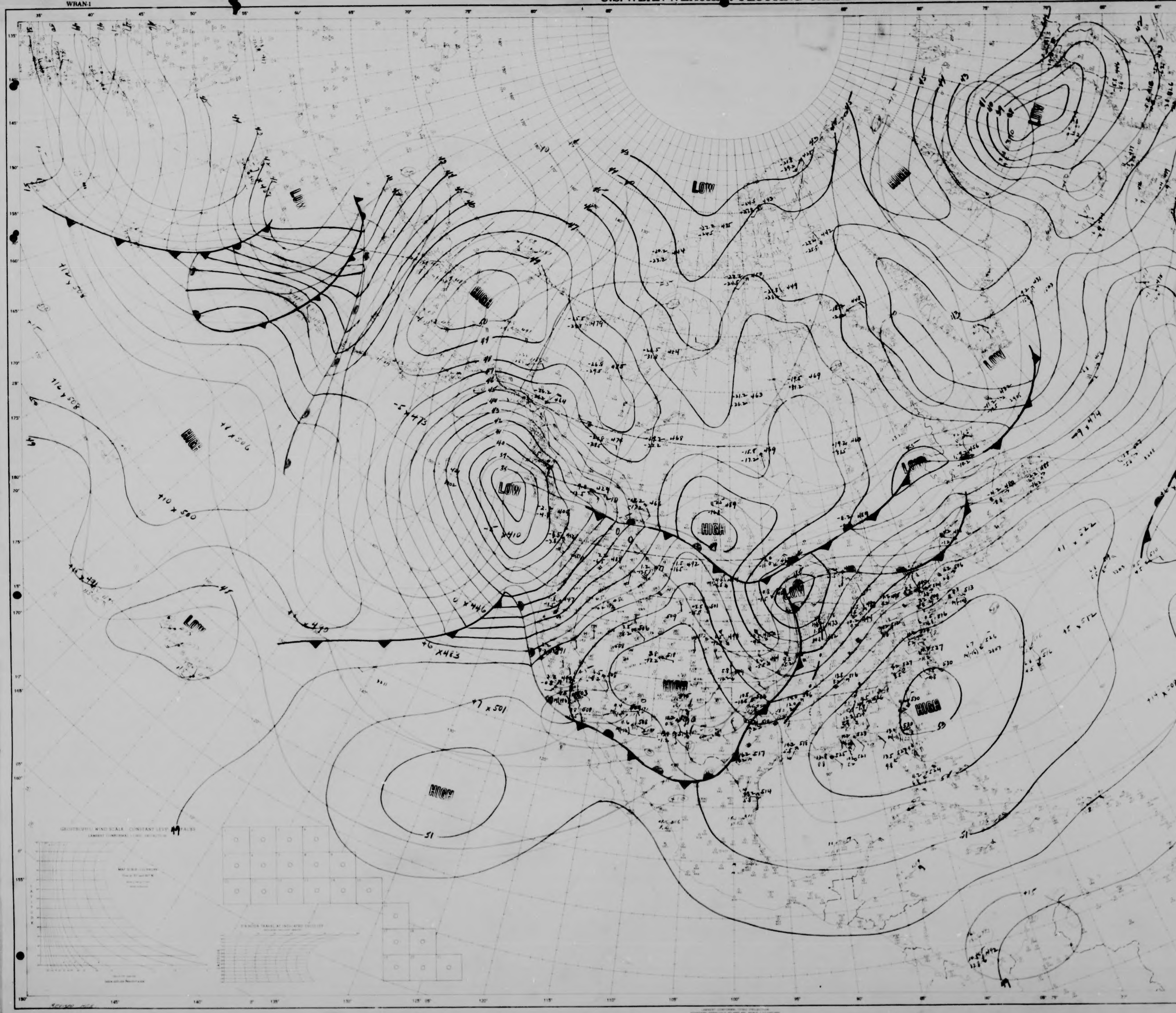

STATION
ANALYST
TIME
UNIT
DATE
PLOTTED BY
TYPE OF LEVEL

NORTH AMERICA
WBAN-1

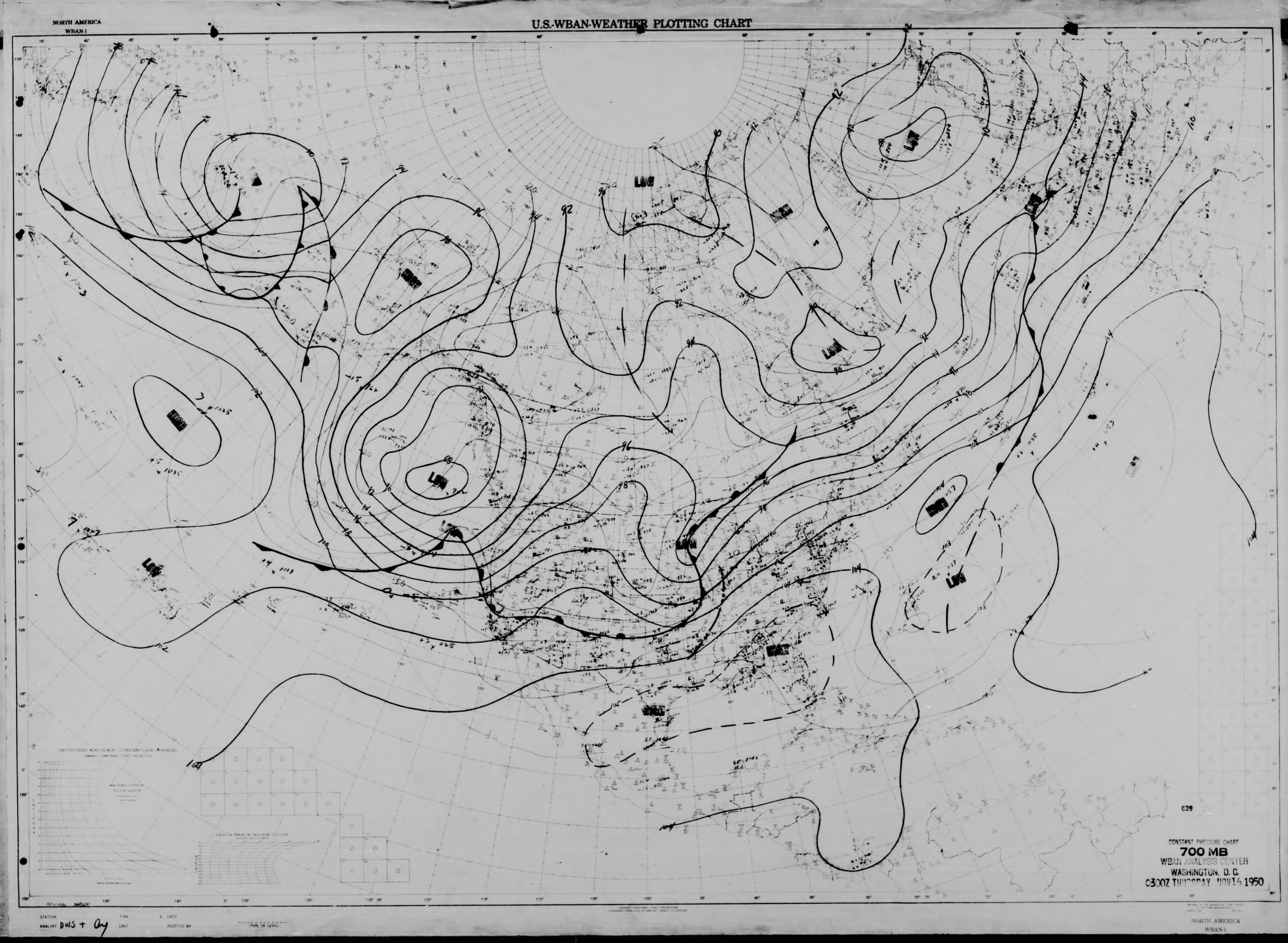

NORTH AMERICA
WBAN-1
U.S.-WBAN-WEATHER PLOTTING CHART
LOW
HIGH
639
CONSTANT PRESSURE CHART
700 MB
WBAN ANALYSIS CENTER
WASHINGTON, D. C.
0300Z THURSDAY NOV 16 1950
STATION
ANALYST DWS + Ary
PLOTTED BY
TYPE OF LEVEL
NORTH AMERICA
WBAN-1

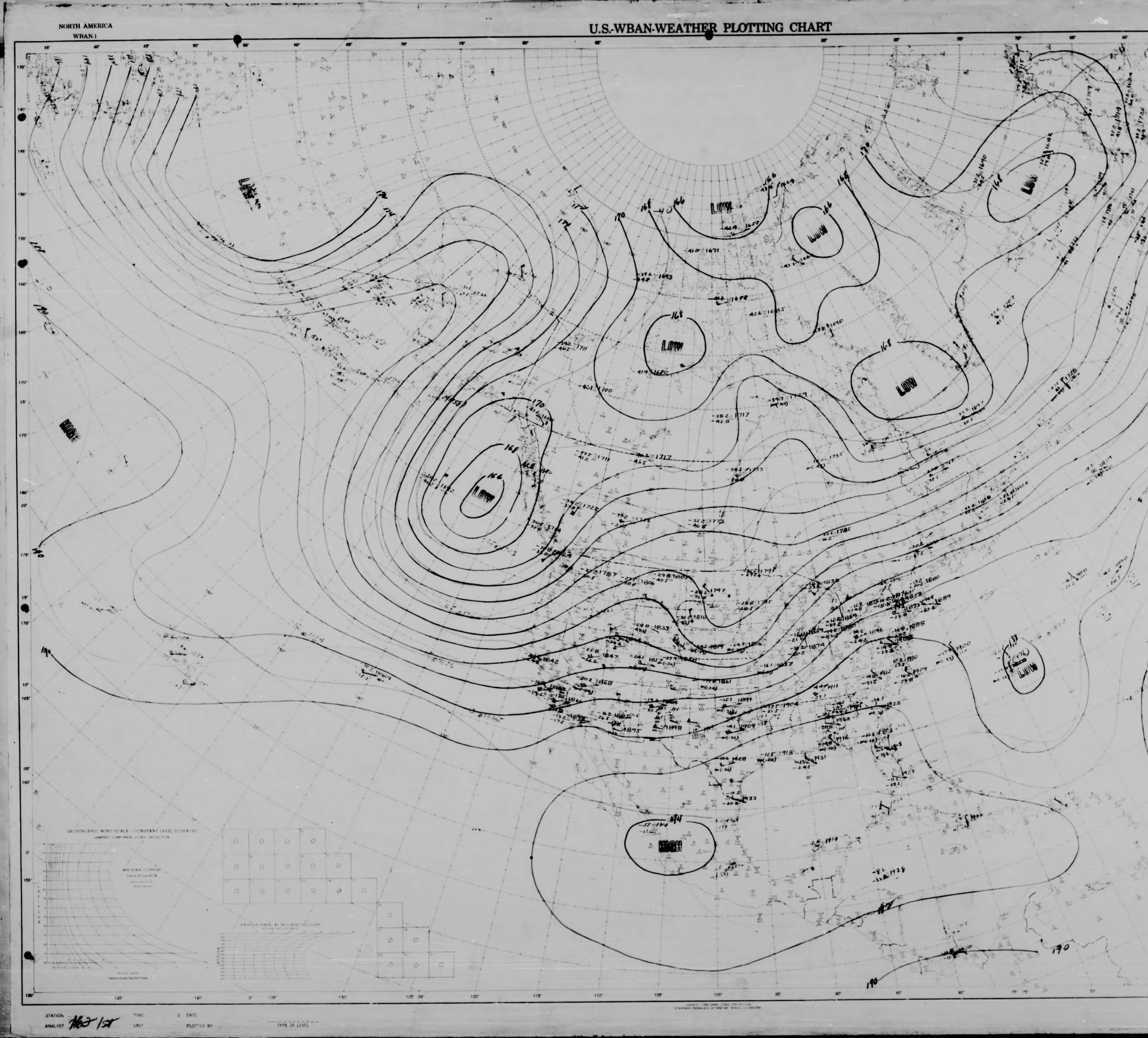
NORTH AMERICA
WBAN-1
U.S.-WBAN-WEATHER PLOTTING CHART
LOW
LOW
LOW
LOW
LOW
LOW
LOW
HIGH
HIGH
HIGH
633
CONSTANT PRESSURE CHART
500 MB
WBAN ANALYSIS CENTER
WASHINGTON, D. C.
0300Z THURSDAY NOV 16 1950
STATION
ANALYST
TIME
UNIT
PLOTTED BY
TYPE OF LEVEL
NORTH AMERICA
WBAN-1

NORTH AMERICA
WBAN-1

U.S.-WBAN-WEATHER PLOTTING CHART

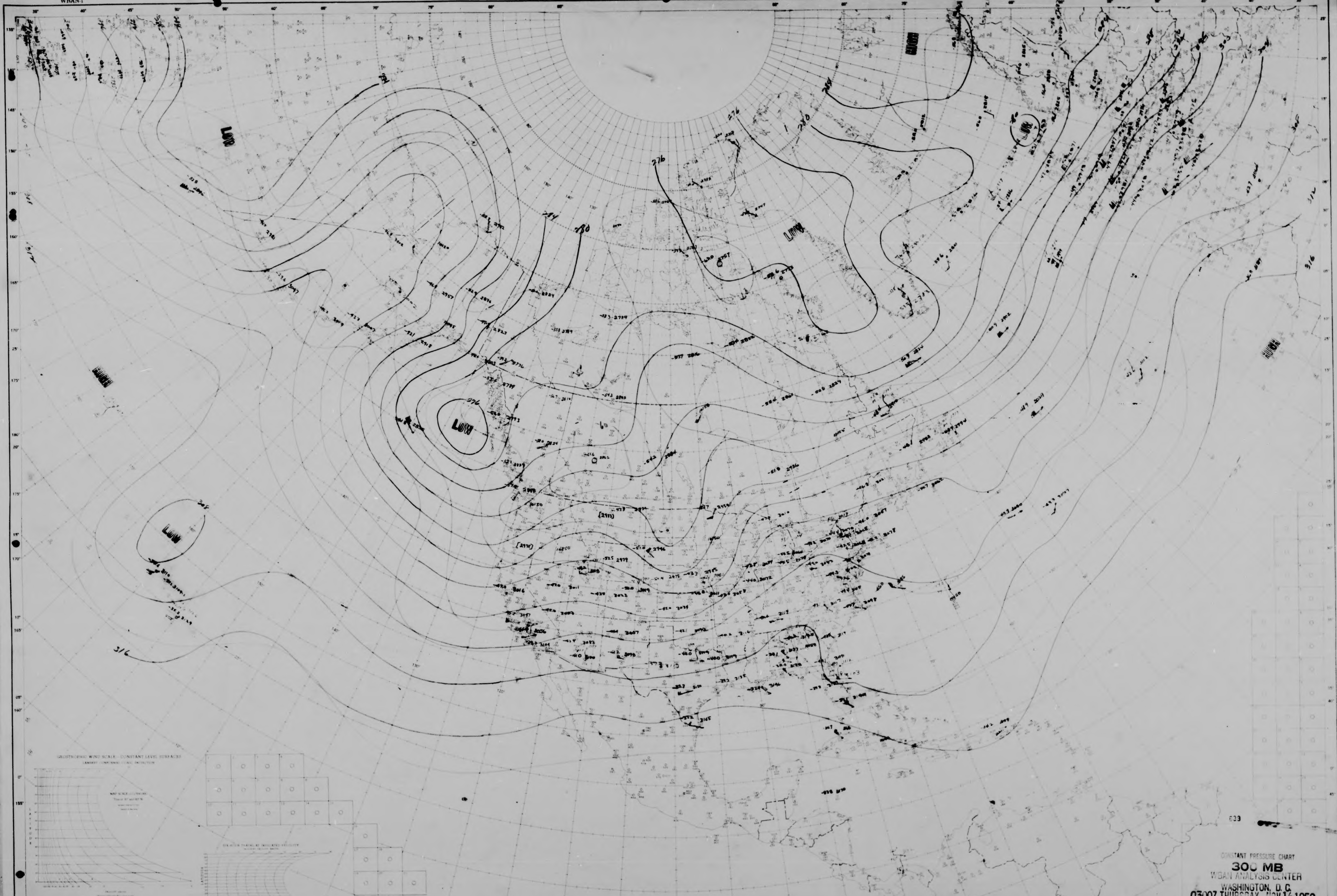

STATION TIME DATE
ANALYST UNIT PLOTTED BY TYPE OF LEVEL

NORTH AMERICA
WBAN-1

NORTH AMERICA
WBAN-1

U.S.-WBAN-WEATHER PLOTTING CHART

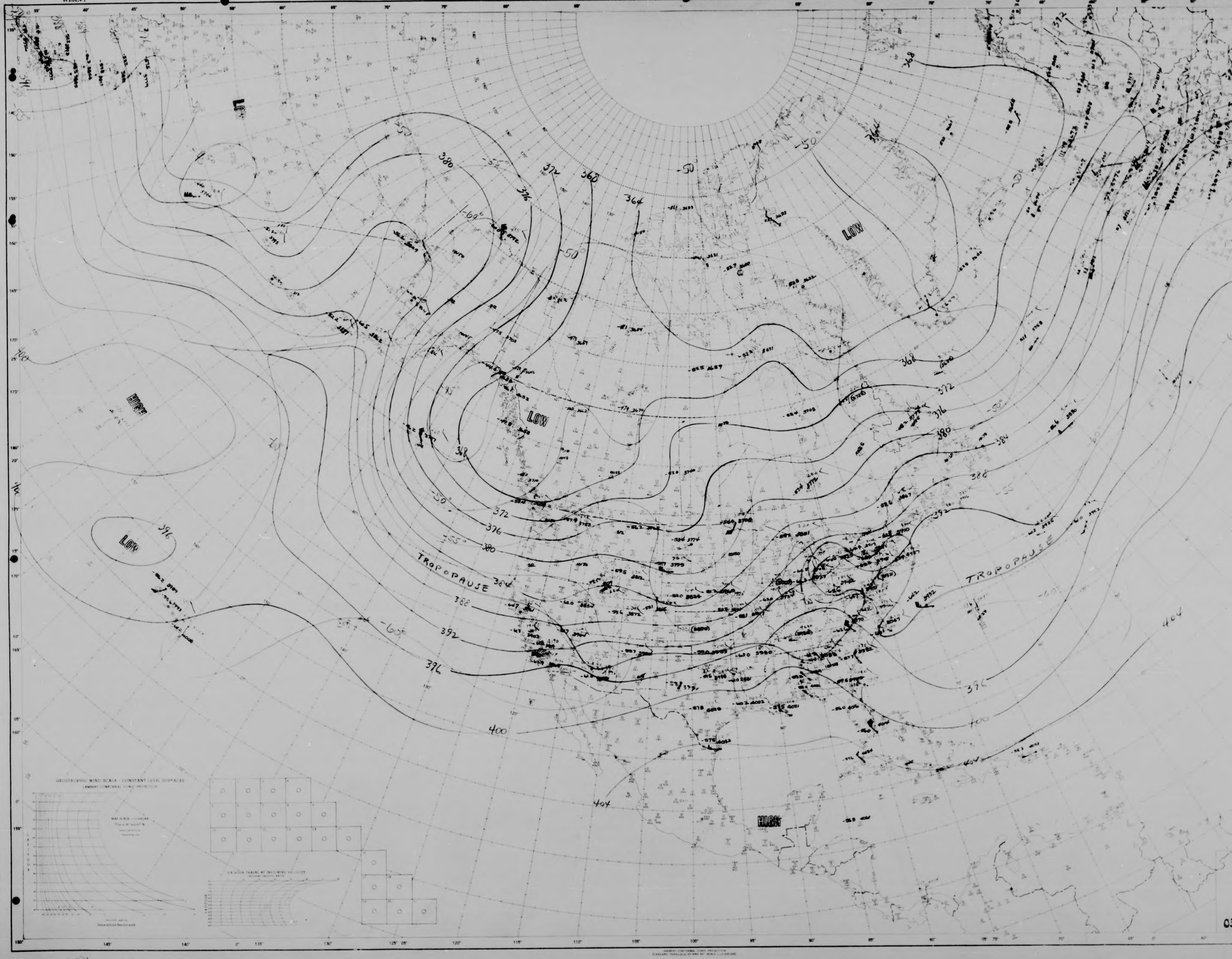

STATION TIME Z DATE
ANALYST UNIT PLOTTED BY TYPE OF LEVEL

NORTH AMERICA
WBAN-1

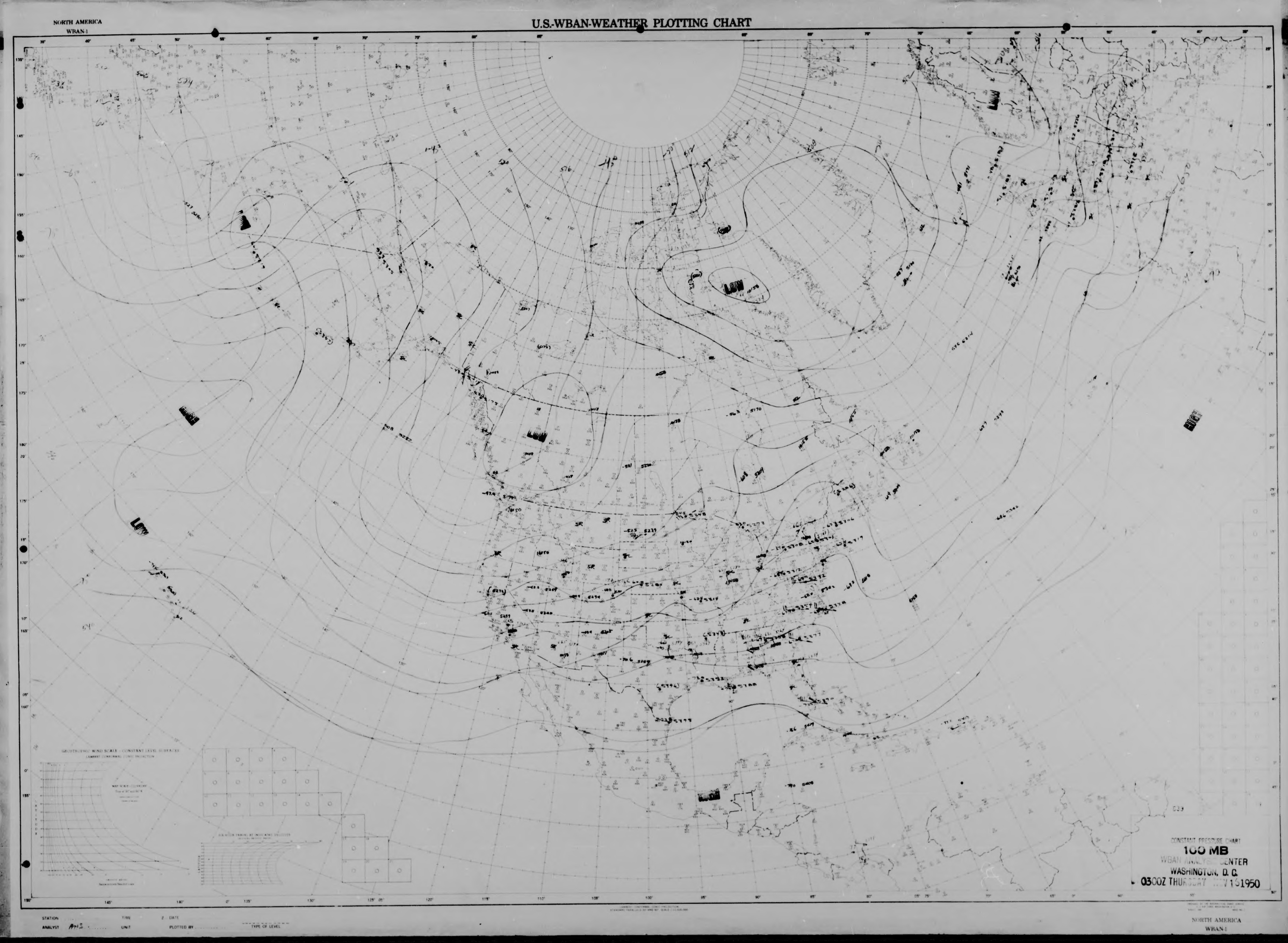
NORTH AMERICA
WBAN-1
U.S.-WBAN-WEATHER PLOTTING CHART
LOW
LOW
LOW
CONSTANT PRESSURE CHART
100 MB
WASHINGTON, D. C.
0300Z
1950
NORTH AMERICA
WBAN-1

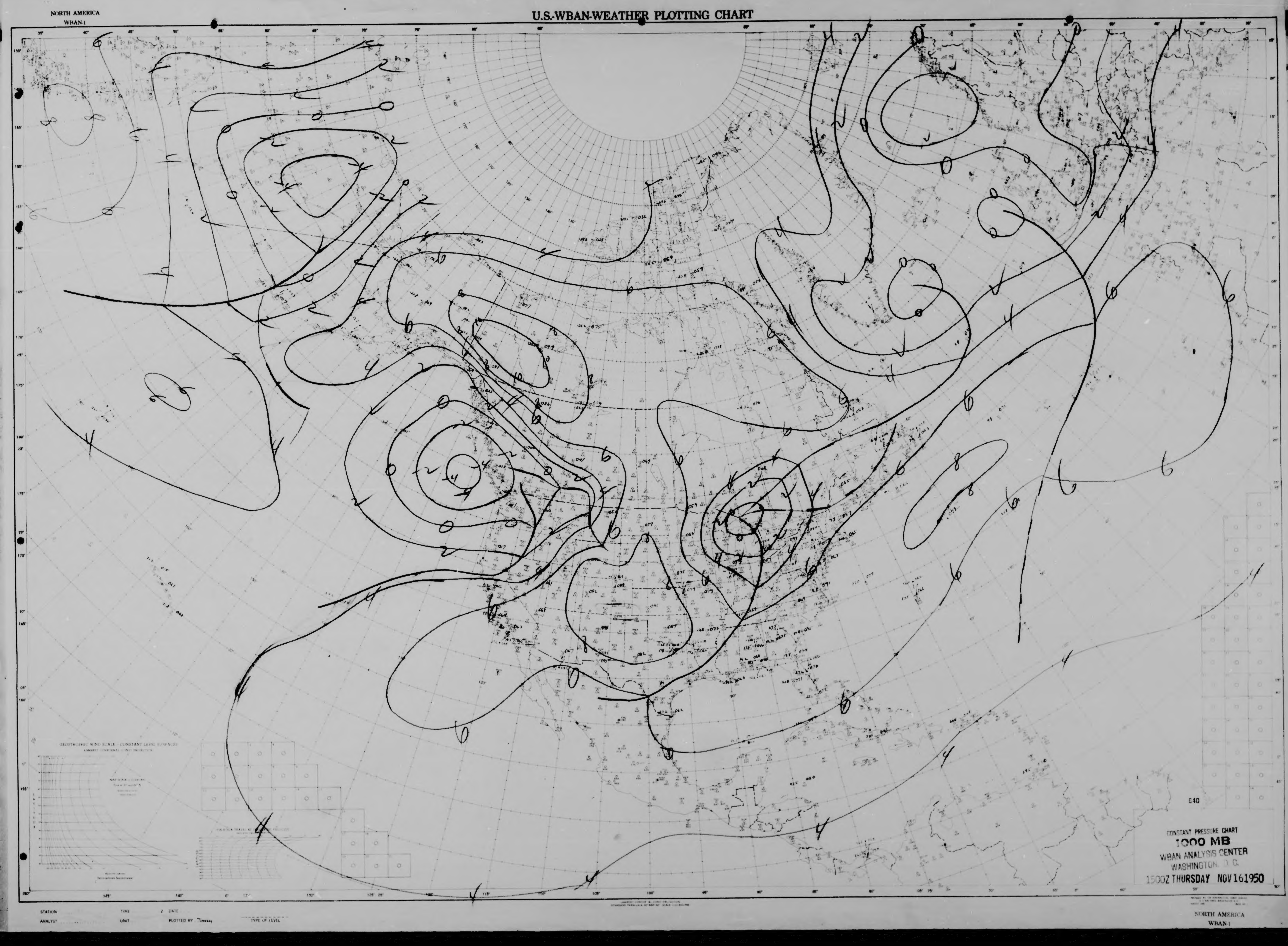
NORTH AMERICA
WBAN-1
U.S.-WBAN-WEATHER PLOTTING CHART
640
CONSTANT PRESSURE CHART
1000 MB
WBAN ANALYSIS CENTER
WASHINGTON, D. C.
1500Z THURSDAY NOV 16 1950
STATION
ANALYST
TIME
UNIT
DATE
PLOTTED BY
TYPE OF LEVEL
NORTH AMERICA
WBAN-1

NORTH AMERICA
WBAN-1

U.S.-WBAN-WEATHER PLOTTING CHART

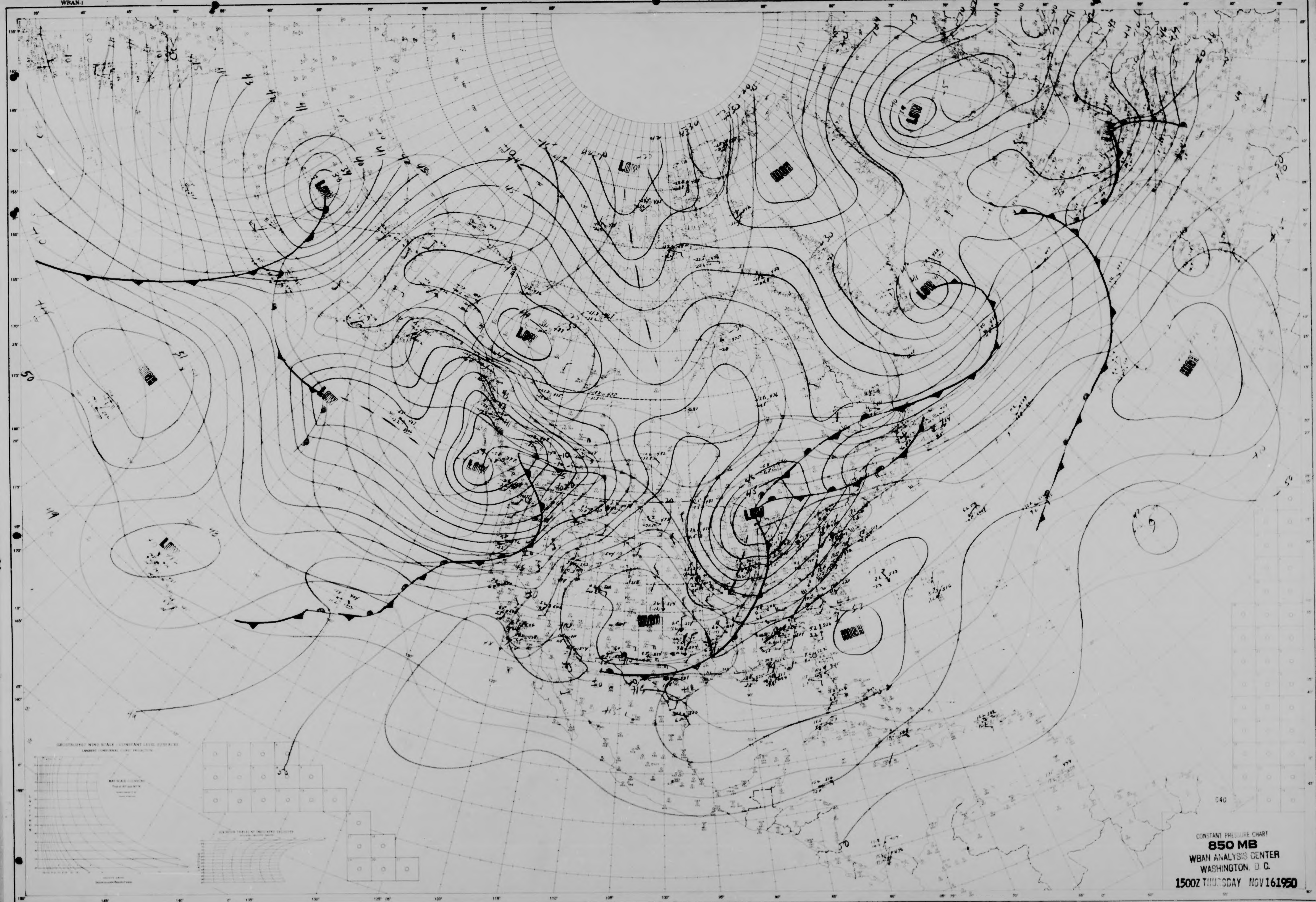

STATION
ANALYST
TIME
UNIT
DATE
PLOTTED BY
TYPE OF LEVEL

NORTH AMERICA
WBAN-1

NORTH AMERICA
WBAN-1

U.S.-WBAN-WEATHER PLOTTING CHART

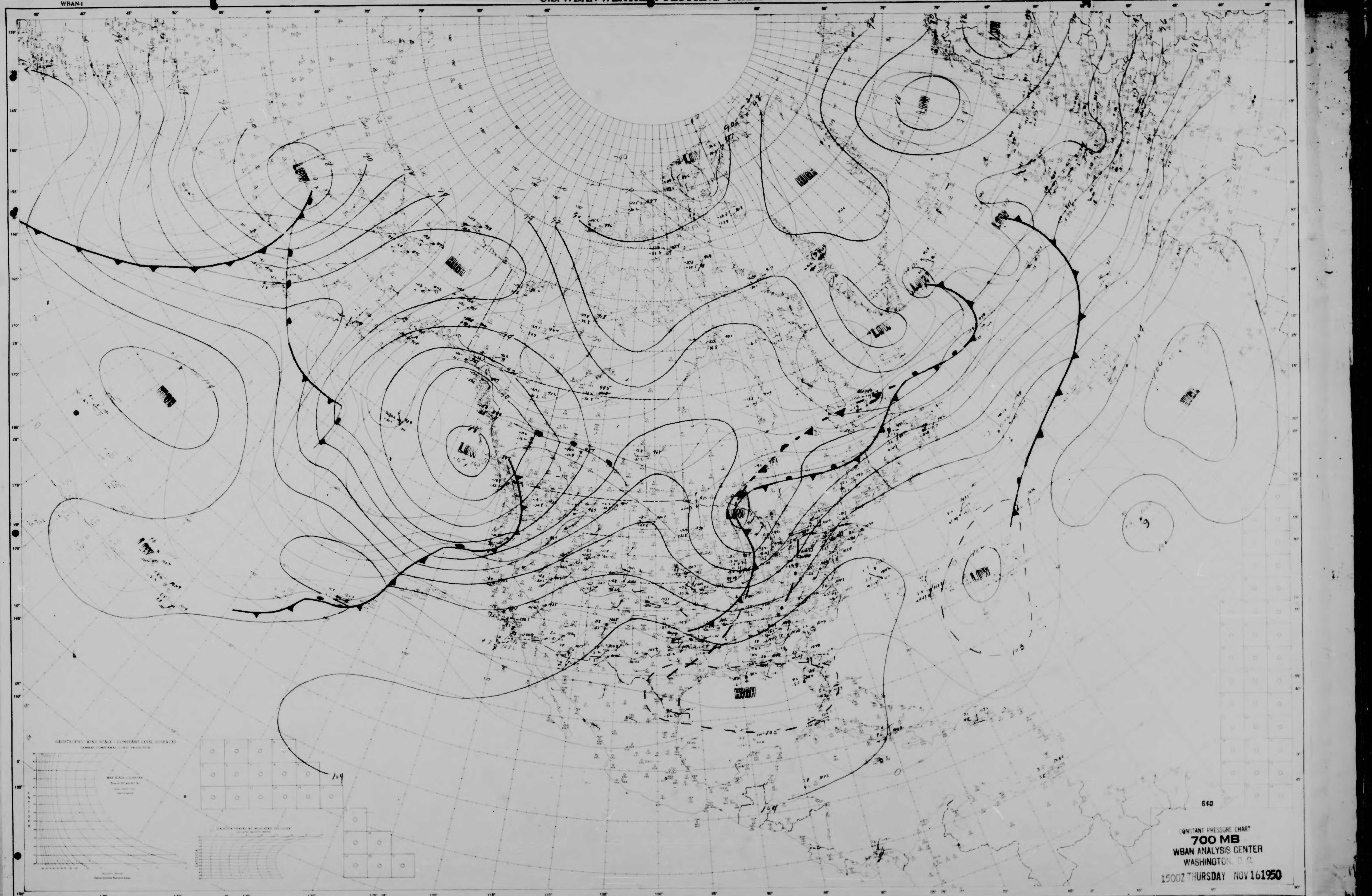

STATION TIME DATE
ANALYST UNIT PLOTTED BY TYPE OF LEVEL

NORTH AMERICA
WBAN-1

NORTH AMERICA
WBAN-1

U.S.-WBAN-WEATHER PLOTTING CHART

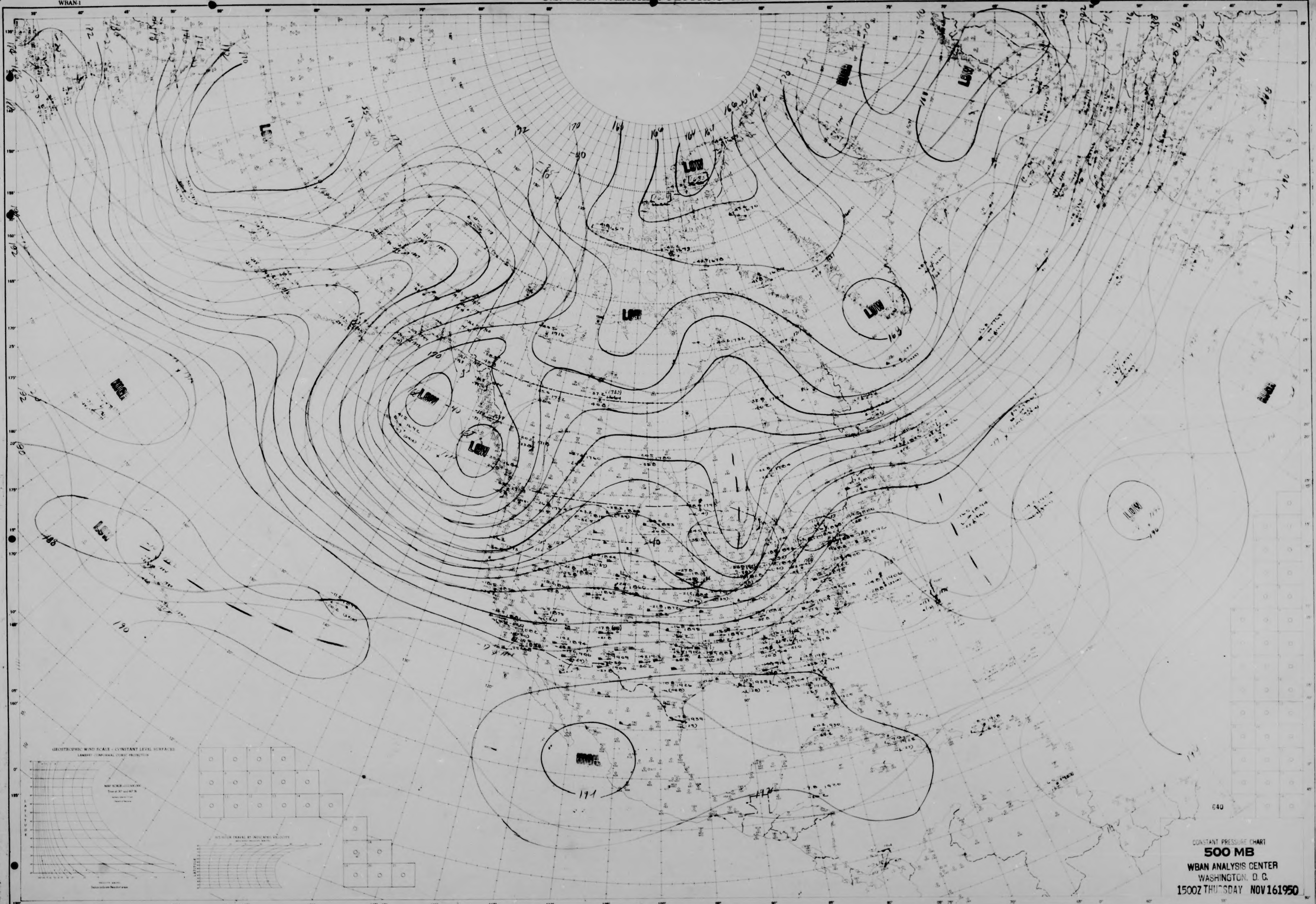

STATION ...... TIME ...... DATE
ANALYST ...... UNIT ...... PLOTTED BY ...... TYPE OF LEVEL

NORTH AMERICA
WBAN-1

NORTH AMERICA
WBAN-1

U.S.-WBAN-WEATHER PLOTTING CHART

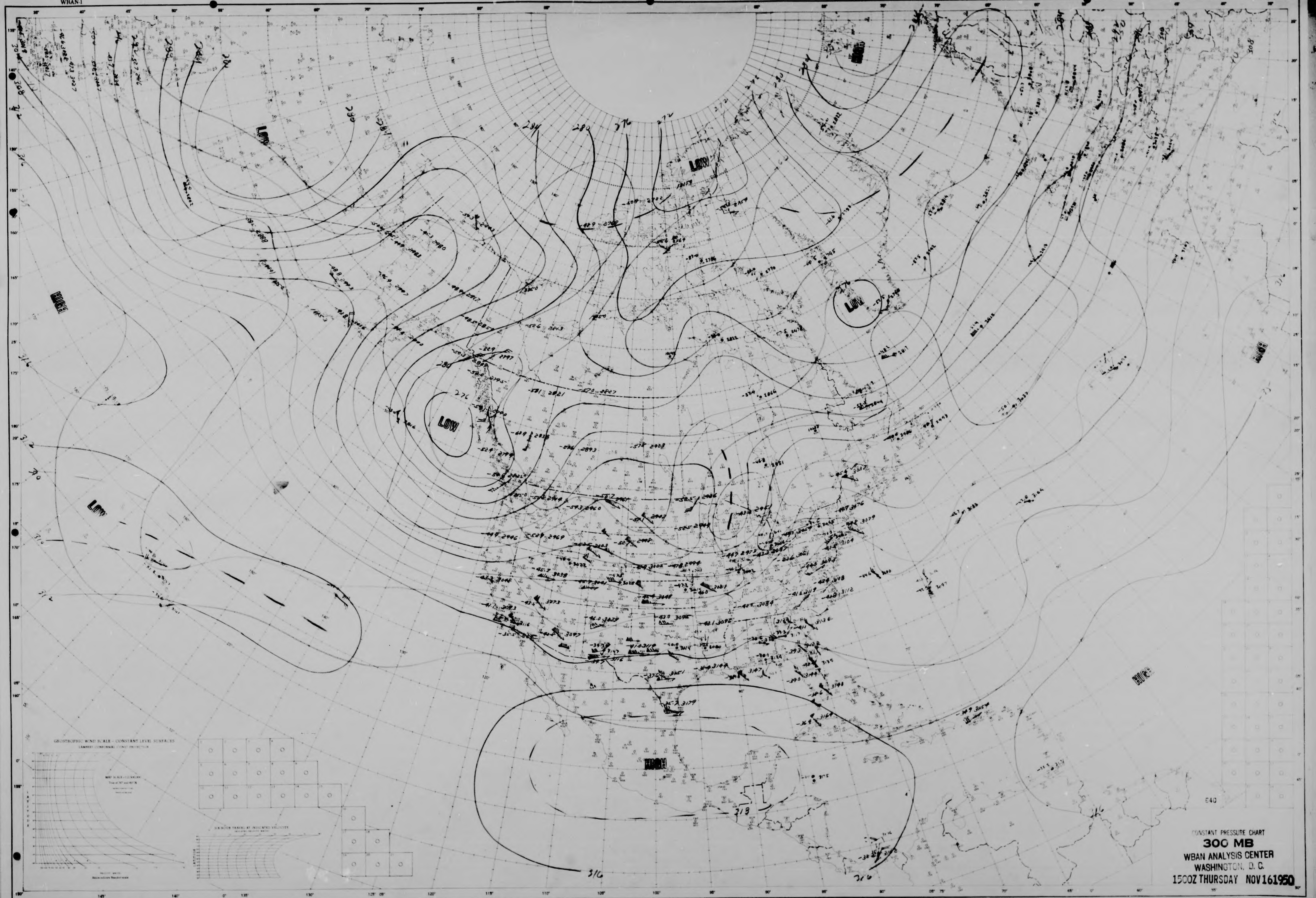

STATION TIME Z DATE
ANALYST UNIT PLOTTED BY TYPE OF LEVEL

NORTH AMERICA
WBAN-1

NORTH AMERICA
WBAN-1

U.S.-WBAN-WEATHER PLOTTING CHART

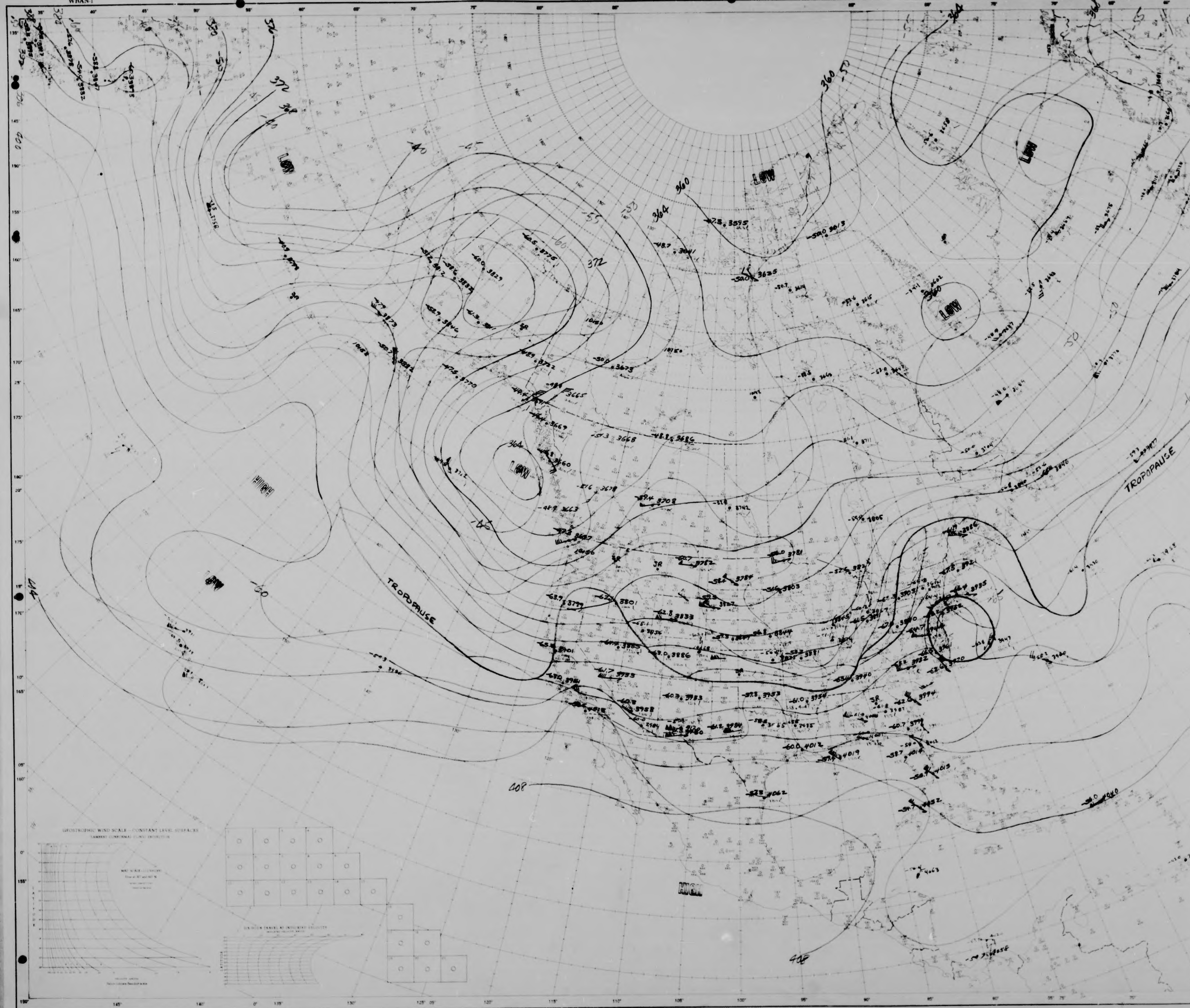

STATION | TIME | DATE
ANALYST F.S. | UNIT | PLOTTED BY | TYPE OF LEVEL

NORTH AMERICA
WBAN-1

NORTH AMERICA
WBAN-1

U.S.-WBAN-WEATHER PLOTTING CHART

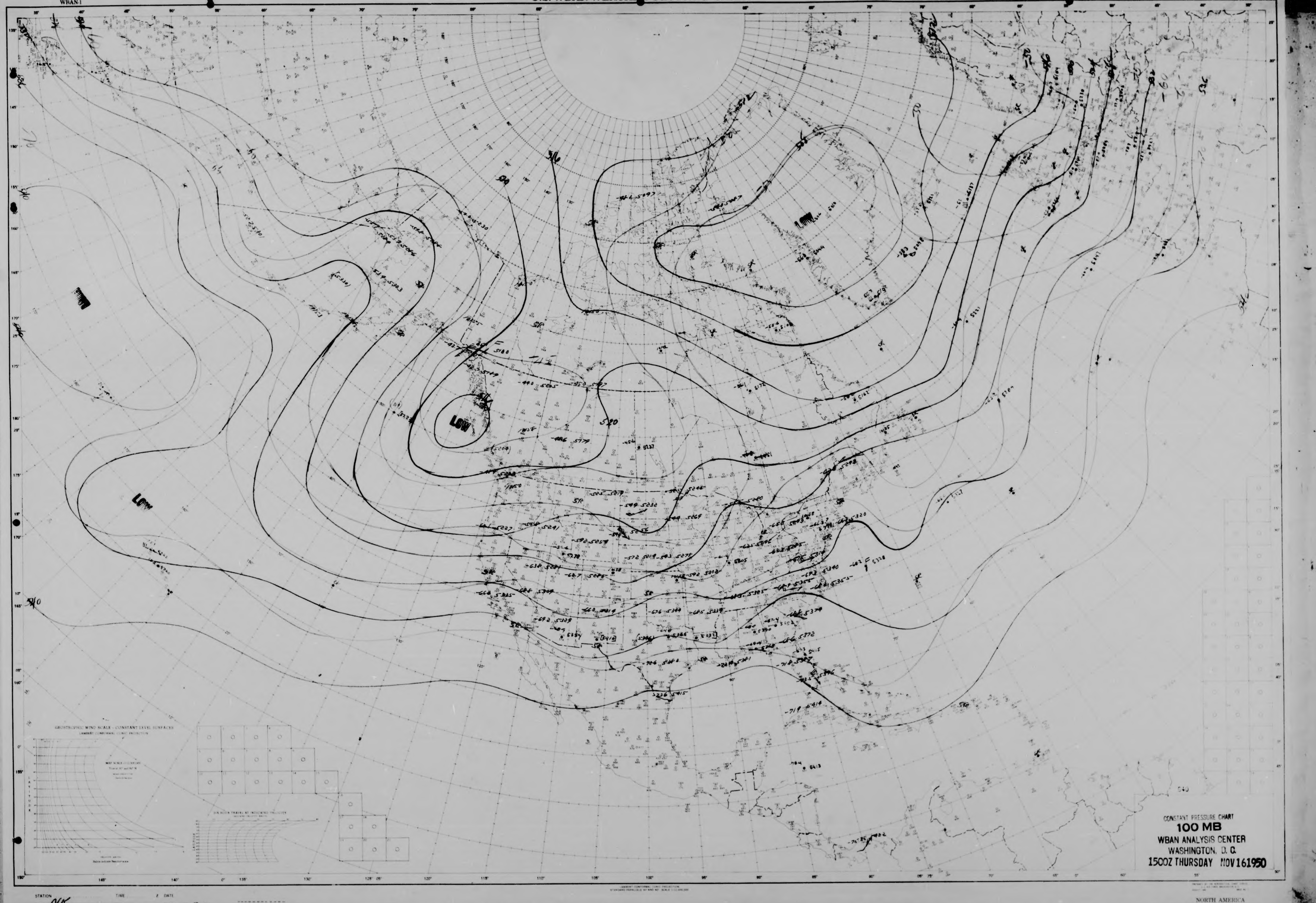

STATION ____ TIME ____ Z DATE ____
ANALYST CLK UNIT ____ PLOTTED BY ____ TYPE OF LEVEL ____

NORTH AMERICA
WBAN-1

NORTH AMERICA
WBAN-1

U.S.-WBAN-WEATHER PLOTTING CHART

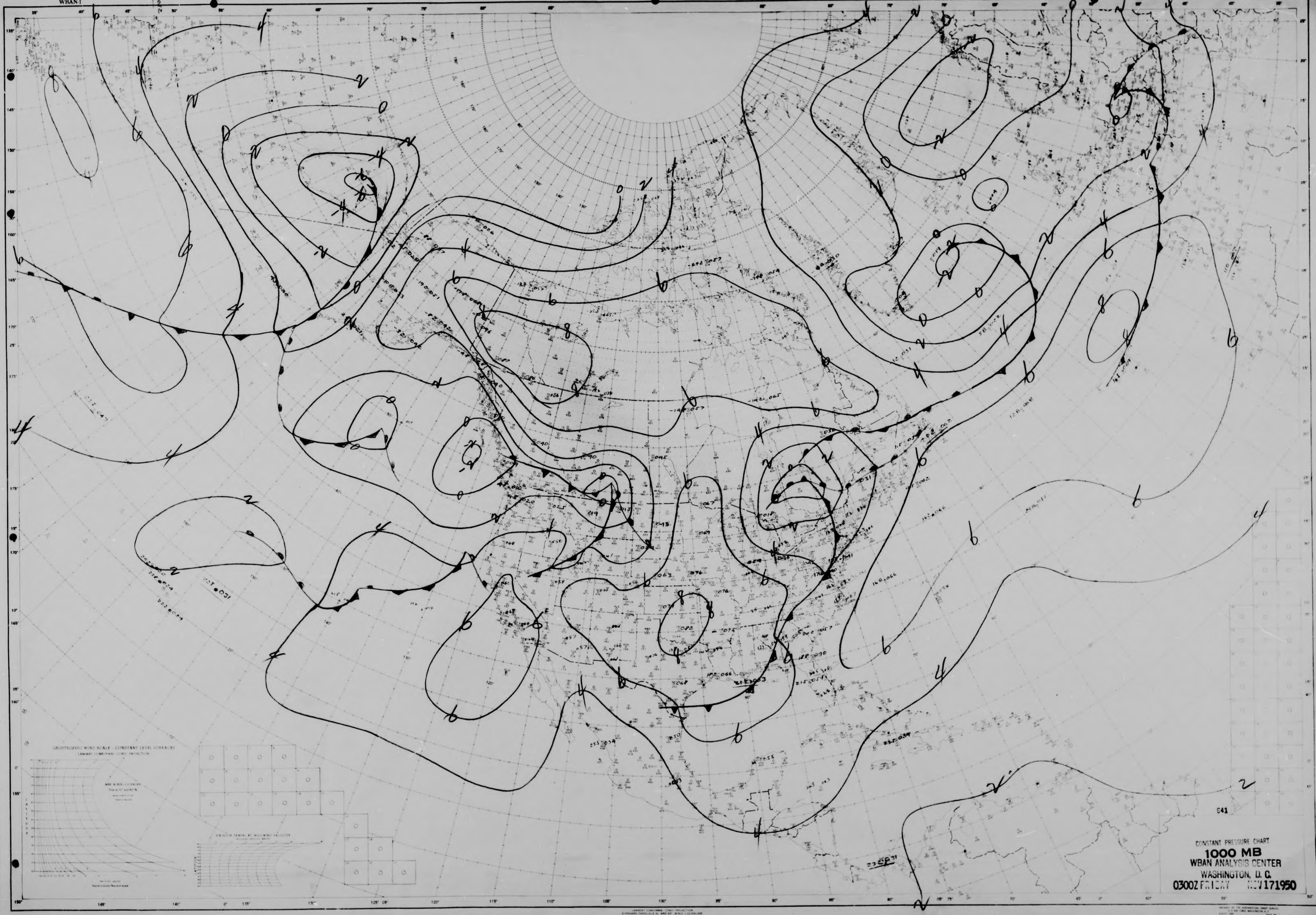

STATION
ANALYST

NORTH AMERICA
WBAN-1

NORTH AMERICA
WBAN-1

U.S.-WBAN-WEATHER PLOTTING CHART

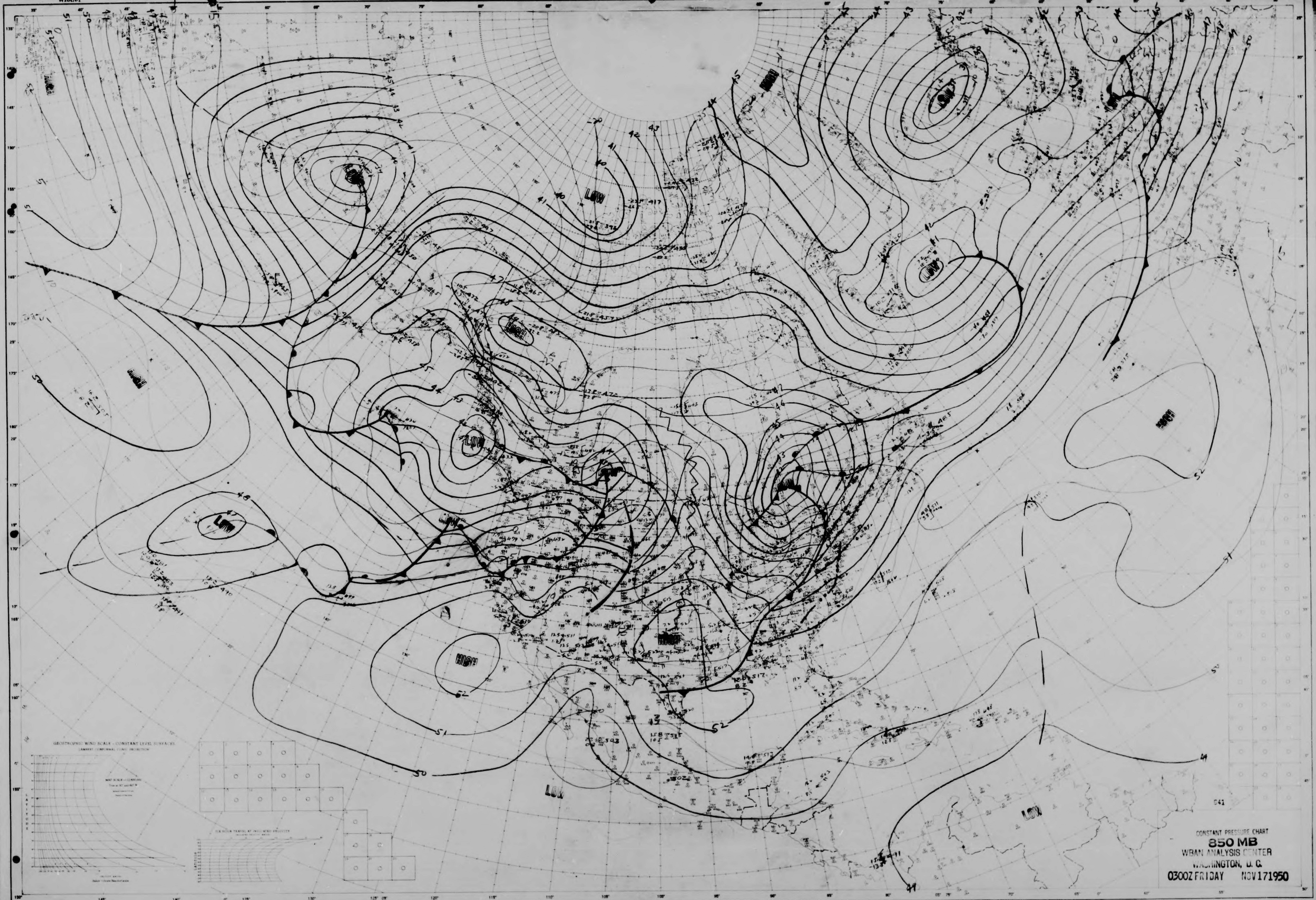

STATION TIME DATE
ANALYST RAD - AM UNIT PLOTTED BY TYPE OF LEVEL

NORTH AMERICA
WBAN-1

NORTH AMERICA
WBAN-1

U.S.-WBAN-WEATHER PLOTTING CHART

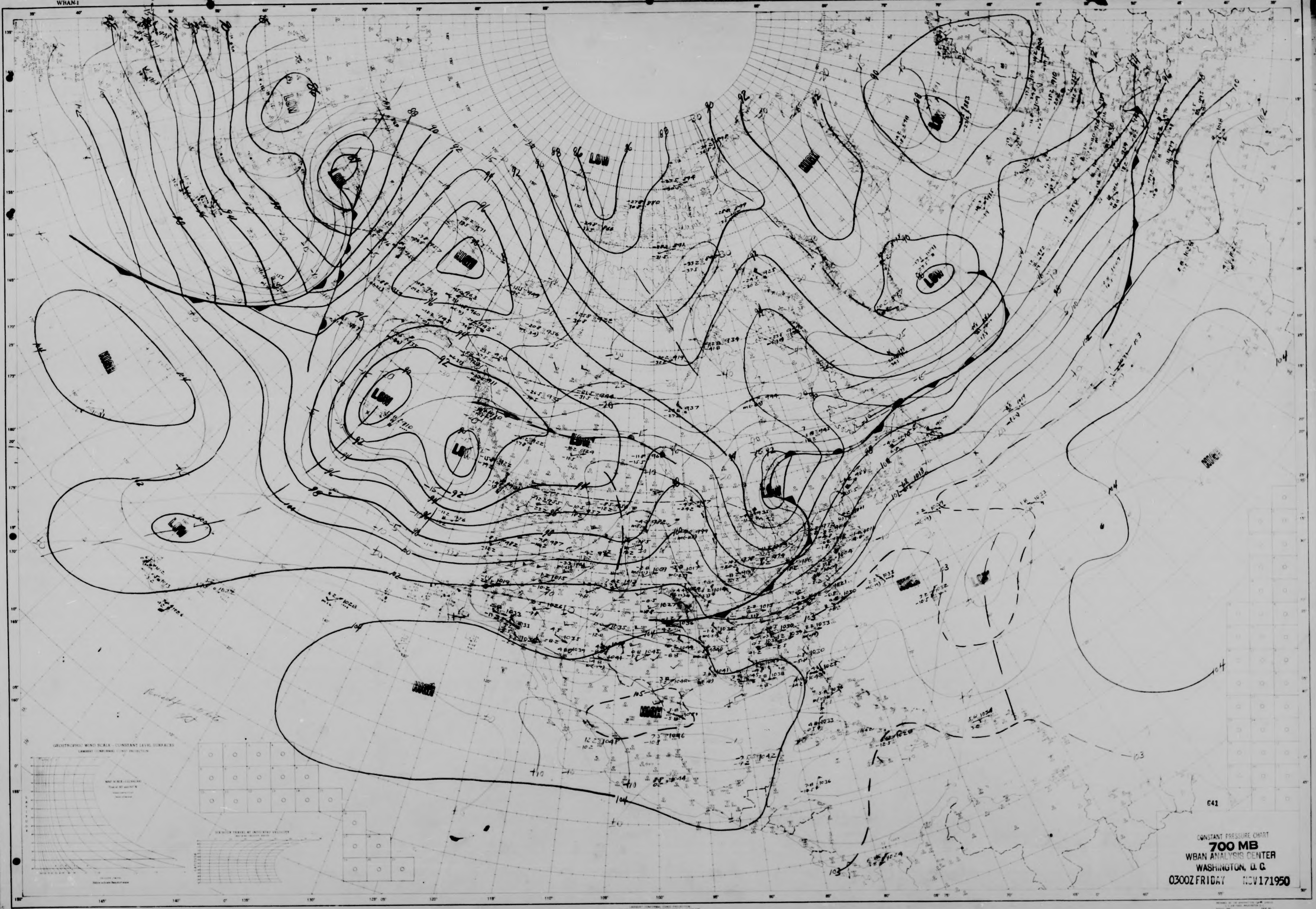

STATION TIME Z DATE
ANALYST DW8 + Ay UNIT PLOTTED BY TYPE OF LEVEL

NORTH AMERICA
WBAN-1

NORTH AMERICA
WBAN-1

U.S.-WBAN-WEATHER PLOTTING CHART

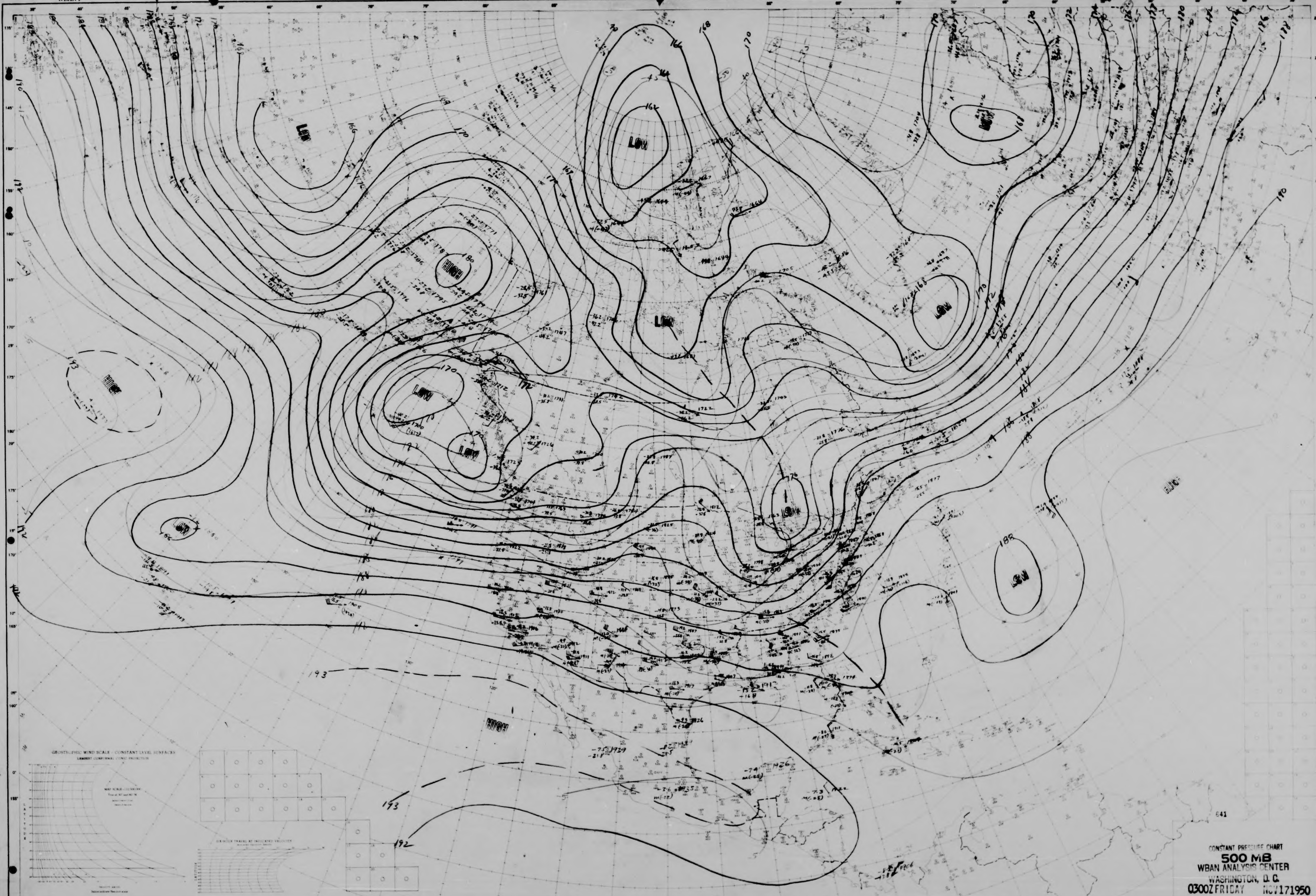

STATION TIME DATE
ANALYST ST- RAO UNIT PLOTTED BY TYPE OF LEVEL

NORTH AMERICA
WBAN-1

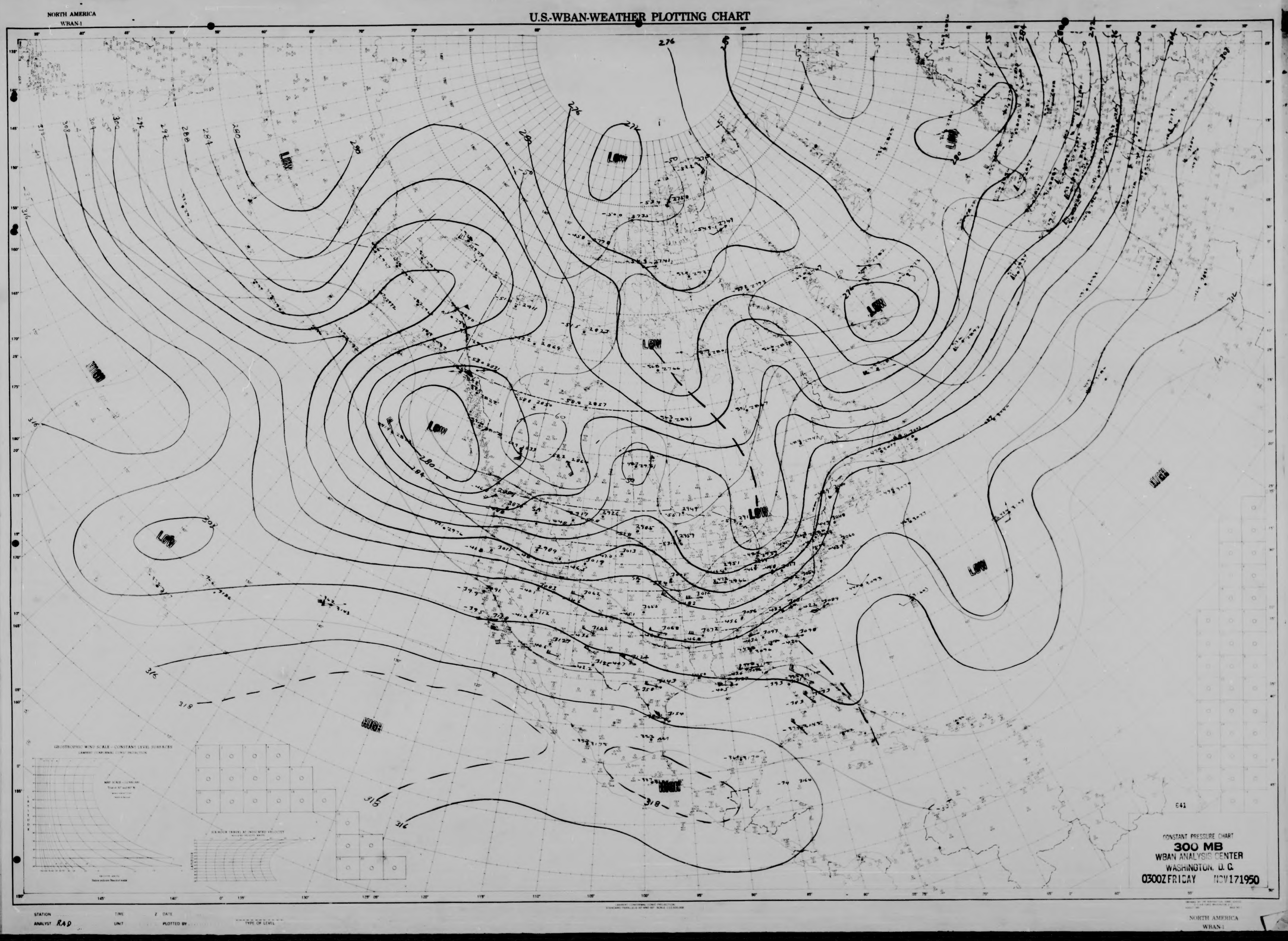
NORTH AMERICA
WBAN-1
U.S.-WBAN-WEATHER PLOTTING CHART
LOW
HIGH
CONSTANT PRESSURE CHART
300 MB
WBAN ANALYSIS CENTER
WASHINGTON, D. C.
0300Z FRIDAY NOV 17 1950
STATION
ANALYST RAD
TIME
UNIT
PLOTTED BY
TYPE OF LEVEL
NORTH AMERICA
WBAN-1

NORTH AMERICA
WBAN-1

U.S.-WBAN-WEATHER PLOTTING CHART

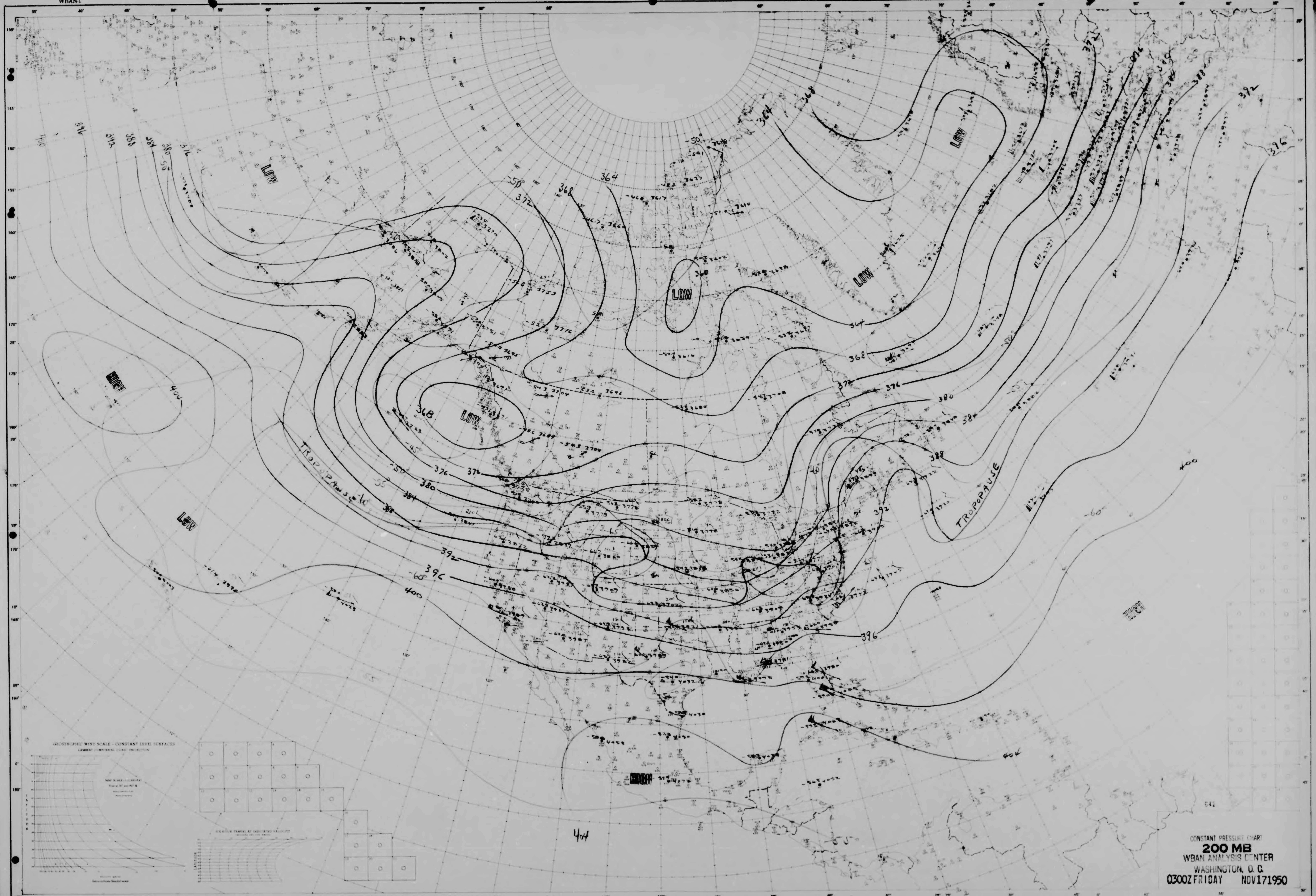

STATION RPY TIME DATE
ANALYST UNIT PLOTTED BY TYPE OF LEVEL

NORTH AMERICA
WBAN-1

NORTH AMERICA
WBAN-1

U.S.-WBAN-WEATHER PLOTTING CHART

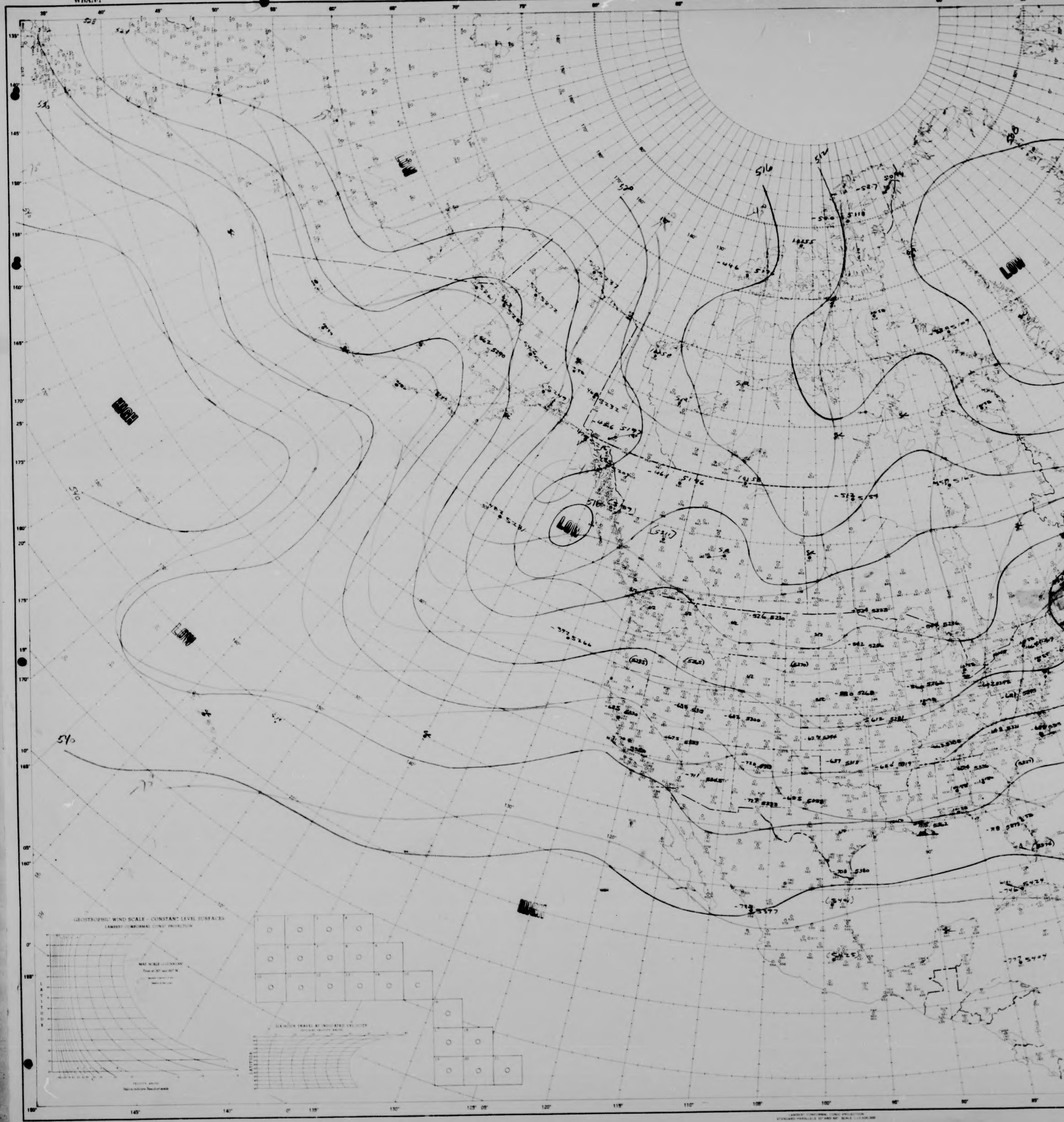

STATION TIME DATE
ANALYST UNIT PLOTTED BY TYPE OF LEVEL

NORTH AMERICA
WBAN-1

NORTH AMERICA
WBAN-1
U.S.-WBAN-WEATHER PLOTTING CHART
CONSTANT PRESSURE CHART
1000 MB
WBAN ANALYSIS CENTER
WASHINGTON, D. C.
1500Z FRIDAY NOV 17 1950
642
STATION
ANALYST
TIME
UNIT
DATE
PLOTTED BY
TYPE OF LEVEL
NORTH AMERICA
WBAN-1

NORTH AMERICA
WBAN-1

U.S.-WBAN-WEATHER PLOTTING CHART

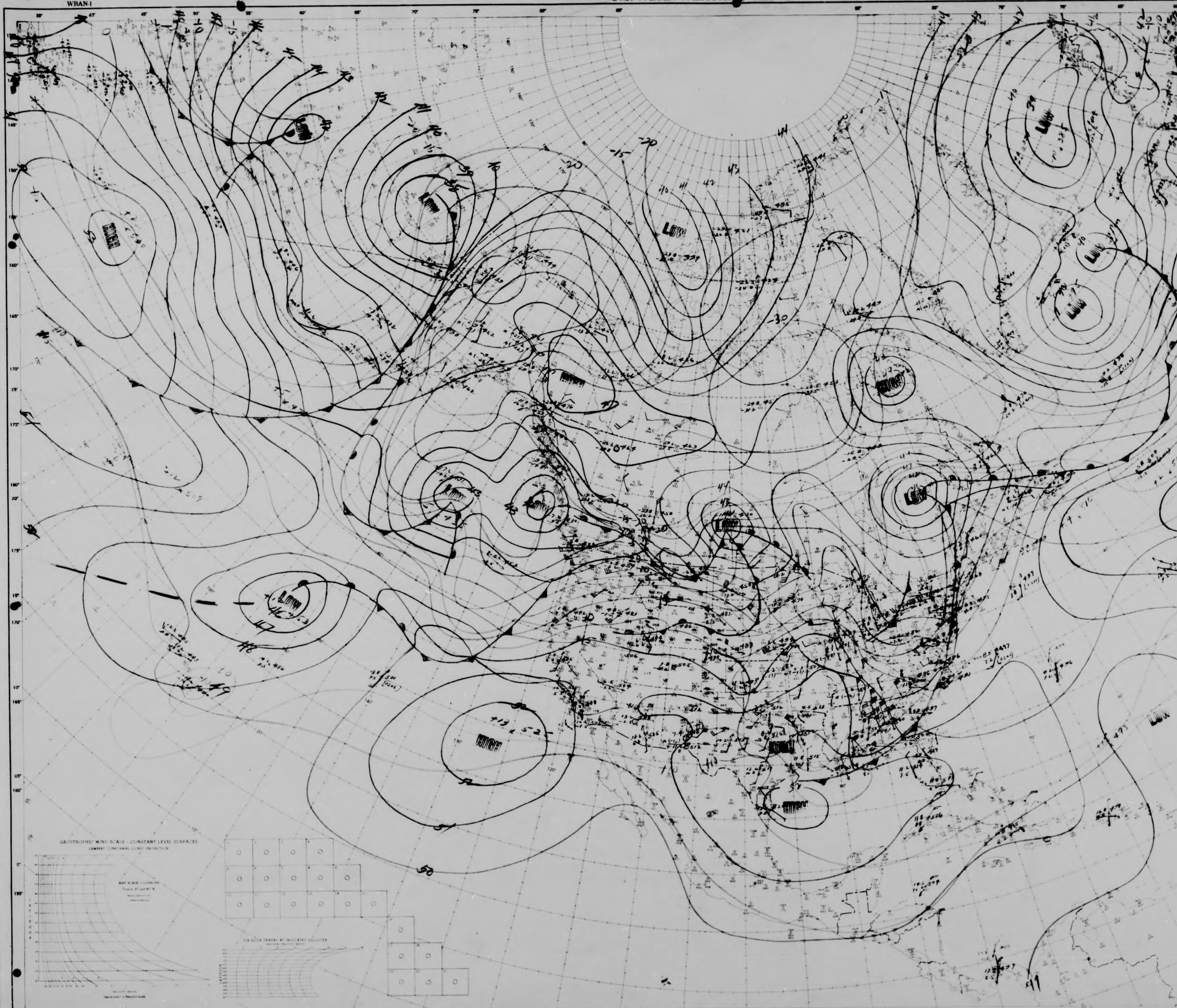

STATION ______ TIME ______ Z DATE ______
ANALYST TB ______ UNIT ______ PLOTTED BY ______ TYPE OF LEVEL ______

NORTH AMERICA
WBAN-1

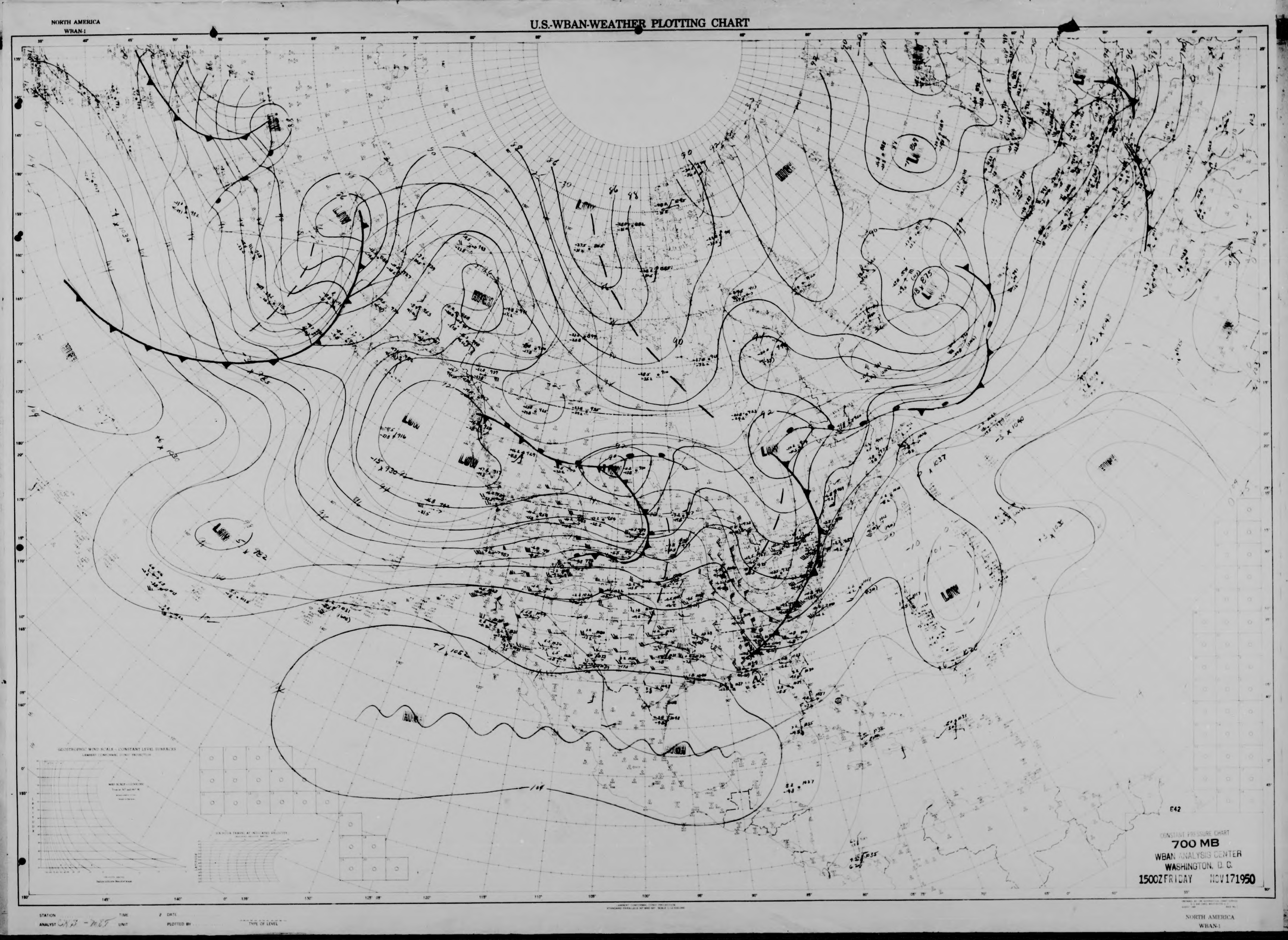
NORTH AMERICA
WBAN-1
U.S.-WBAN-WEATHER PLOTTING CHART
LOW
HIGH
CONSTANT PRESSURE CHART
700 MB
WBAN ANALYSIS CENTER
WASHINGTON, D. C.
1500Z FRIDAY NOV 17 1950
STATION
ANALYST
TIME
DATE
UNIT
PLOTTED BY
TYPE OF LEVEL
NORTH AMERICA
WBAN-1

NORTH AMERICA
WBAN-1

U.S.-WBAN-WEATHER PLOTTING CHART

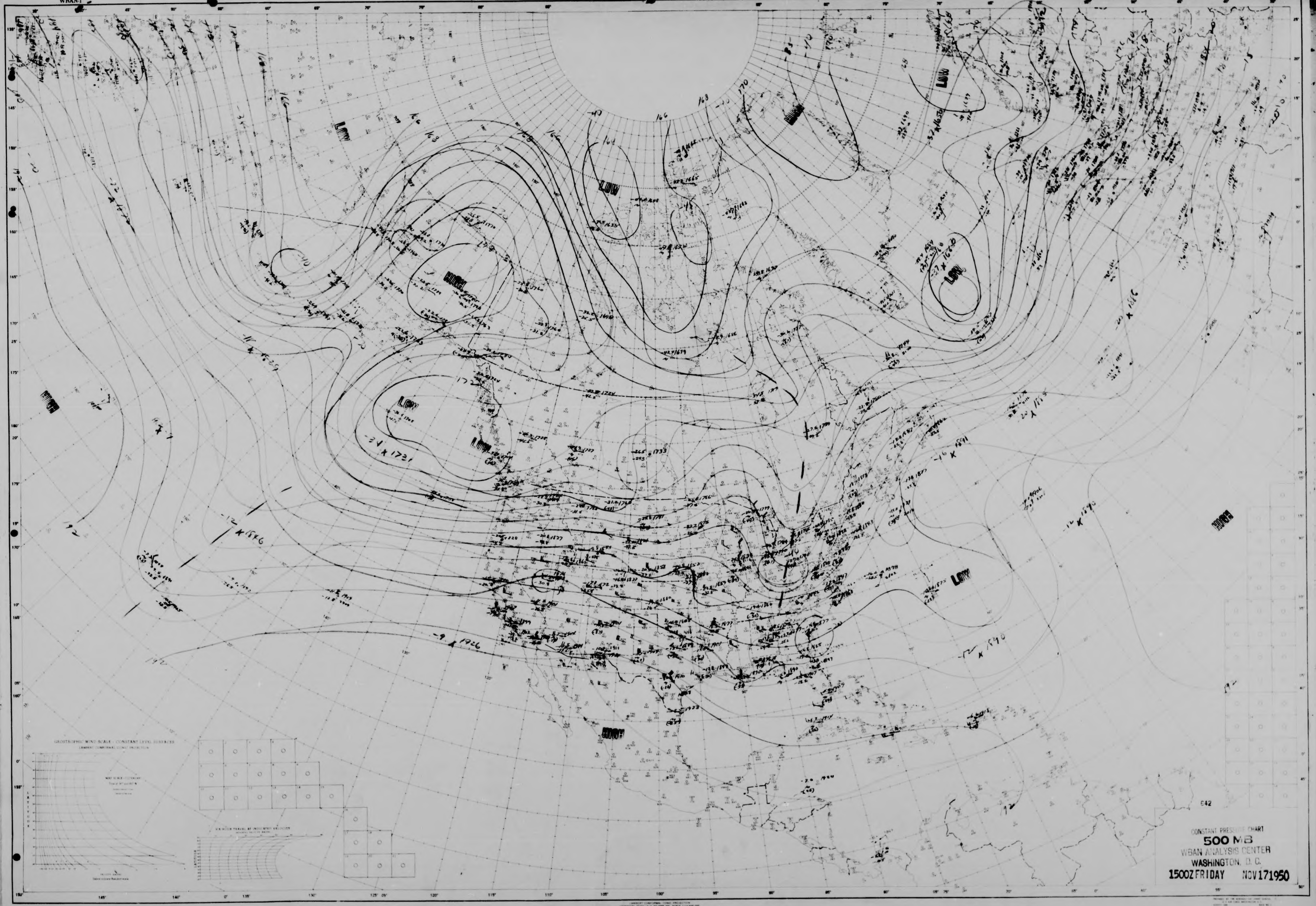

STATION .... TIME .... Z DATE ....

ANALYST .... UNIT .... PLOTTED BY .... TYPE OF LEVEL

NORTH AMERICA
WBAN-1

NORTH AMERICA
WBAN-1

U.S.-WBAN-WEATHER PLOTTING CHART

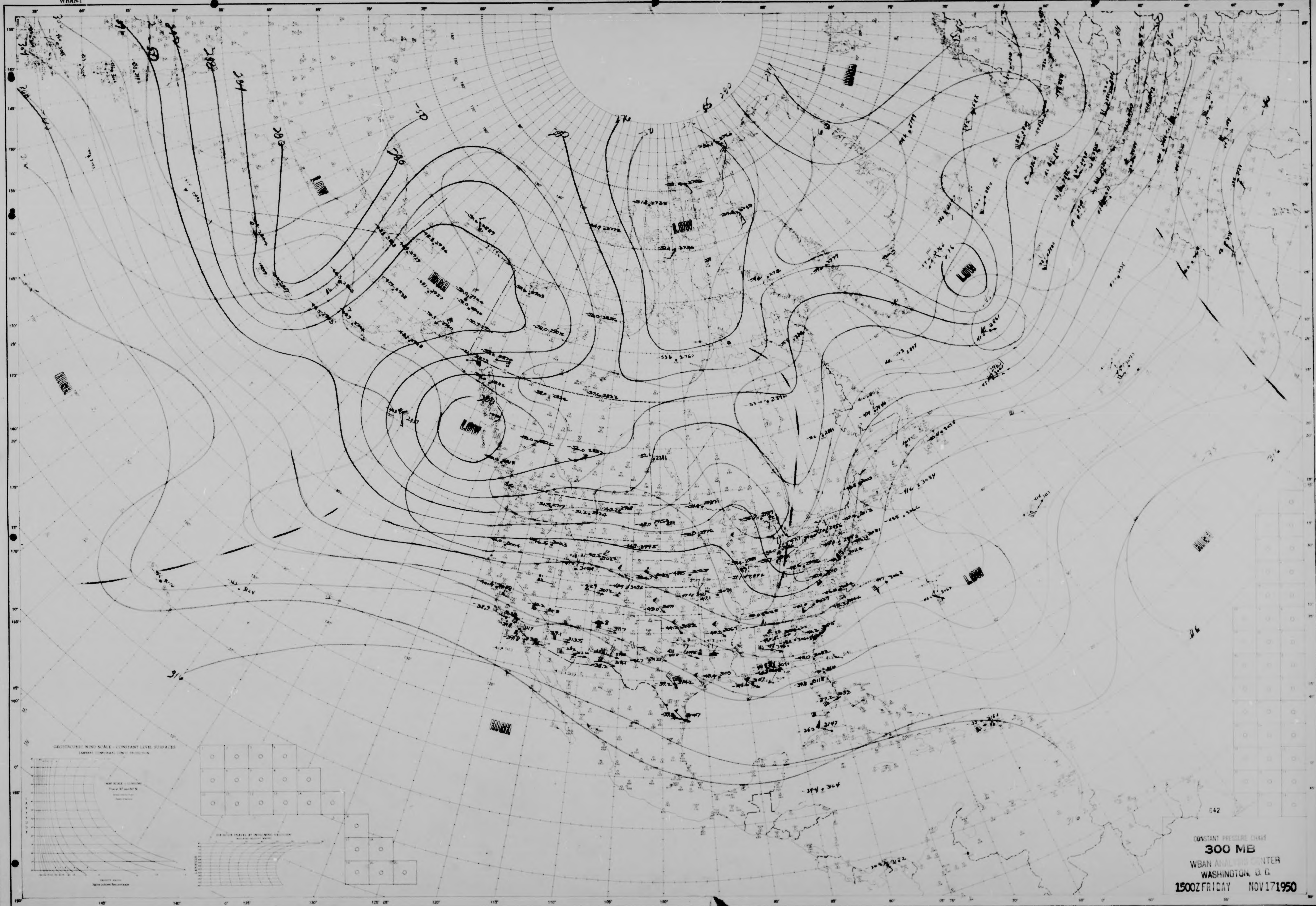

STATION TIME Z DATE
ANALYST UNIT PLOTTED BY TYPE OF LEVEL

NORTH AMERICA
WBAN-1

NORTH AMERICA
WBAN-1

U.S.-WBAN-WEATHER PLOTTING CHART

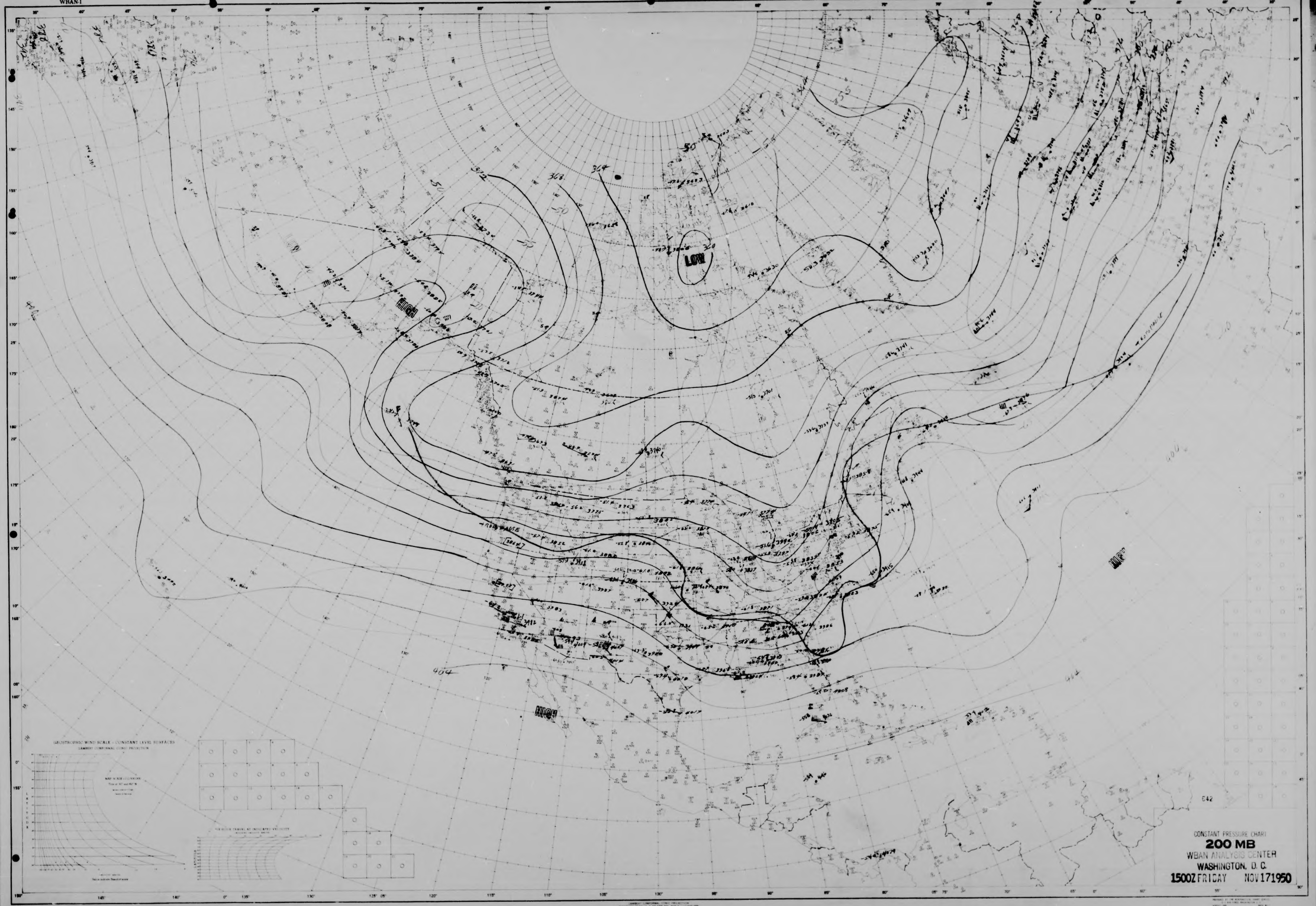

STATION TIME DATE
ANALYST UNIT PLOTTED BY TYPE OF LEVEL

NORTH AMERICA
WBAN-1

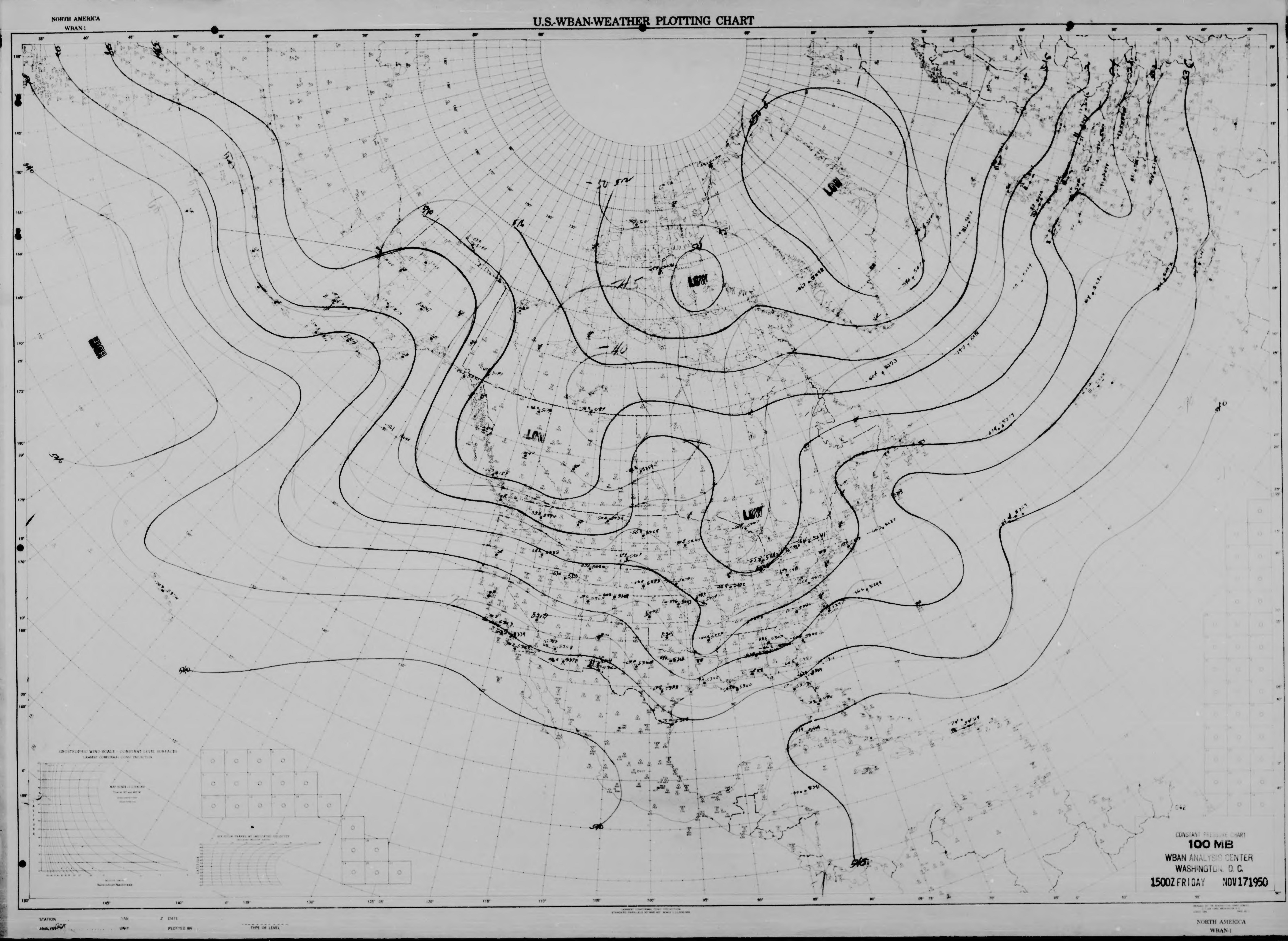
NORTH AMERICA
WBAN-1
U.S.-WBAN-WEATHER PLOTTING CHART
LOW
LOW
LOW
LOW
HIGH
CONSTANT PRESSURE CHART
100 MB
WBAN ANALYSIS CENTER
WASHINGTON, D. C.
1500Z FRIDAY NOV171950
NORTH AMERICA
WBAN-1

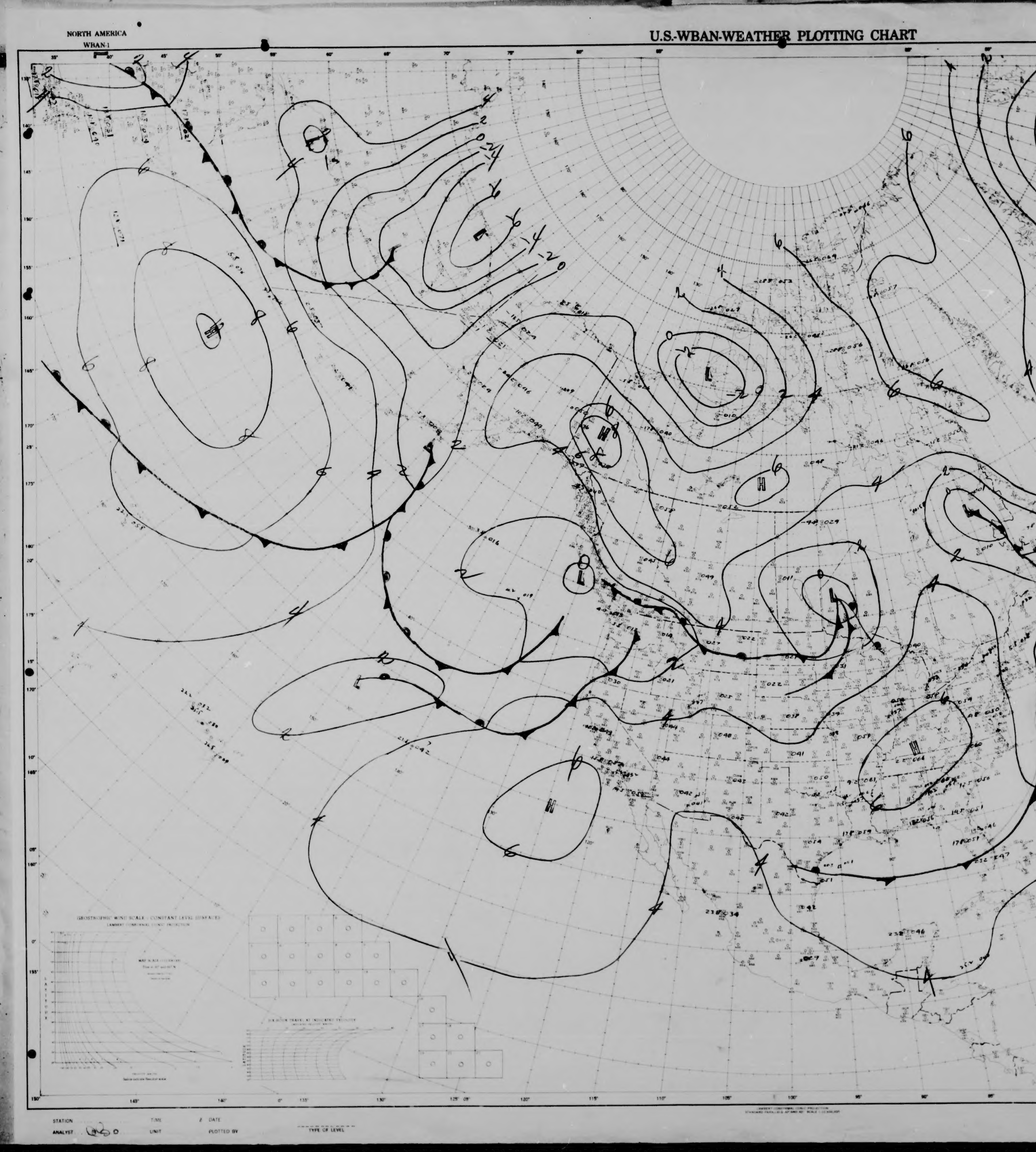

NORTH AMERICA
WBAN-1
U.S.-WBAN-WEATHER PLOTTING CHART
643
CONSTANT PRESSURE CHART
1000 MB
WBAN ANALYSIS CENTER
WASHINGTON, D. C.
0300Z
1950
STATION
TIME
DATE
ANALYST
UNIT
PLOTTED BY
TYPE OF LEVEL
NORTH AMERICA

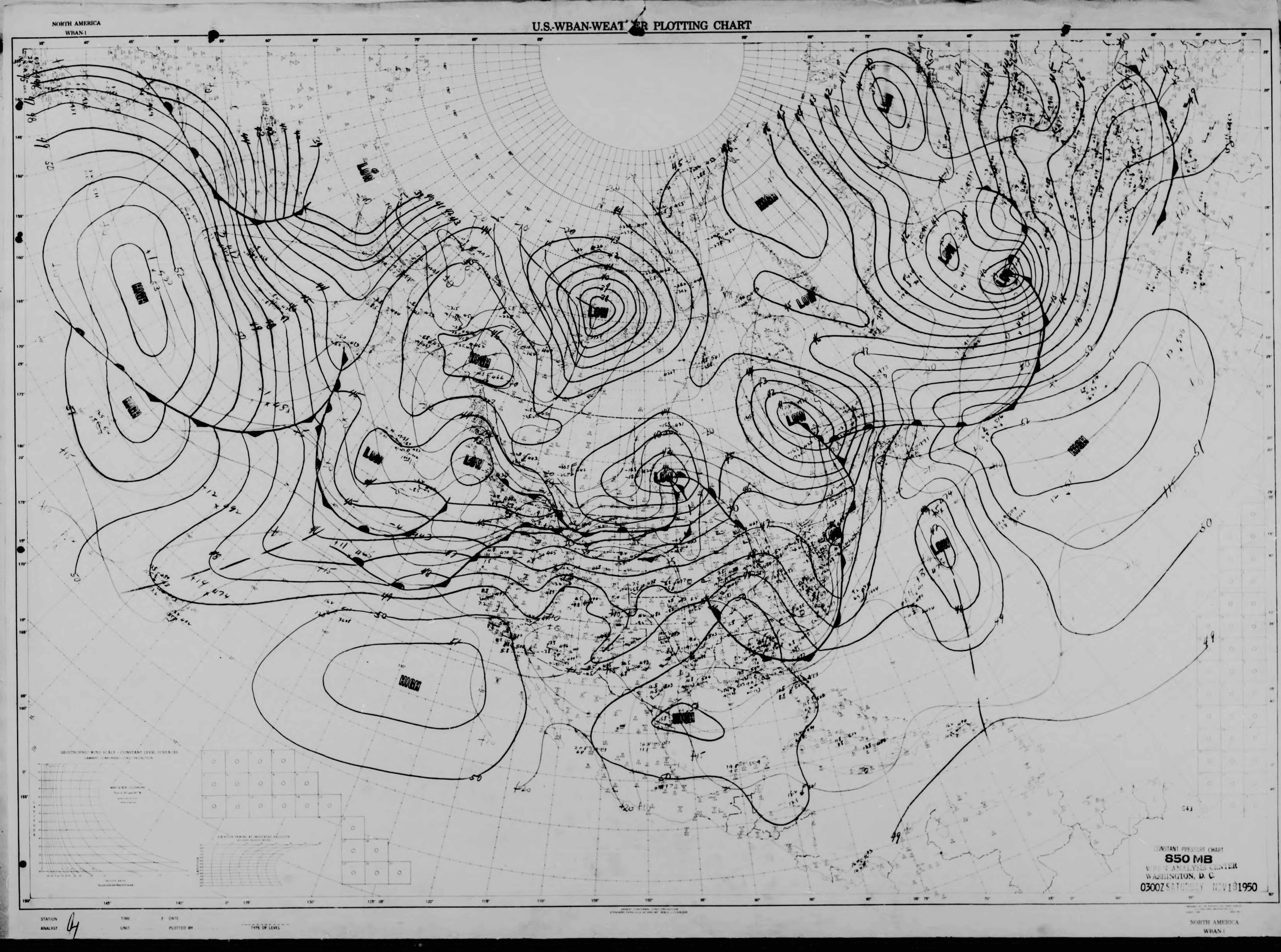
NORTH AMERICA
WBAN-1
U.S.-WBAN-WEATHER PLOTTING CHART
HIGH
LOW
CONSTANT PRESSURE CHART
850 MB
WASHINGTON, D. C.
0300Z SATURDAY NOV 18 1950
STATION
ANALYST
TIME
DATE
UNIT
PLOTTED BY
TYPE OF LEVEL
NORTH AMERICA
WBAN-1

NORTH AMERICA
WBAN-1

U.S.-WBAN-WEATHER PLOTTING CHART

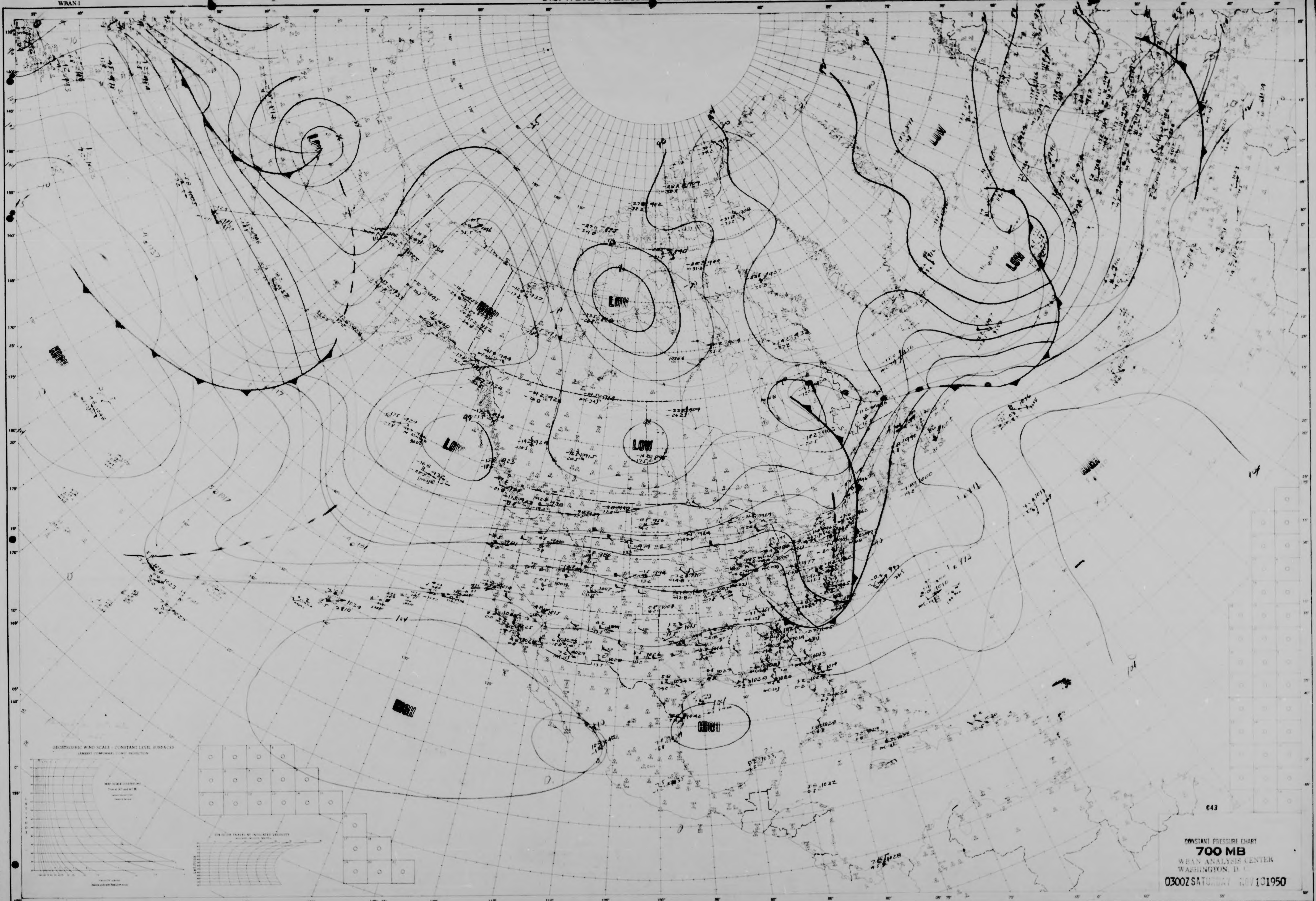

STATION
TIME
DATE
ANALYST
UNIT
PLOTTED BY
TYPE OF LEVEL

NORTH AMERICA
WBAN-1

NORTH AMERICA
WBAN-1

U.S.-WBAN-WEATHER PLOTTING CHART

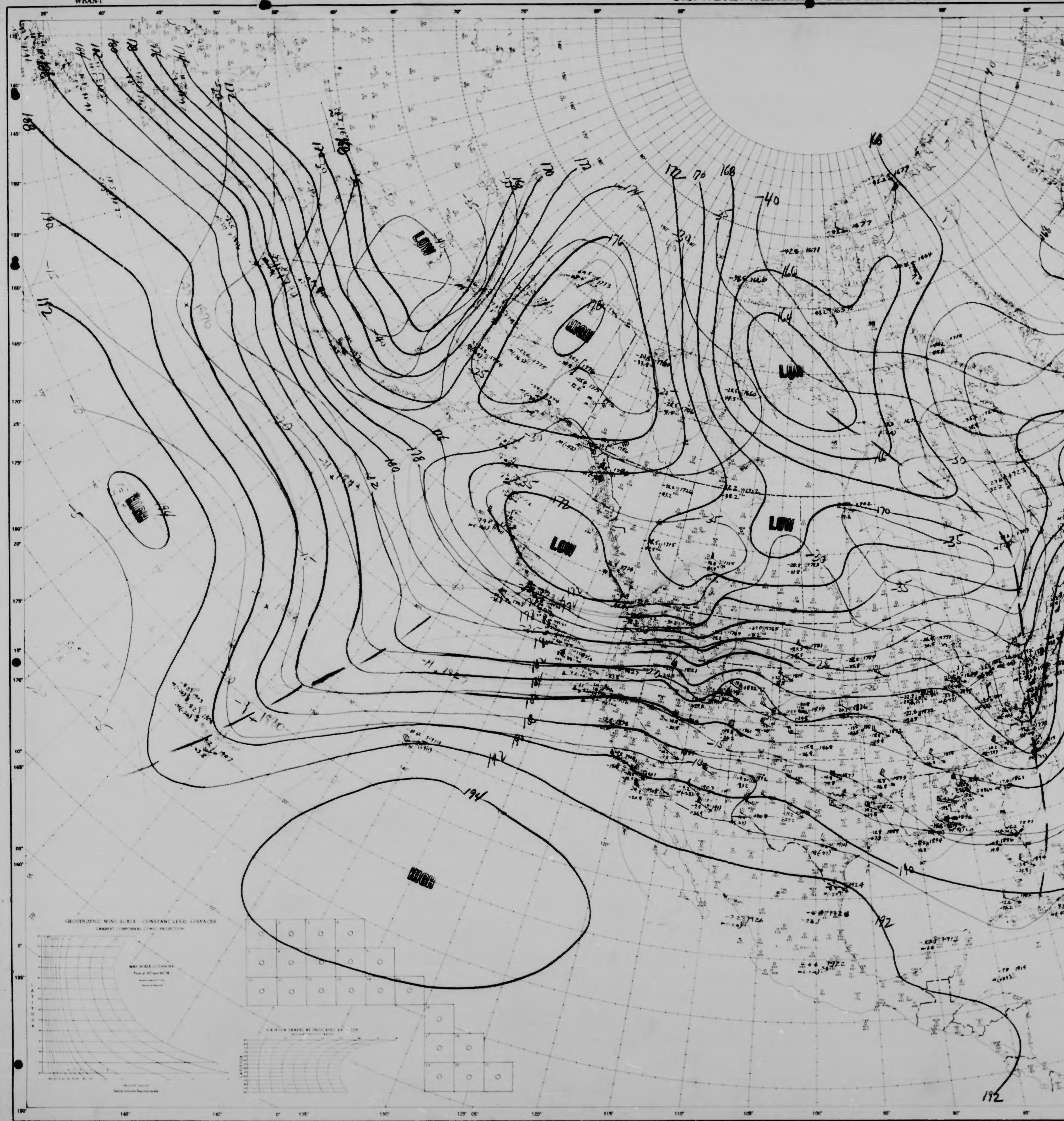

STATION
ANALYST
TIME
UNIT
PLOTTED BY
TYPE OF LEVEL

NORTH AMERICA
WBAN-1

NORTH AMERICA
WBAN-1

U.S.-WBAN-WEATHER PLOTTING CHART

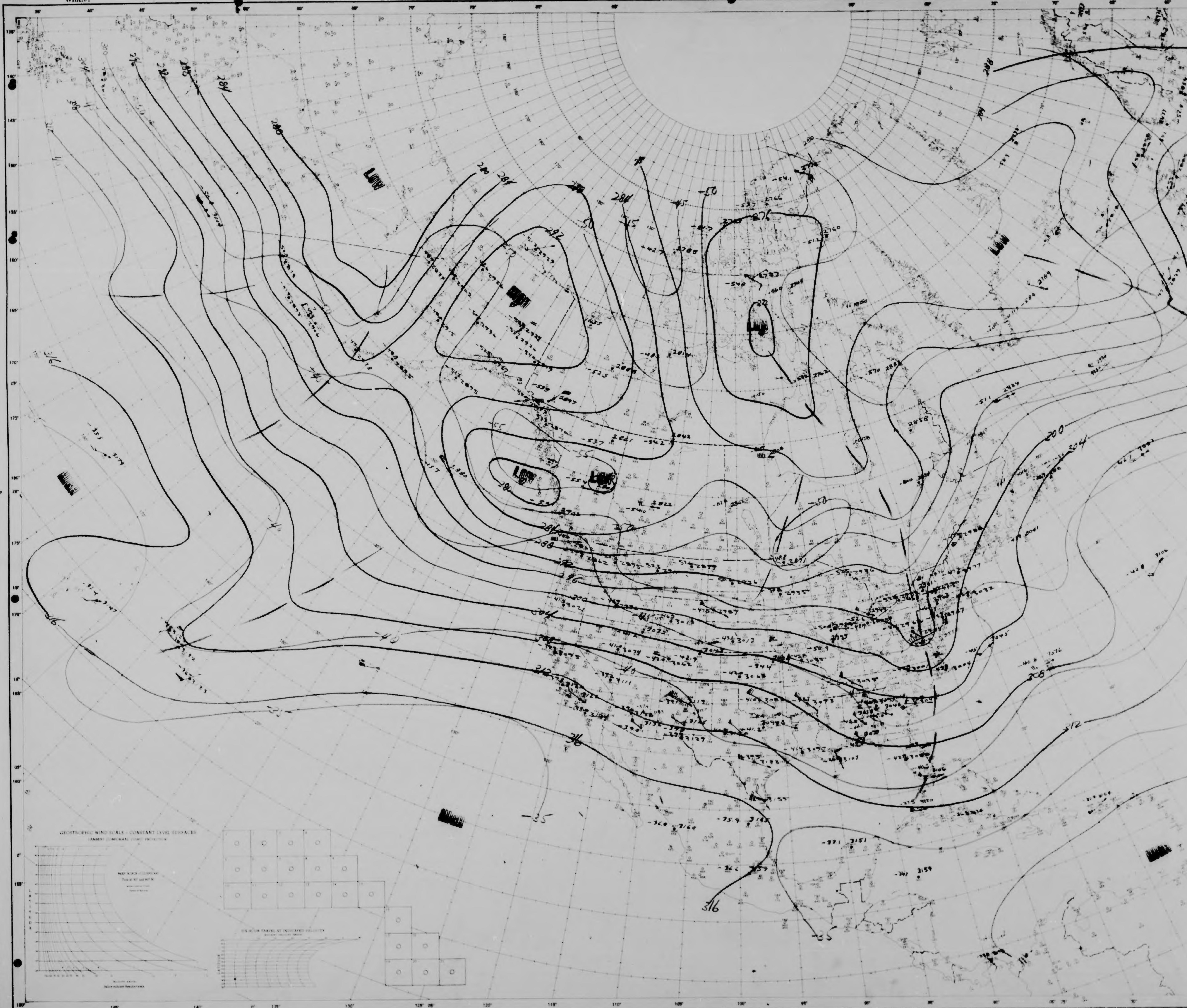

STATION
ANALYST
TIME
DATE
UNIT
PLOTTED BY
TYPE OF LEVEL

NORTH AMERICA
WBAN-1

NORTH AMERICA
WBAN-1

U.S.-WBAN-WEATHER PLOTTING CHART

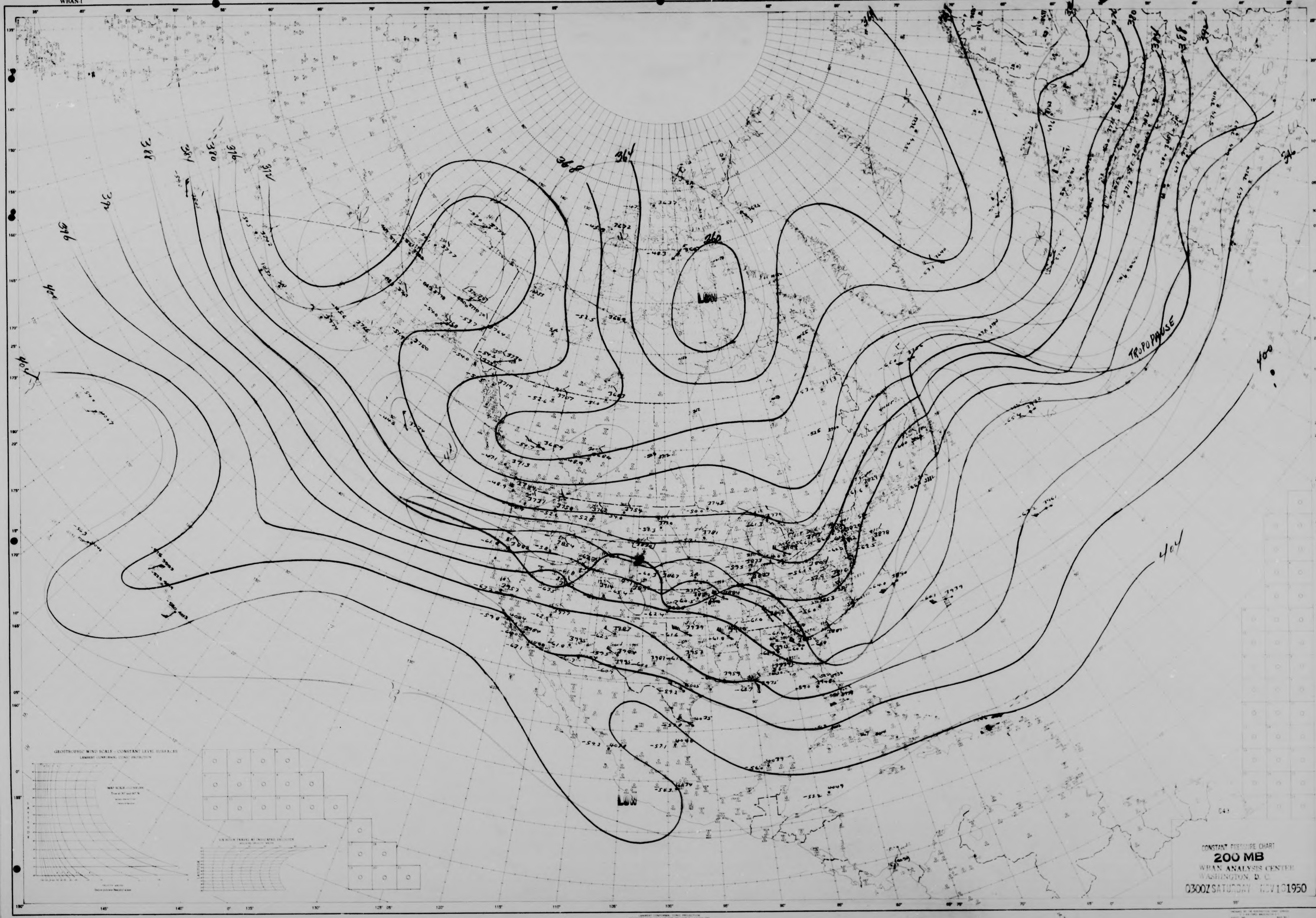

STATION | TIME | DATE
ANALYST | UNIT | PLOTTED BY | TYPE OF LEVEL

NORTH AMERICA
WBAN-1

NORTH AMERICA
WBAN-1

U.S.-WBAN-WEATHER PLOTTING CHART

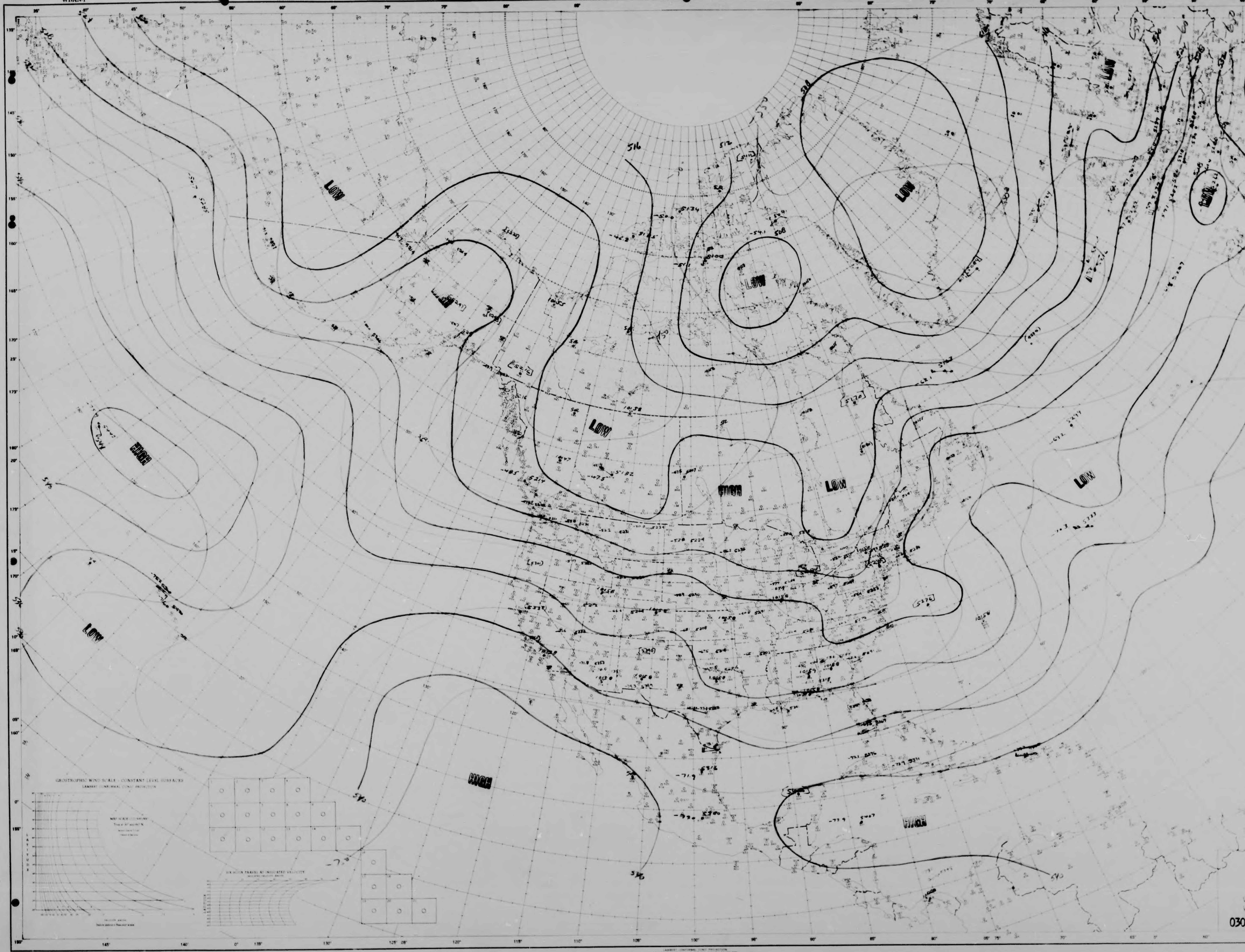

STATION .... TIME .... Z DATE ....
ANALYST .... UNIT .... PLOTTED BY .... TYPE OF LEVEL ....

NORTH AMERICA
WBAN-1

NORTH AMERICA
WBAN-1

U.S.-WBAN-WEATHER PLOTTING CHART



STATION TIME DATE
ANALYST UNIT PLOTTED BY TYPE OF LEVEL

NORTH AMERICA
WBAN-1

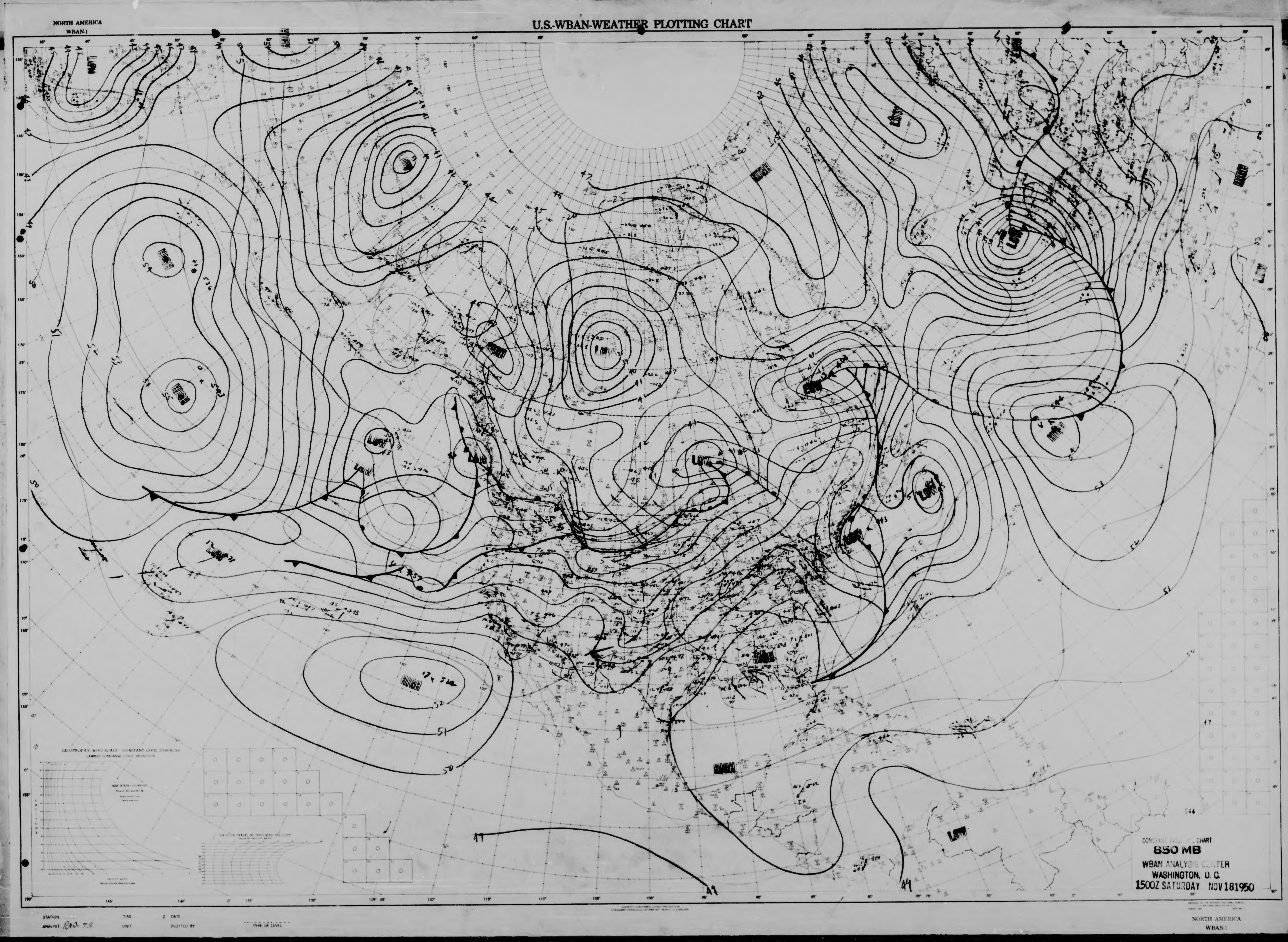
NORTH AMERICA
WBAN-1
U.S.-WBAN-WEATHER PLOTTING CHART
HIGH
LOW
CONSTANT PRESSURE CHART
850 MB
WBAN ANALYSIS CENTER
WASHINGTON, D. C.
1500Z SATURDAY NOV 18 1950
STATION
ANALYST
TIME
UNIT
DATE
PLOTTED BY
TYPE OF LEVEL
NORTH AMERICA
WBAN-1

NORTH AMERICA
WBAN-1

U.S.-WBAN-WEATHER PLOTTING CHART

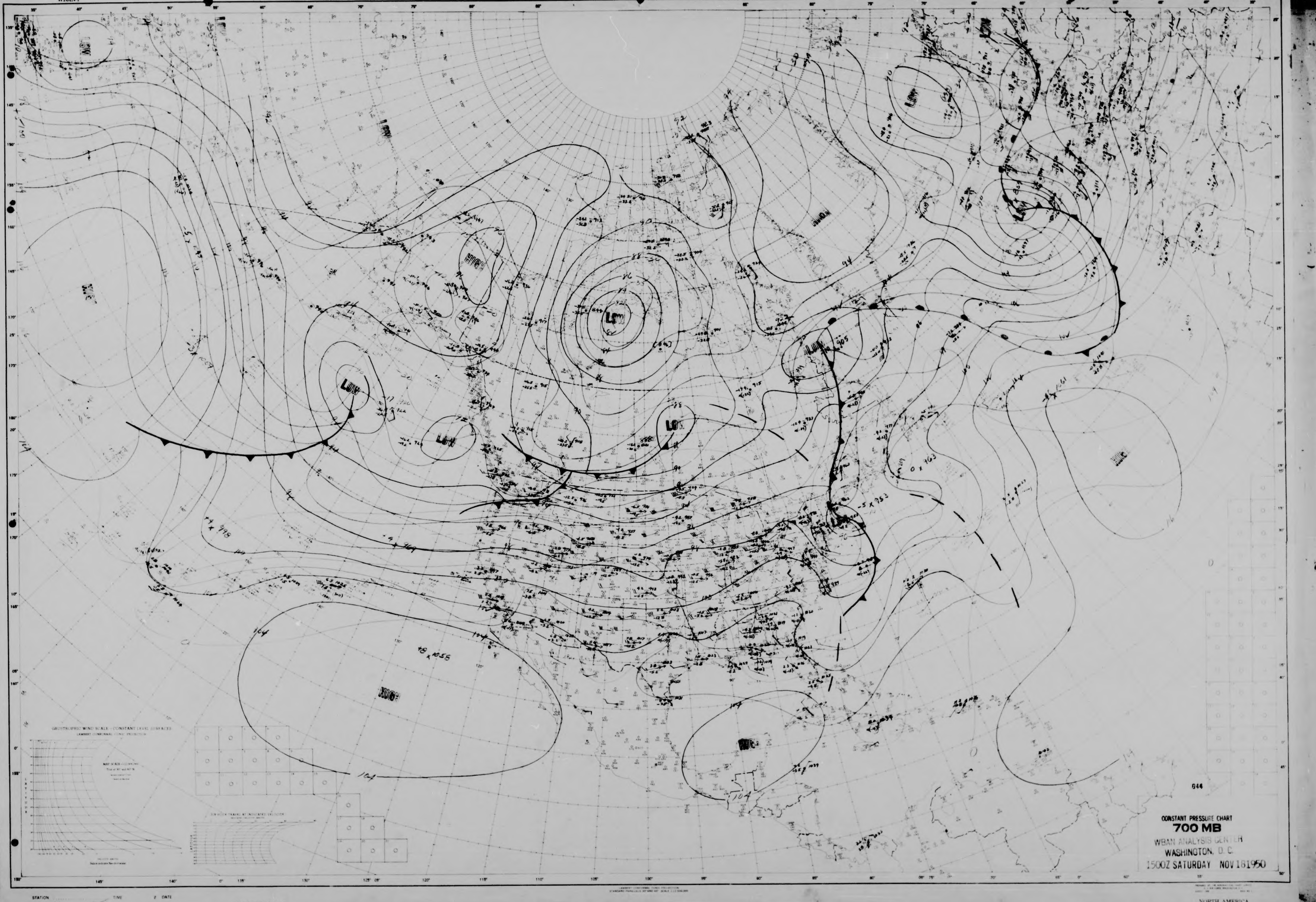

STATION TIME Z DATE
ANALYST UNIT PLOTTED BY TYPE OF LEVEL

NORTH AMERICA
WBAN-1

NORTH AMERICA
WBAN-1

U.S.-WBAN-WEATHER PLOTTING CHART

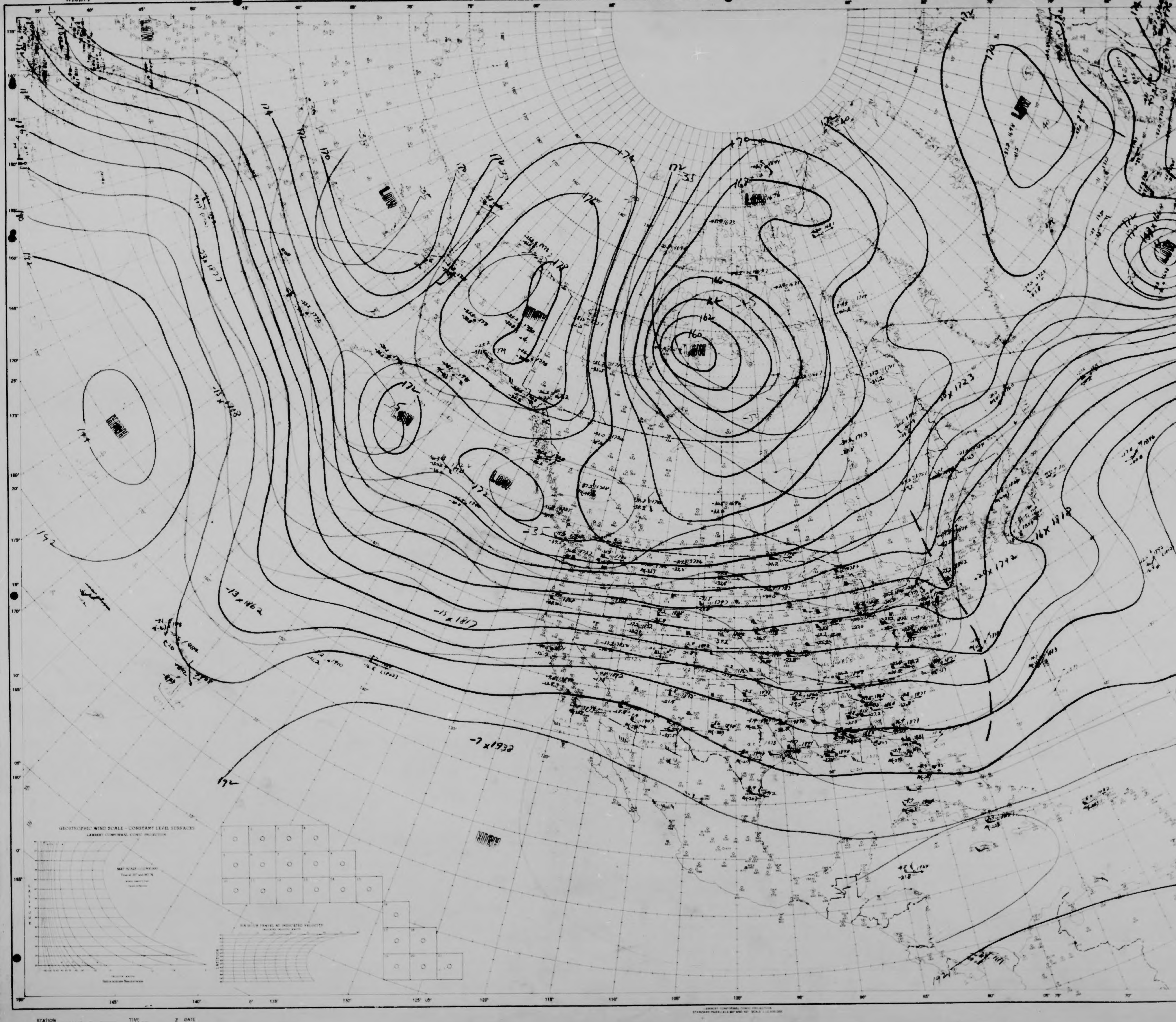

STATION TIME DATE
ANALYST RHF-RAD UNIT PLOTTED BY TYPE OF LEVEL

NORTH AMERICA
WBAN-1

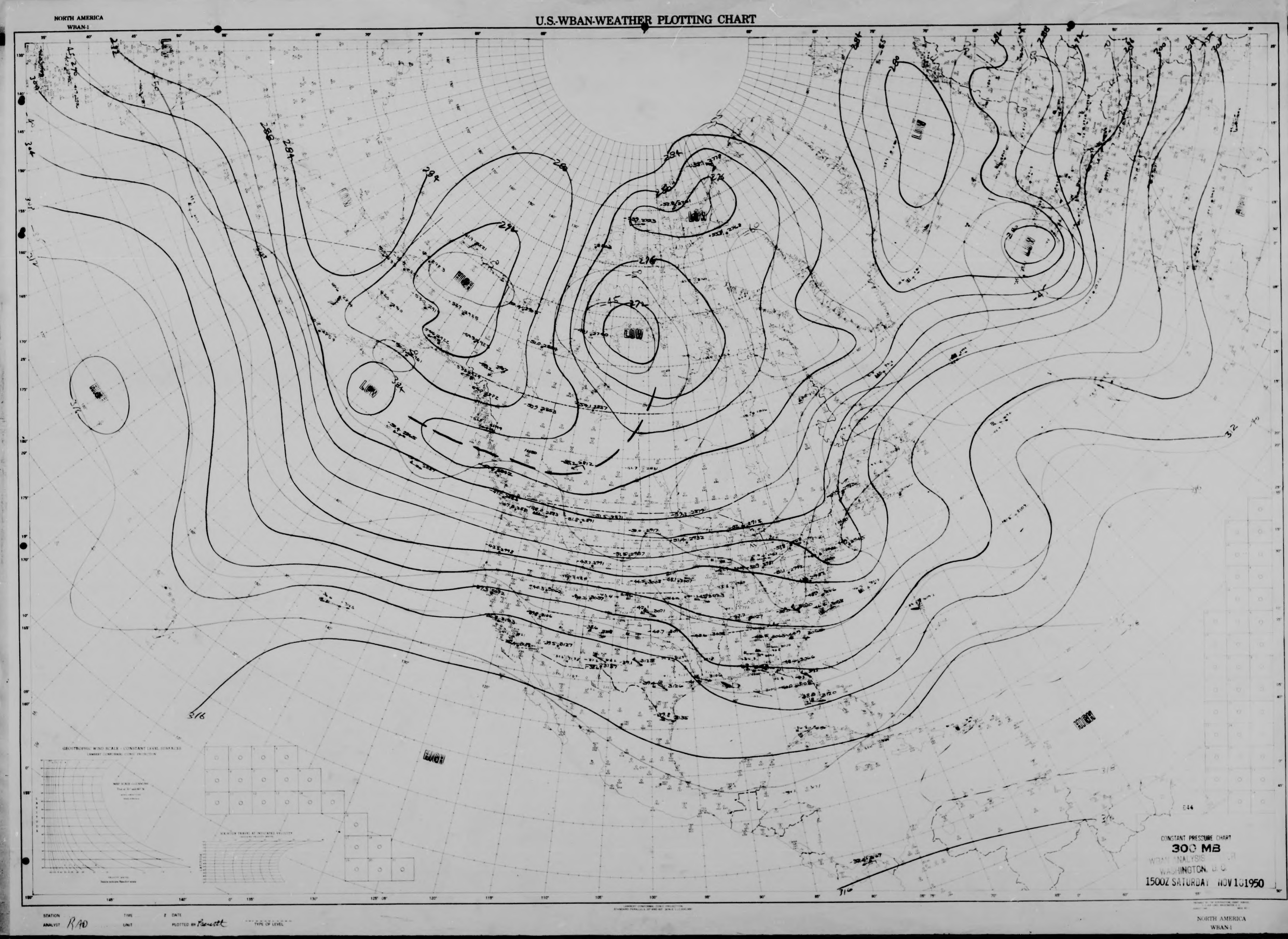
NORTH AMERICA
WBAN-1
U.S.-WBAN-WEATHER PLOTTING CHART
LOW
HIGH
LOW
HIGH
HIGH
GEOGRAPHIC WIND SCALE - CONSTANT LEVEL SURFACES
CONSTANT PRESSURE CHART
300 MB
WBAN ANALYSIS CENTER
WASHINGTON, D. C.
1500Z SATURDAY NOV 11 1950
STATION
ANALYST RAD
TIME
DATE
UNIT
PLOTTED BY Prevett
TYPE OF LEVEL
NORTH AMERICA
WBAN-1

NORTH AMERICA
WBAN-1

U.S.-WBAN-WEATHER PLOTTING CHART

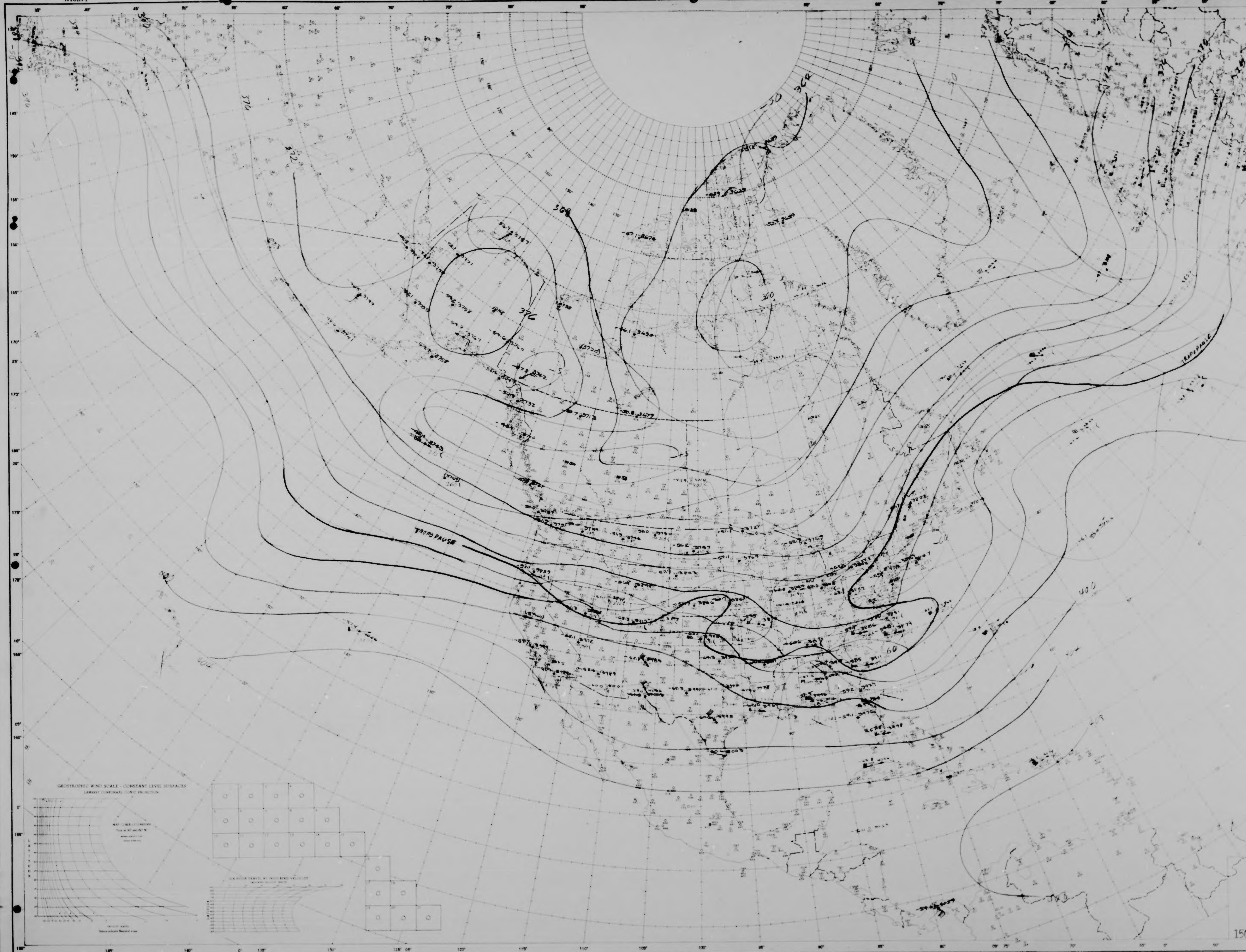

CONSTANT PRESSURE CHART
200 MB
WBAN ANALYSIS CENTER
WASHINGTON, D.C.
1500Z SATURDAY NOV 18 1950

STATION | TIME | Z | DATE

ANALYST WKA | UNIT | PLOTTED BY | TYPE OF LEVEL

NORTH AMERICA
WBAN-1

NORTH AMERICA
WBAN-1

U.S.-WBAN-WEATHER PLOTTING CHART

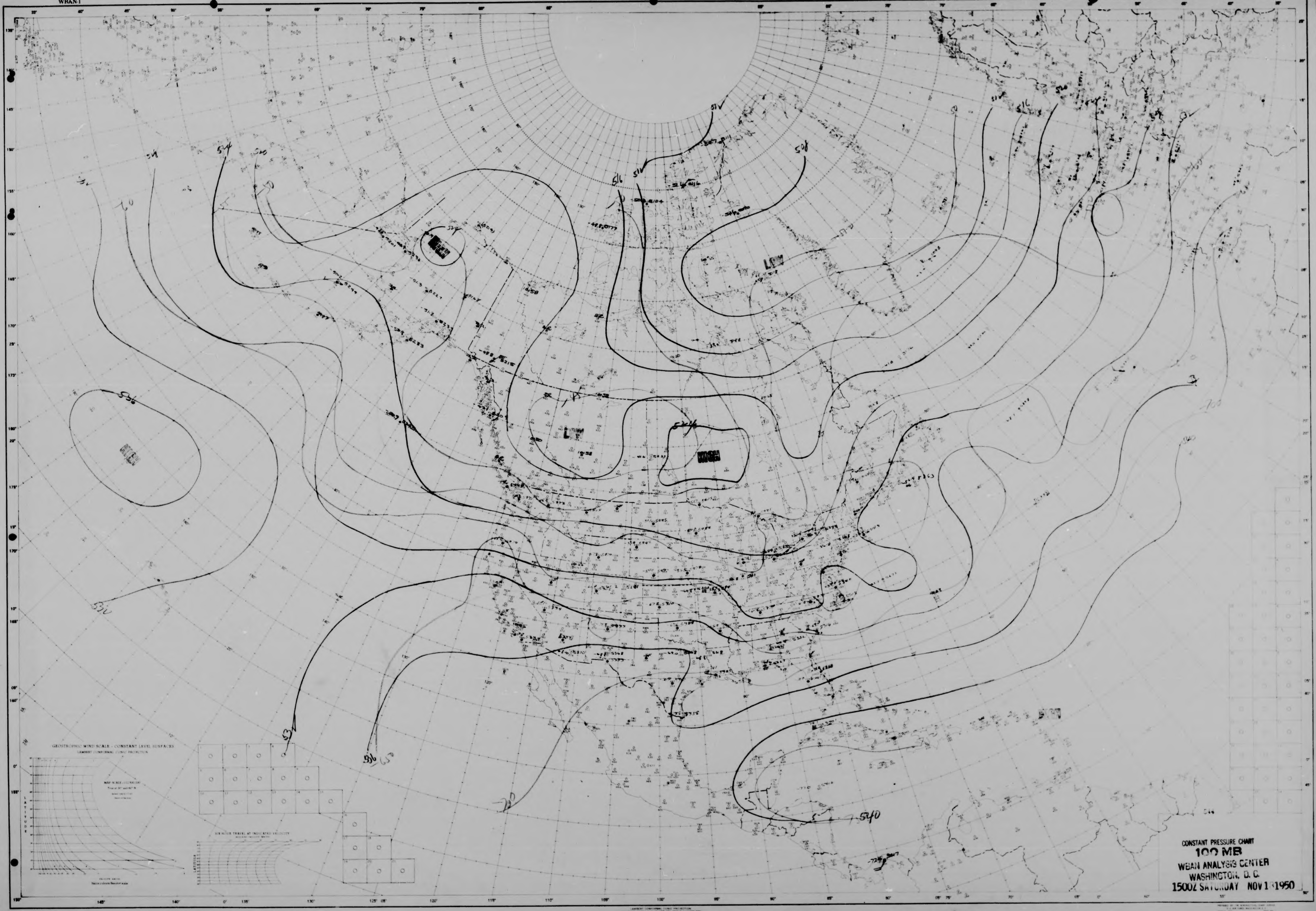

STATION .... TIME .... DATE ....
ANALYST .... UNIT .... PLOTTED BY .... TYPE OF LEVEL

NORTH AMERICA
WBAN-1

NORTH AMERICA
WBAN-1

U.S.-WBAN-WEATHER PLOTTING CHART

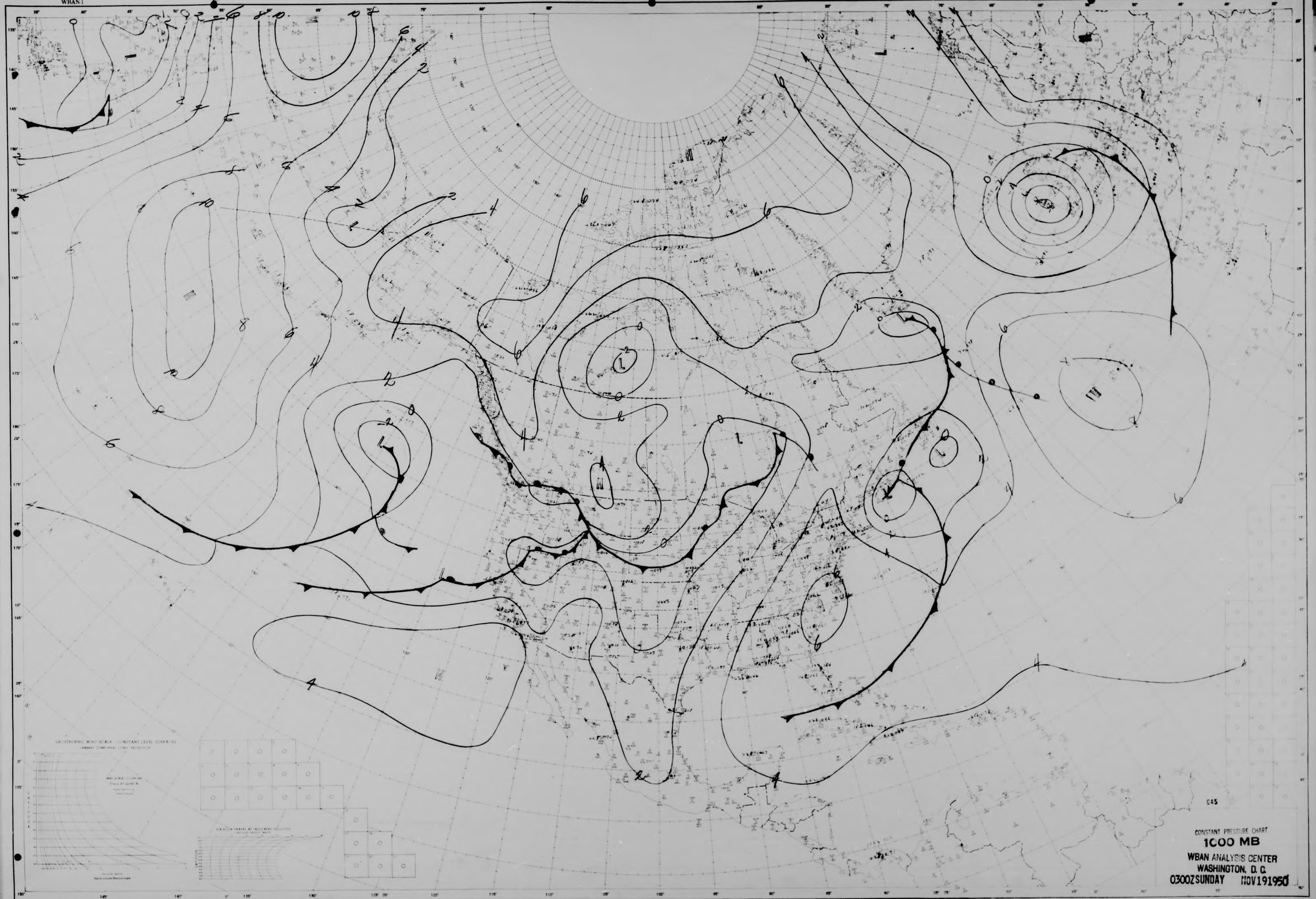

STATION
ANALYST
TIME
UNIT
DATE
PLOTTED BY
TYPE OF LEVEL

NORTH AMERICA
WBAN-1

NORTH AMERICA
WBAN-1

U.S.-WBAN-WEATHER PLOTTING CHART

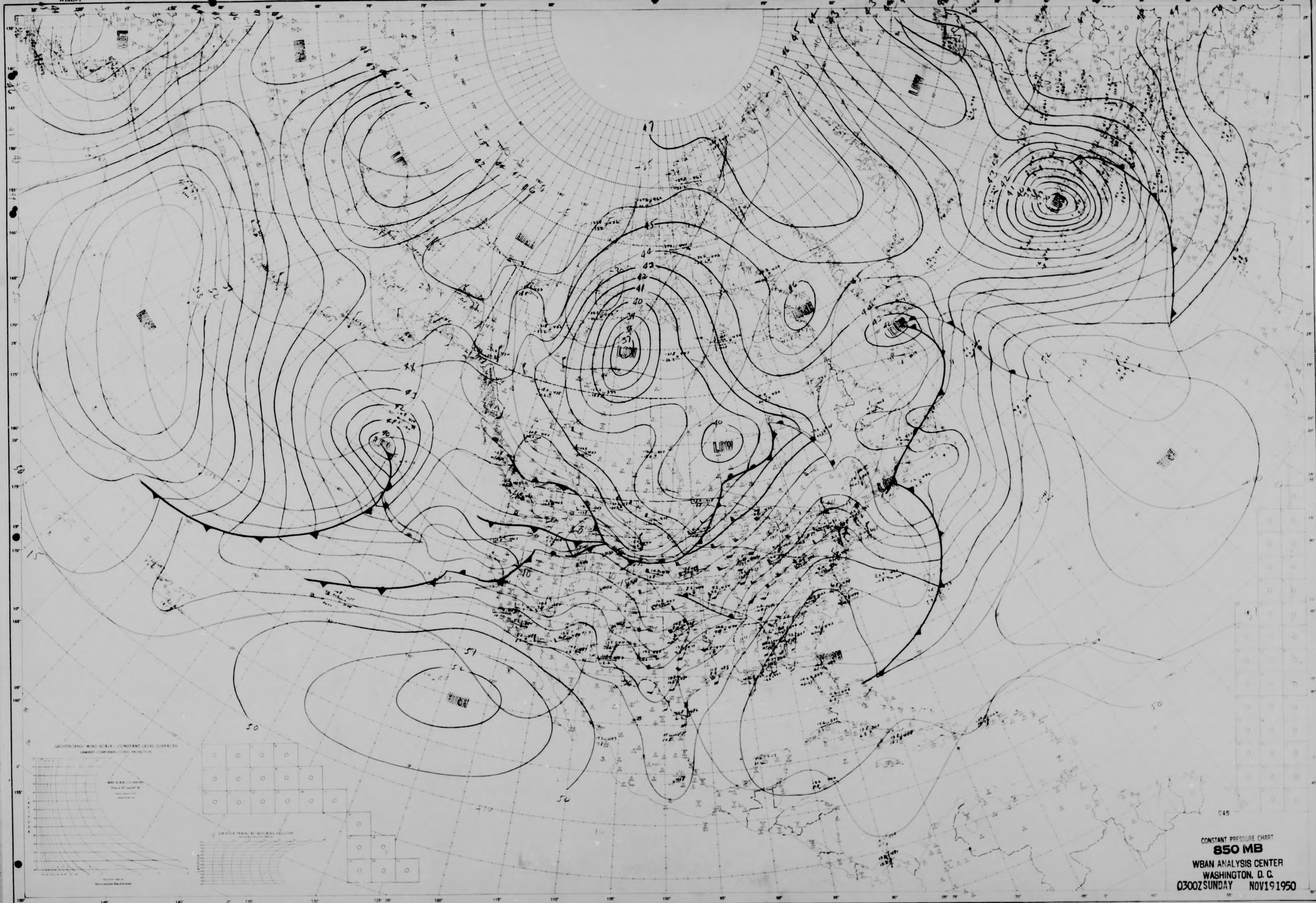

STATION TIME DATE
ANALYST UNIT PLOTTED BY TYPE OF LEVEL

NORTH AMERICA
WBAN-1

NORTH AMERICA
WBAN-1

U.S.-WBAN-WEATHER PLOTTING CHART

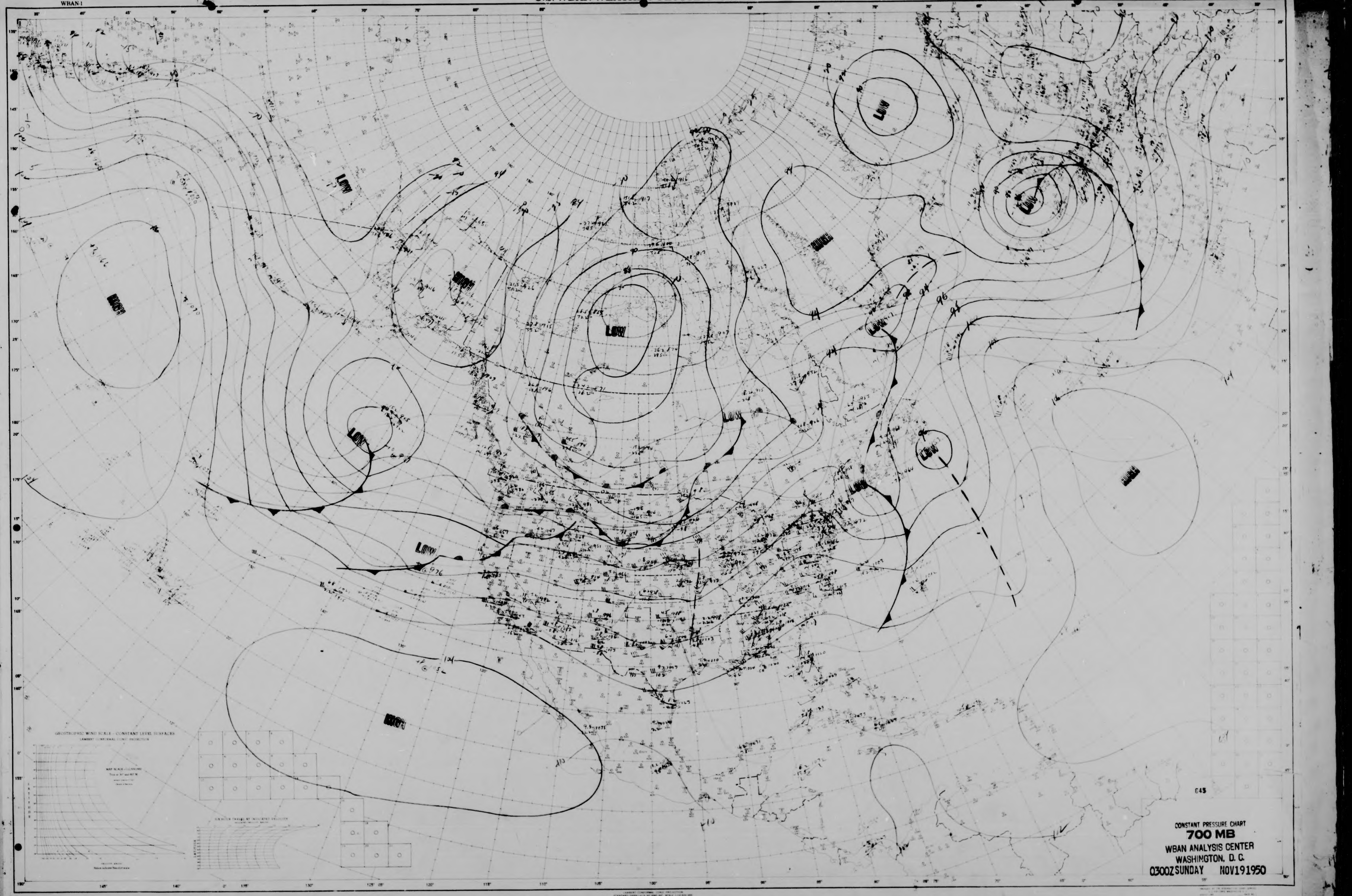

STATION | TIME | Z DATE
ANALYST NTC CWV | UNIT | PLOTTED BY | TYPE OF LEVEL

NORTH AMERICA
WBAN-1

NORTH AMERICA
WBAN-1

U.S.-WBAN-WEATHER PLOTTING CHART

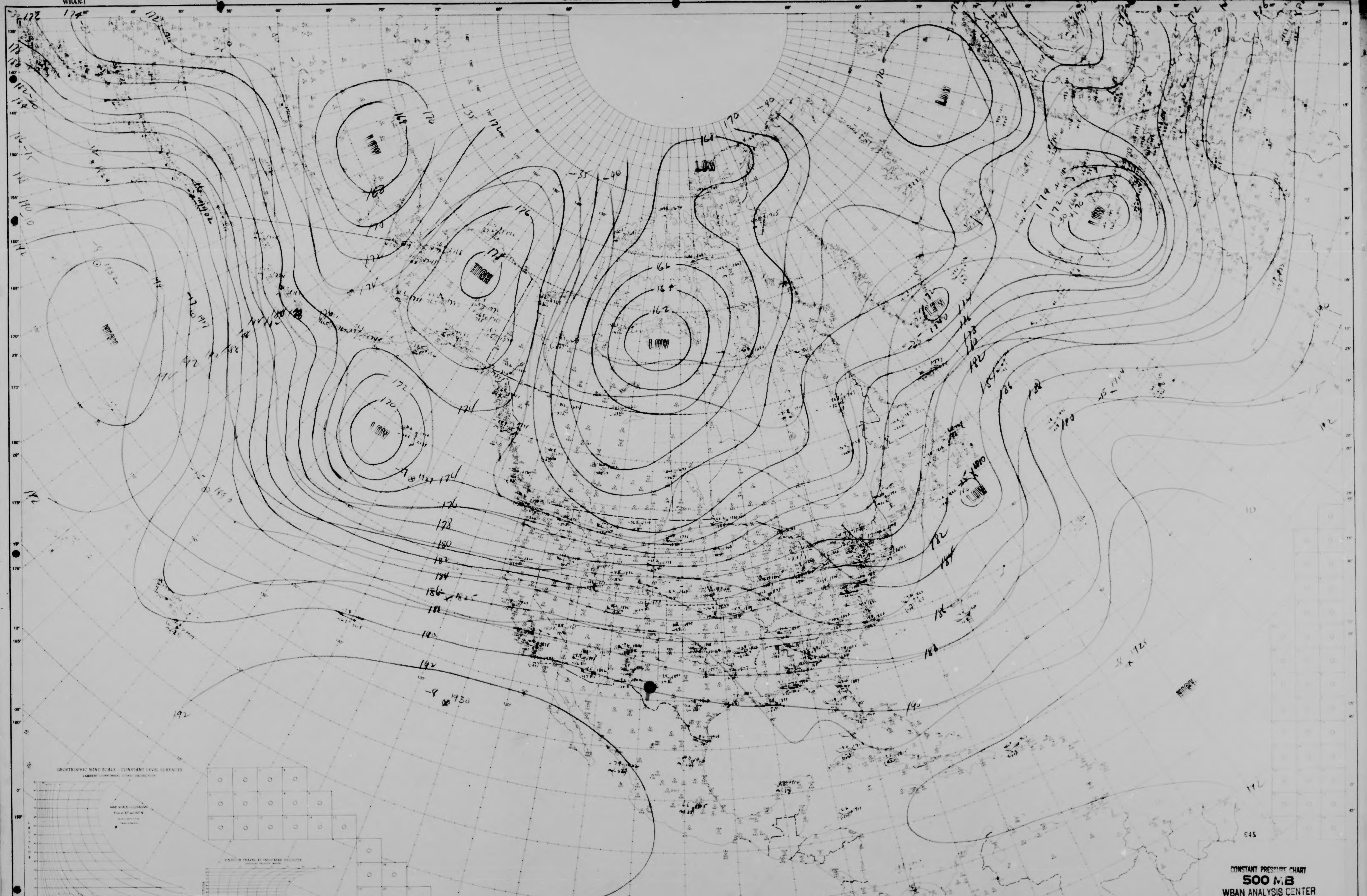

STATION TIME DATE
ANALYST UNIT PLOTTED BY TYPE OF LEVEL

NORTH AMERICA
WBAN-1

NORTH AMERICA
WBAN-1

U.S.-WBAN-WEATHER PLOTTING CHART

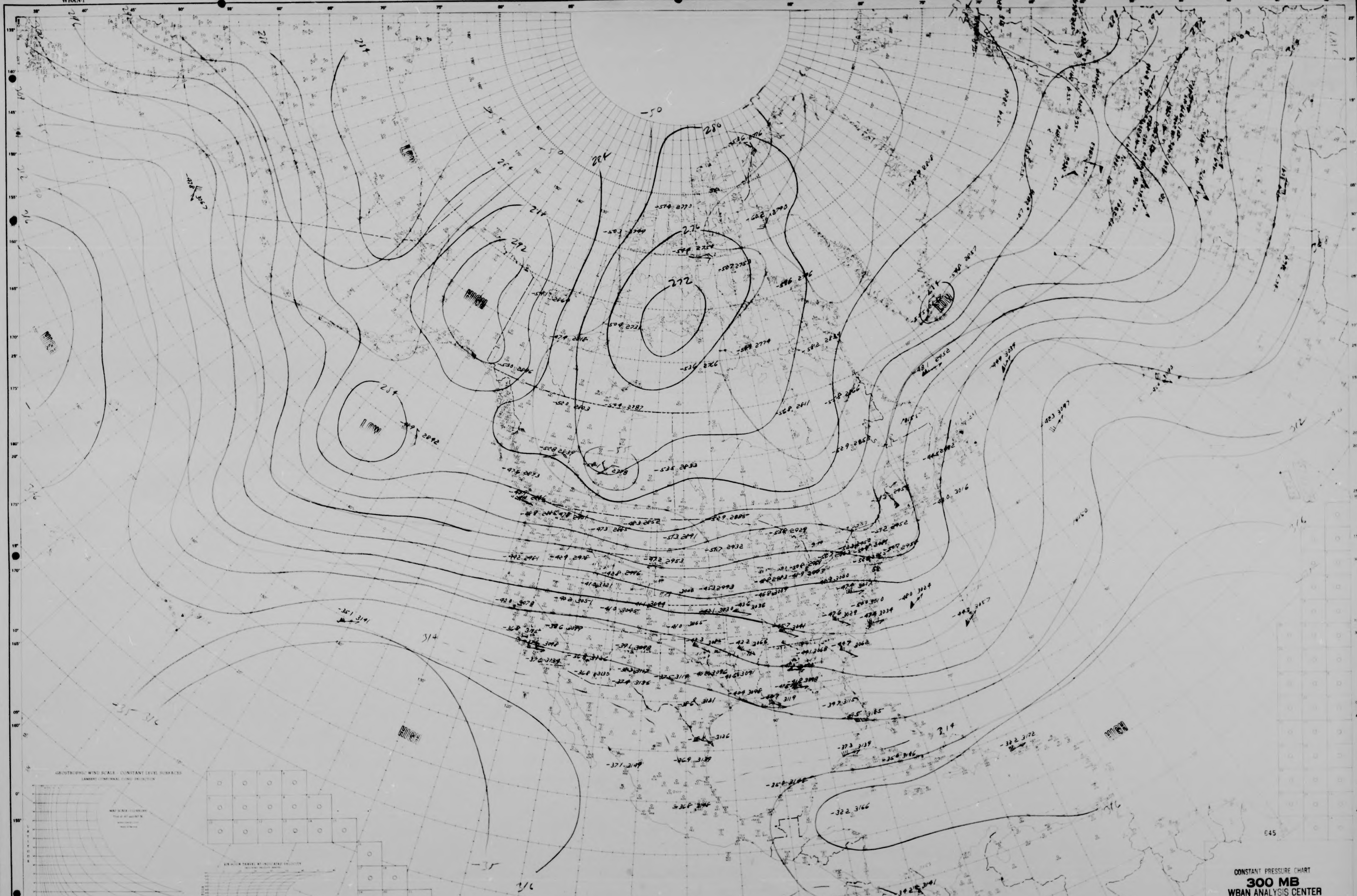

STATION TIME Z DATE
ANALYST UNIT PLOTTED BY TYPE OF LEVEL

NORTH AMERICA
WBAN-1

NORTH AMERICA
WBAN-1

U.S.-WBAN-WEATHER PLOTTING CHART

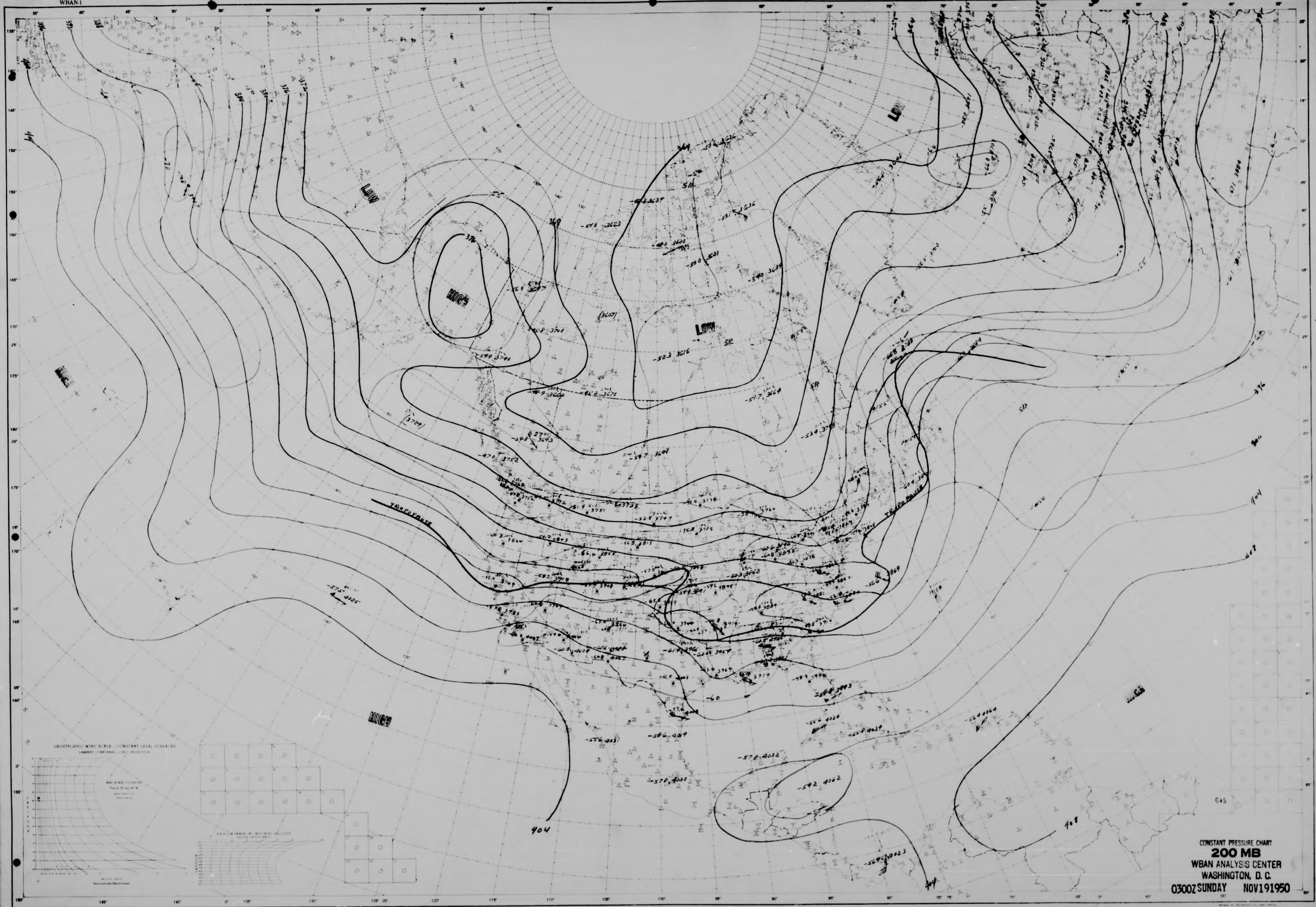

STATION
ANALYST
TIME
UNIT
DATE
PLOTTED BY
TYPE OF LEVEL

NORTH AMERICA
WBAN-1

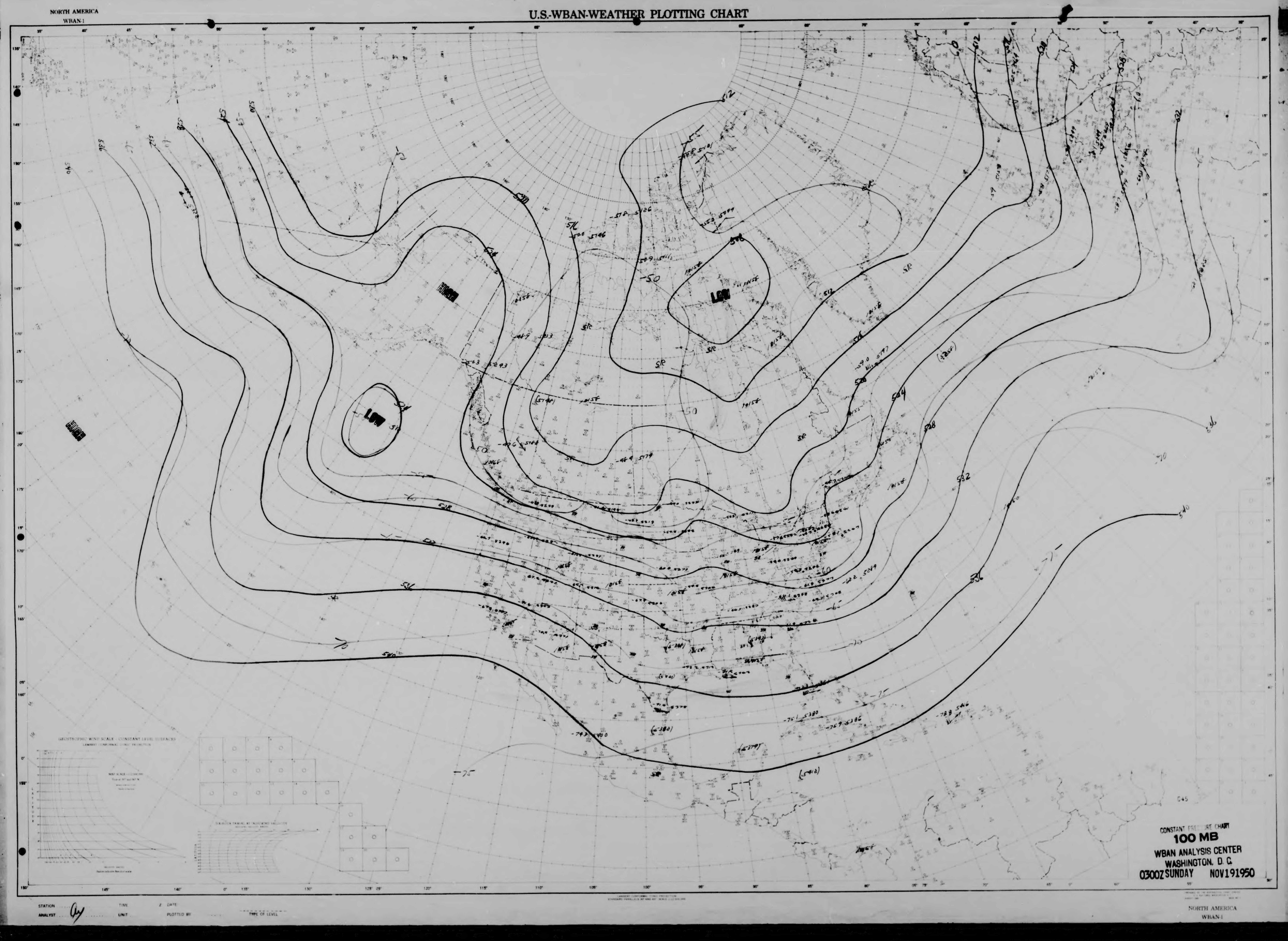
NORTH AMERICA
WBAN-1
U.S.-WBAN-WEATHER PLOTTING CHART
HIGH
LOW
HIGH
LOW
CONSTANT PRESSURE CHART
100 MB
WBAN ANALYSIS CENTER
WASHINGTON, D. C.
0300Z SUNDAY NOV 19 1950
STATION
ANALYST
TIME
DATE
UNIT
PLOTTED BY
TYPE OF LEVEL
NORTH AMERICA
WBAN-1

NORTH AMERICA
WBAN-1

U.S.-WBAN-WEATHER PLOTTING CHART

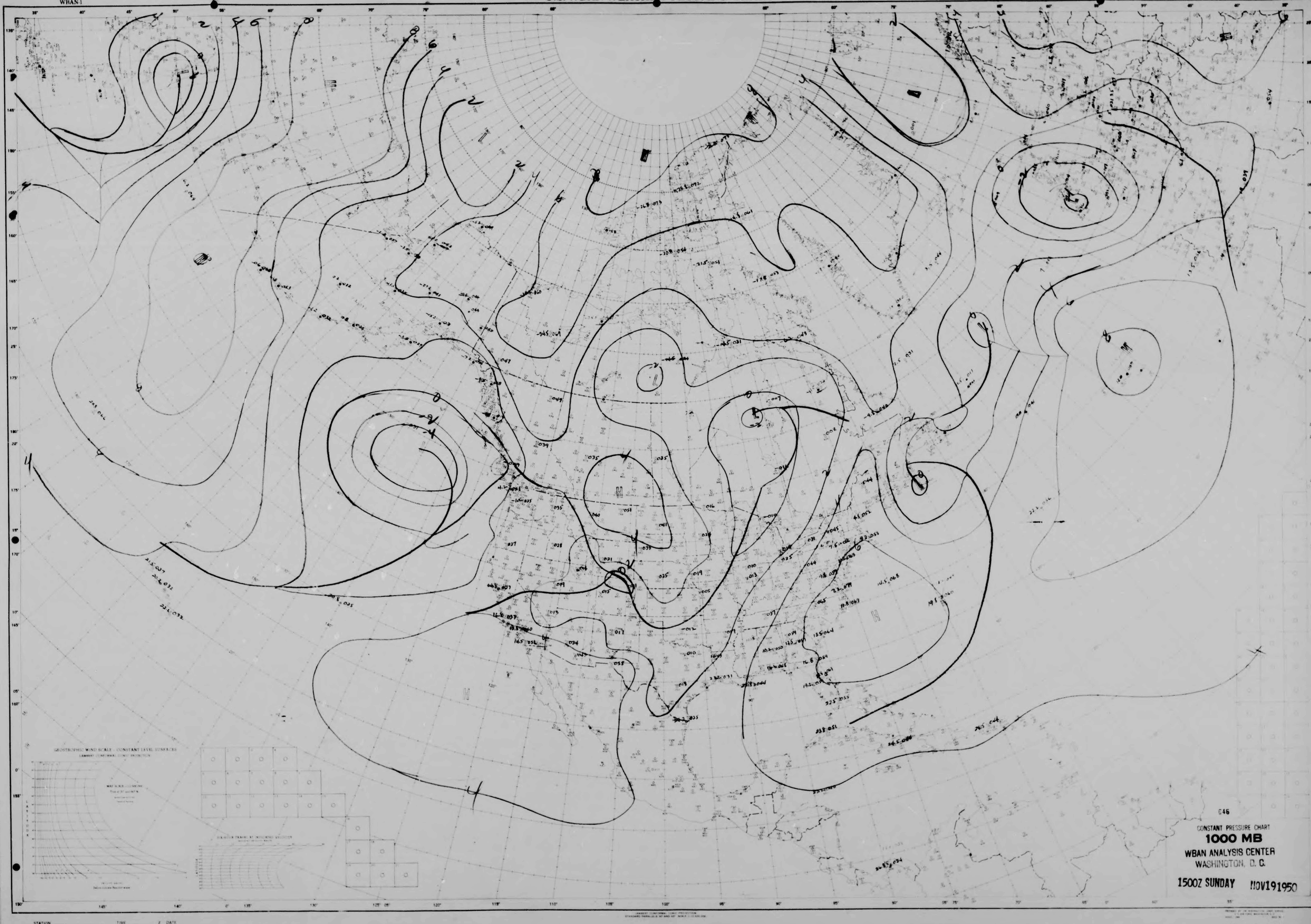

STATION TIME Z DATE
ANALYST UNIT PLOTTED BY
TYPE OF LEVEL

NORTH AMERICA
WBAN-1

NORTH AMERICA
WBAN-1

U.S.-WBAN-WEATHER PLOTTING CHART

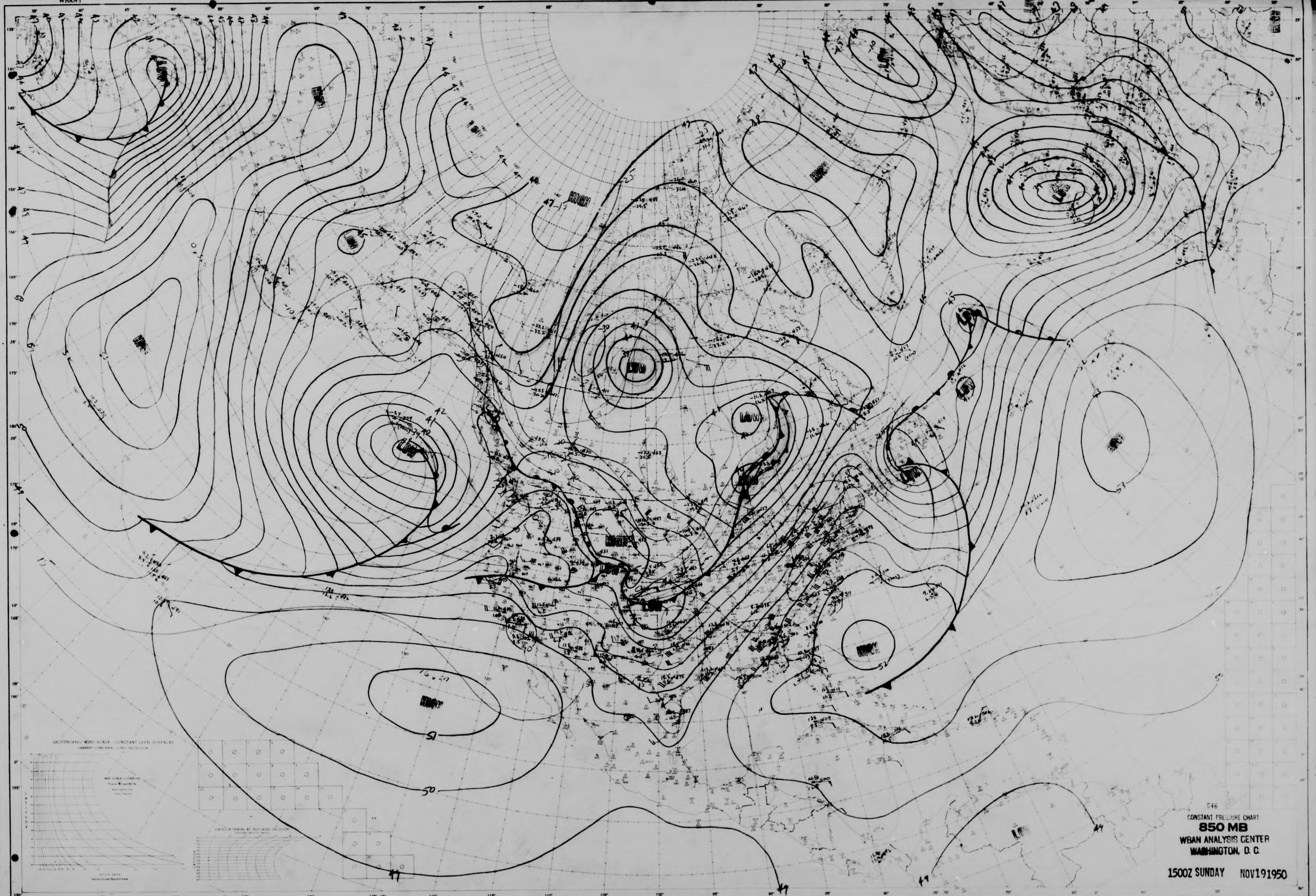

STATION
ANALYST RAD
TIME
Z DATE
UNIT
PLOTTED BY
TYPE OF LEVEL

NORTH AMERICA
WBAN-1

NORTH AMERICA
WBAN-1
U.S.-WBAN-WEATHER PLOTTING CHART
LOW
HIGH
646
CONSTANT PRESSURE CHART
700 MB
WBAN ANALYSIS CENTER
WASHINGTON, D.C.
1500Z SUNDAY NOV 19 1950
STATION
TIME
Z DATE
ANALYST
UNIT
PLOTTED BY
TYPE OF LEVEL
NORTH AMERICA
WBAN-1

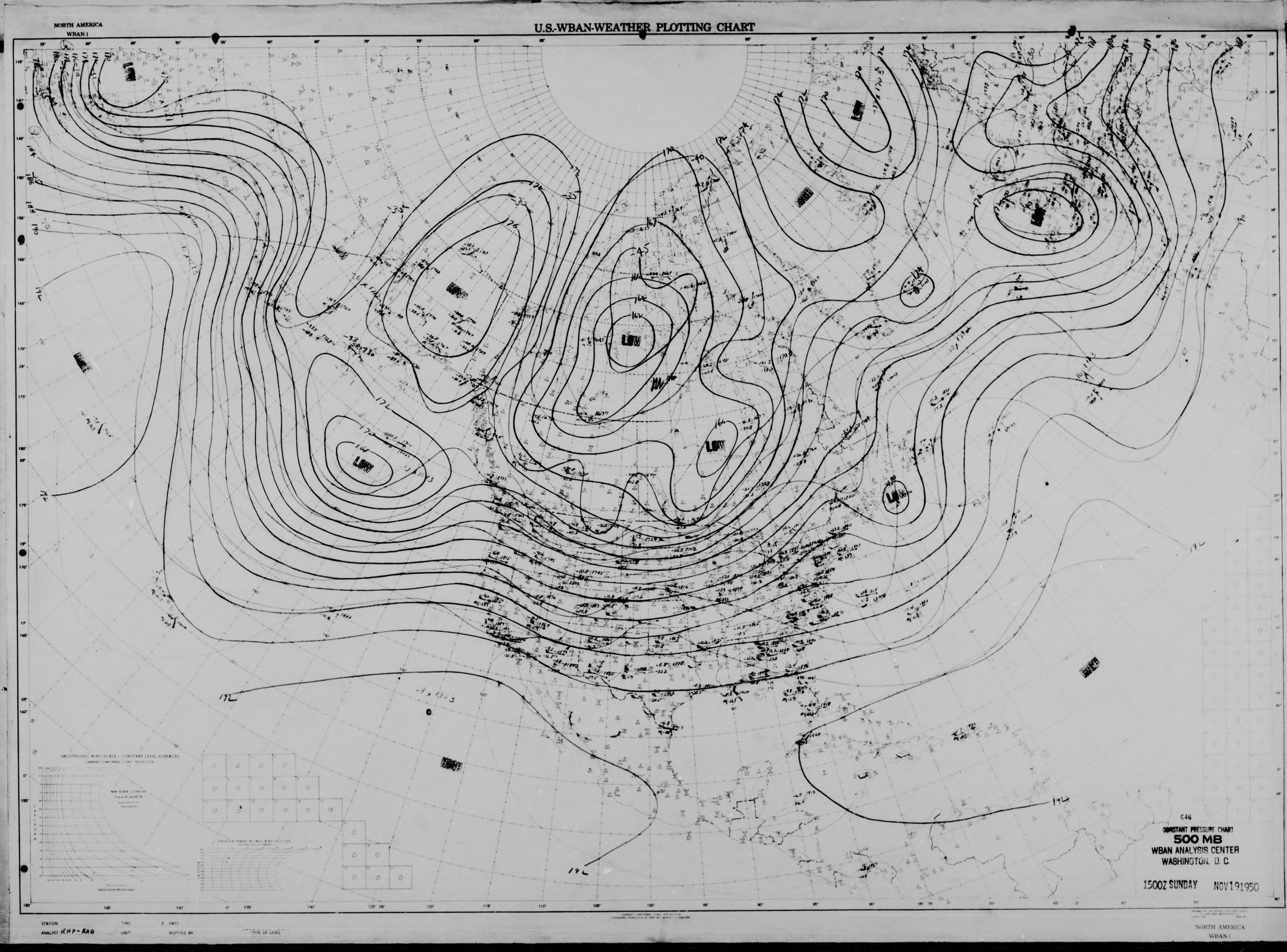
NORTH AMERICA
WBAN-1
U.S.-WBAN-WEATHER PLOTTING CHART
LOW
HIGH
646
CONSTANT PRESSURE CHART
500 MB
WBAN ANALYSIS CENTER
WASHINGTON, D. C.
1500Z SUNDAY NOV 19 1950
STATION
TIME
DATE
ANALYST RHF-RAD
UNIT
PLOTTED BY
TYPE OF LEVEL
NORTH AMERICA
WBAN-1

NORTH AMERICA
WBAN-1

U.S.-WBAN-WEATHER PLOTTING CHART

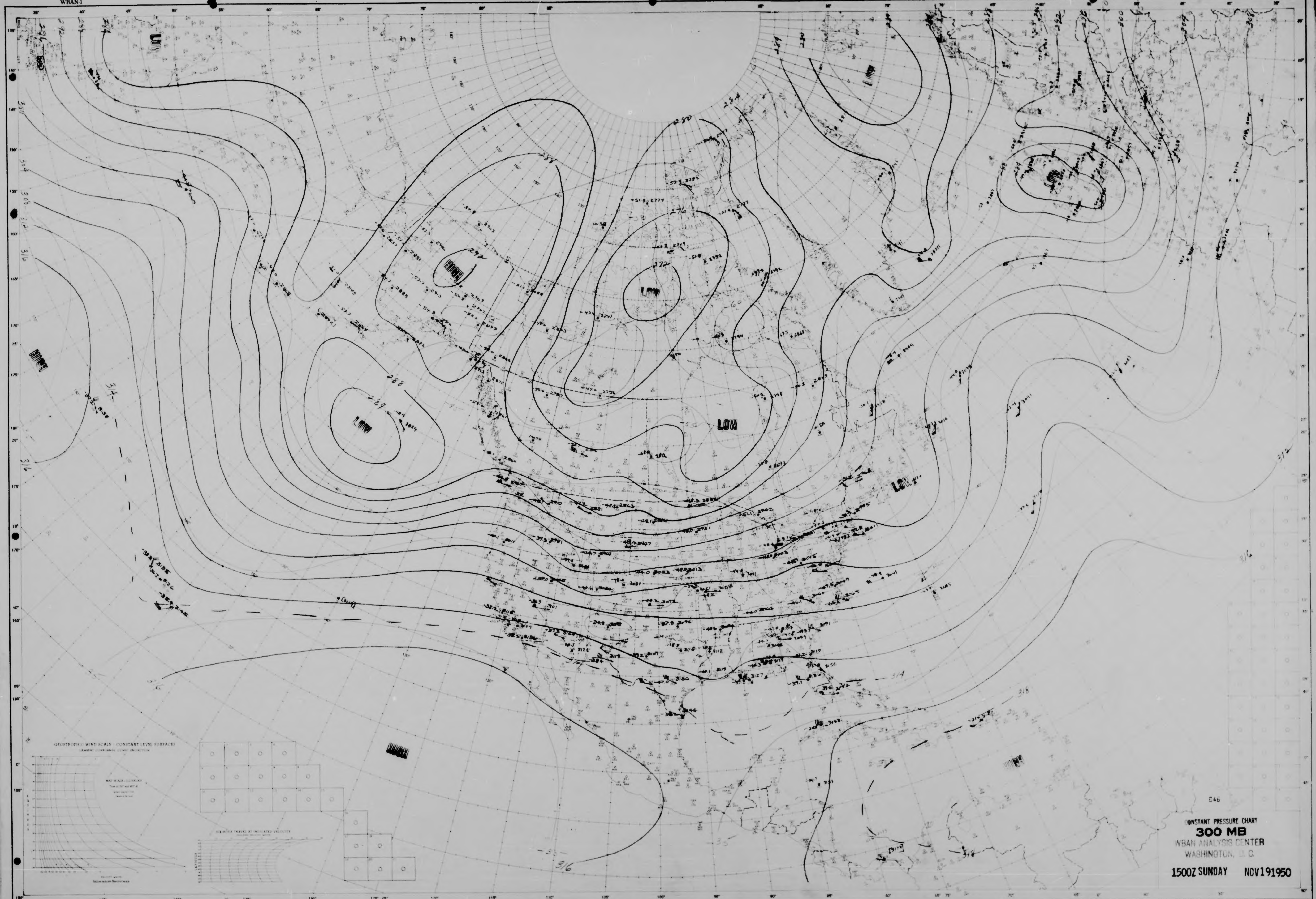

STATION TIME DATE
ANALYST RAD UNIT PLOTTED BY TYPE OF LEVEL

NORTH AMERICA
WBAN-1

NORTH AMERICA
WBAN-1

U.S.-WBAN-WEATHER PLOTTING CHART

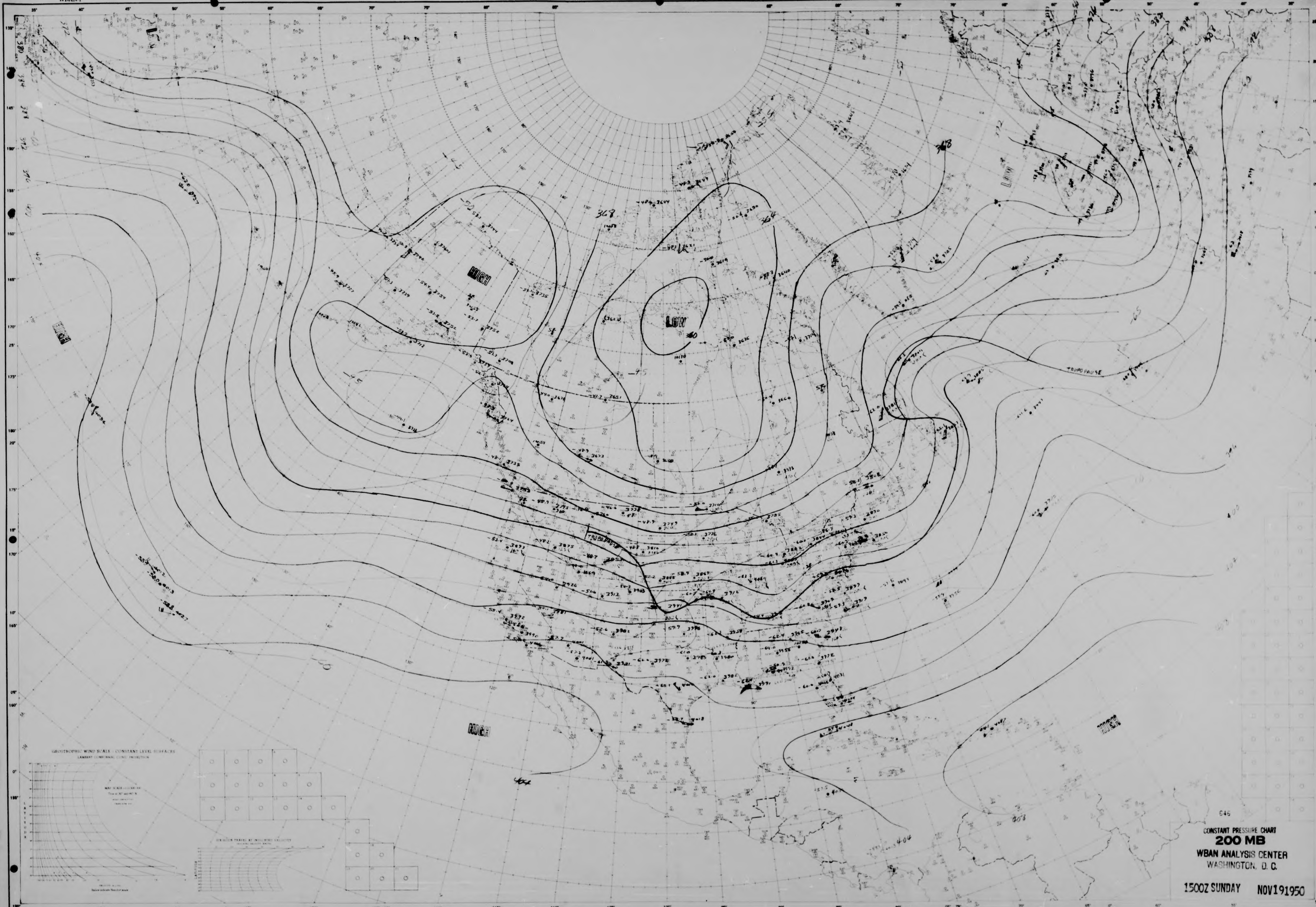

STATION TIME DATE
ANALYST UNIT PLOTTED BY TYPE OF LEVEL

NORTH AMERICA
WBAN-1

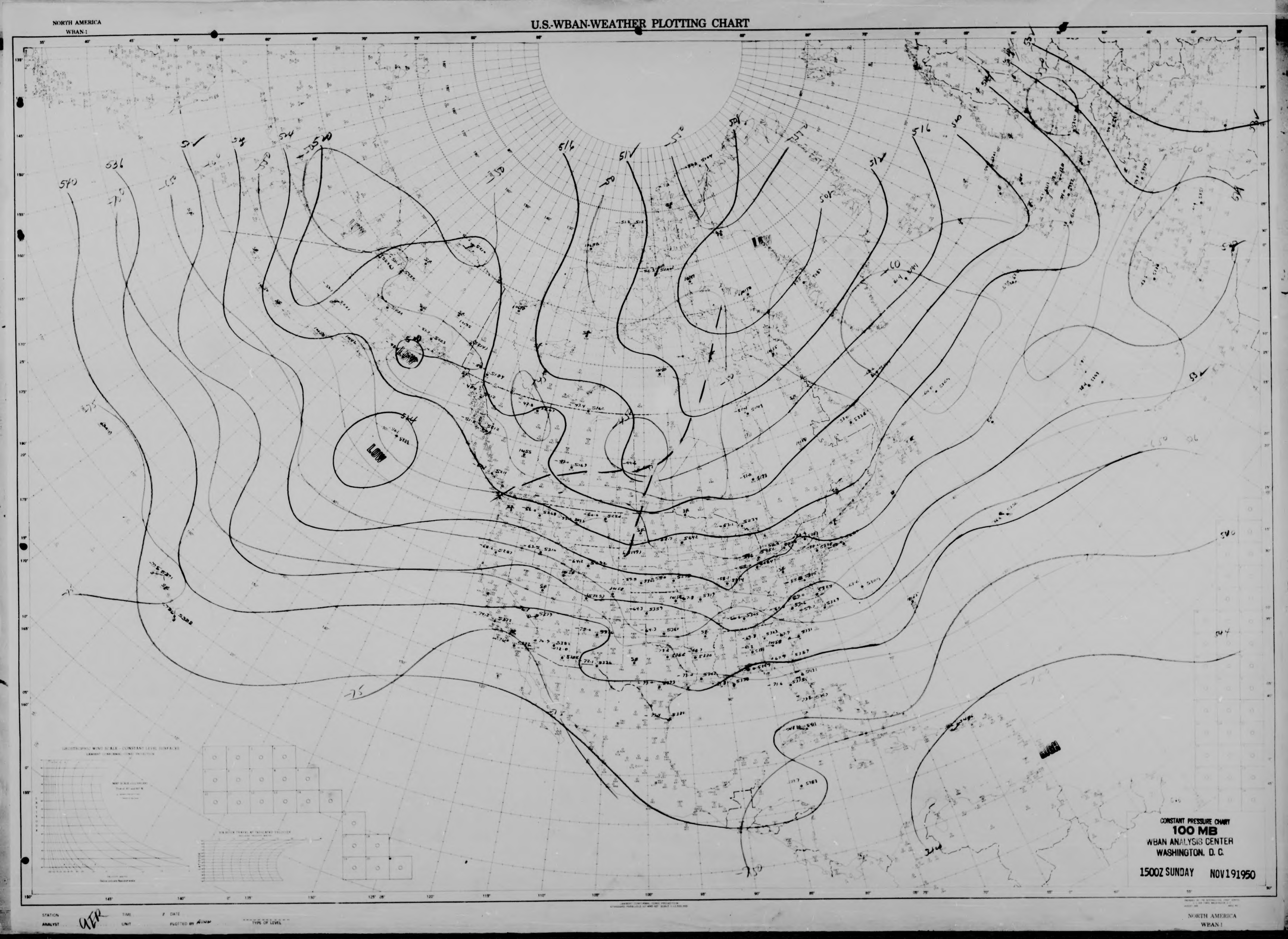
NORTH AMERICA
WBAN-1
U.S.-WBAN-WEATHER PLOTTING CHART
LOW
LOW
LOW
LOW
CONSTANT PRESSURE CHART
100 MB
WBAN ANALYSIS CENTER
WASHINGTON, D. C.
1500Z SUNDAY NOV 19 1950
STATION
ANALYST
TIME
UNIT
DATE
PLOTTED BY
TYPE OF LEVEL
NORTH AMERICA
WBAN-1

NORTH AMERICA
WBAN-1

U.S.-WBAN-WEATHER PLOTTING CHART



STATION
ANALYST F.S.
TIME & DATE
UNIT
PLOTTED BY
TYPE OF LEVEL

NORTH AMERICA
WBAN-1

NORTH AMERICA
WBAN-1

U.S.-WBAN-WEATHER PLOTTING CHART

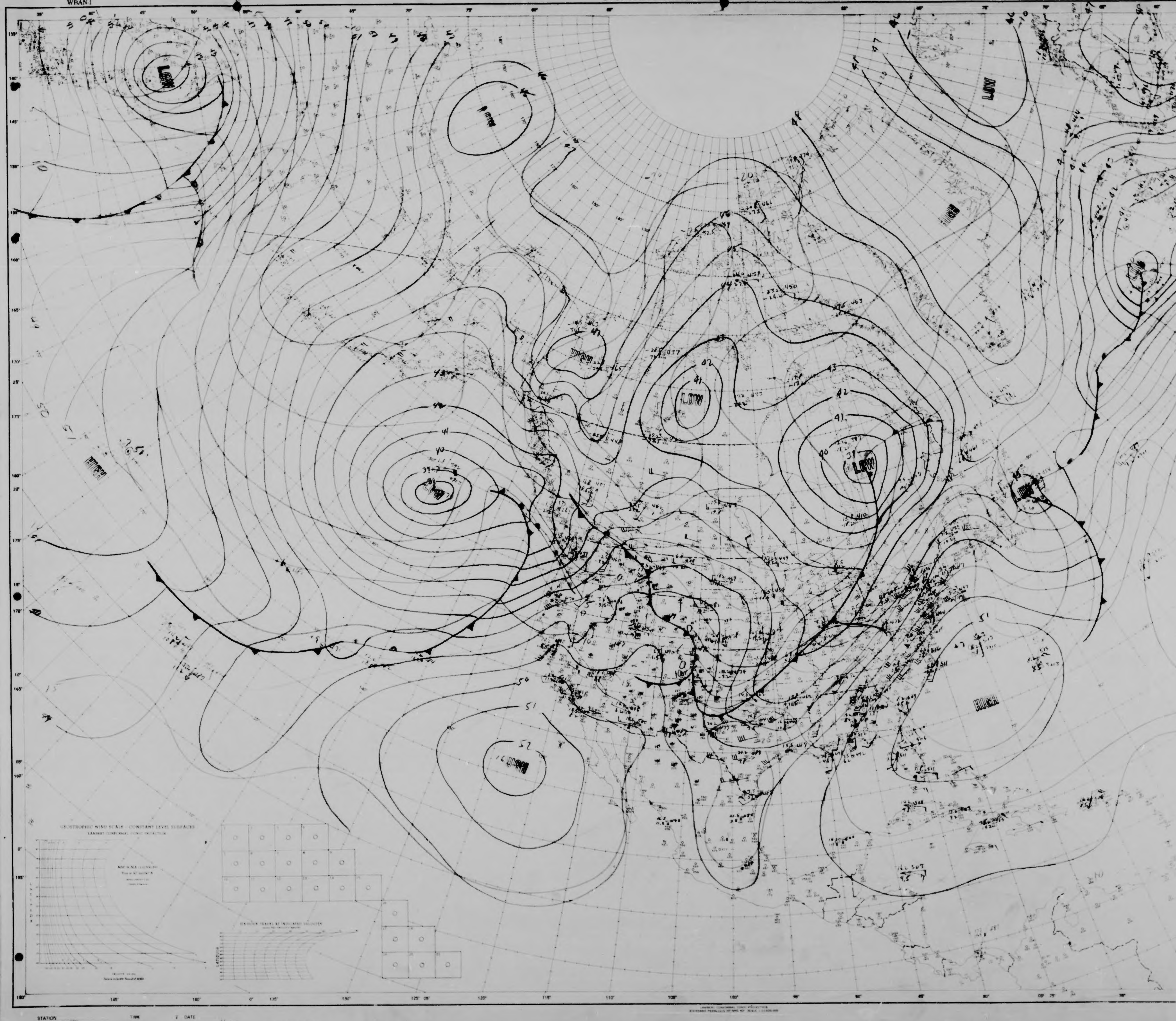

STATION | TIME | DATE
ANALYST | UNIT | PLOTTED BY | TYPE OF LEVEL

NORTH AMERICA
WBAN-1

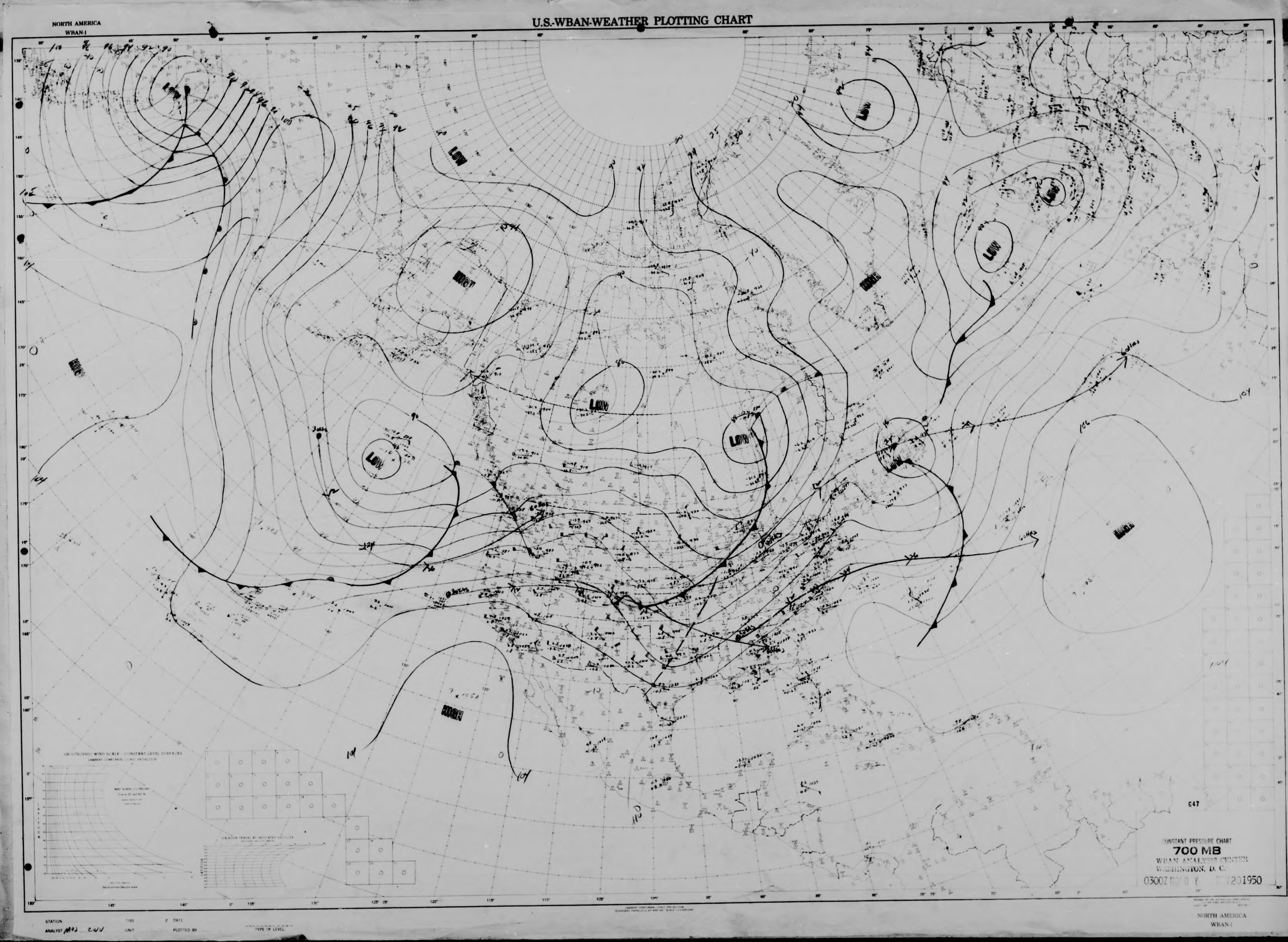

NORTH AMERICA
WBAN-1
U.S.-WBAN-WEATHER PLOTTING CHART
LOW
HIGH
647
CONSTANT PRESSURE CHART
700 MB
WBAN ANALYSIS CENTER
WASHINGTON, D. C.
0300Z
1950
STATION
TIME
Z DATE
ANALYST
UNIT
PLOTTED BY
TYPE OF LEVEL
NORTH AMERICA
WBAN-1

NORTH AMERICA
WBAN-1

U.S.-WBAN-WEATHER PLOTTING CHART

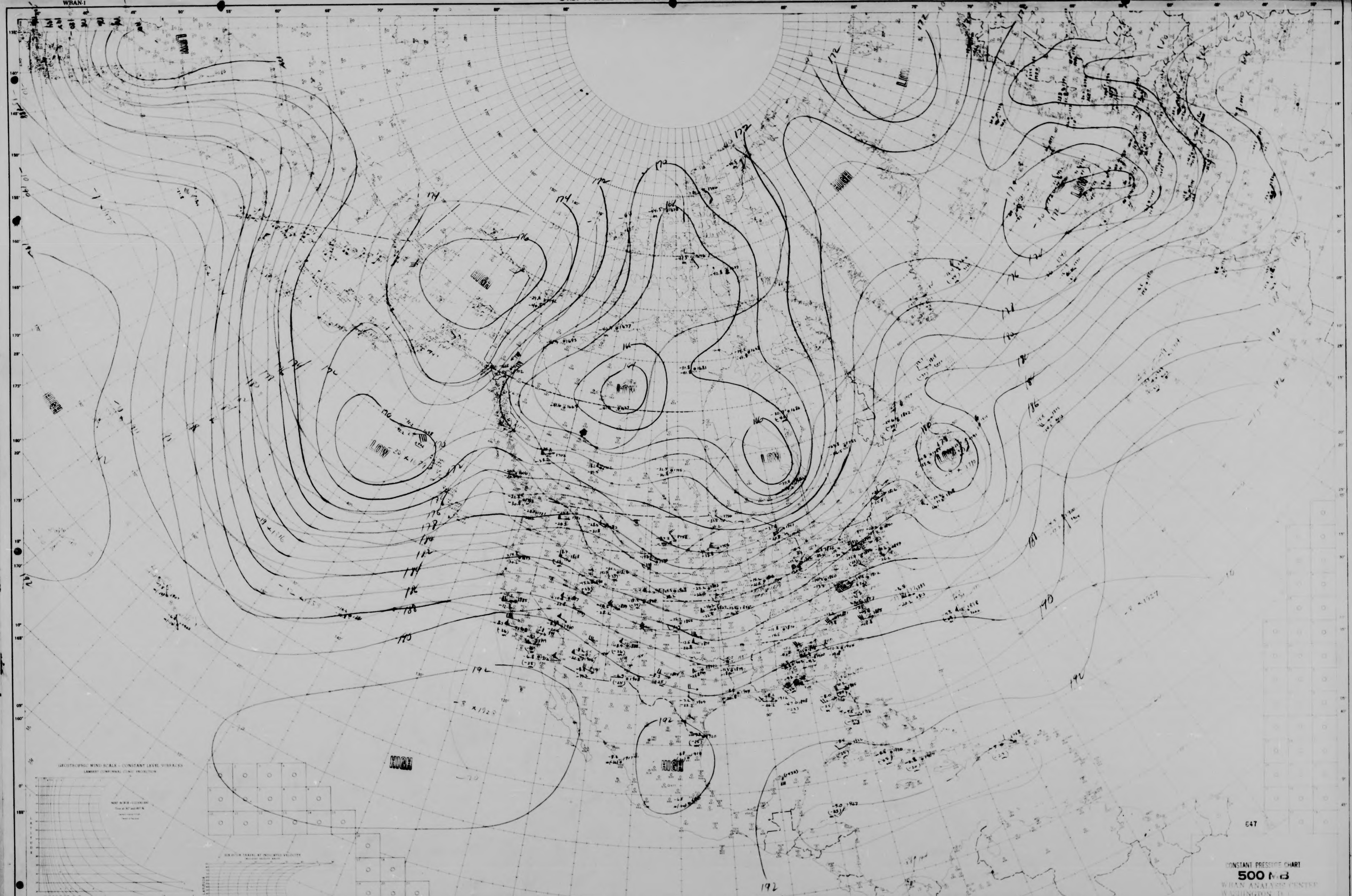

STATION
ANALYST
TIME
UNIT
DATE
PLOTTED BY
TYPE OF LEVEL

NORTH AMERICA
WBAN-1

NORTH AMERICA
WBAN-1

U.S.-WBAN-WEATHER PLOTTING CHART

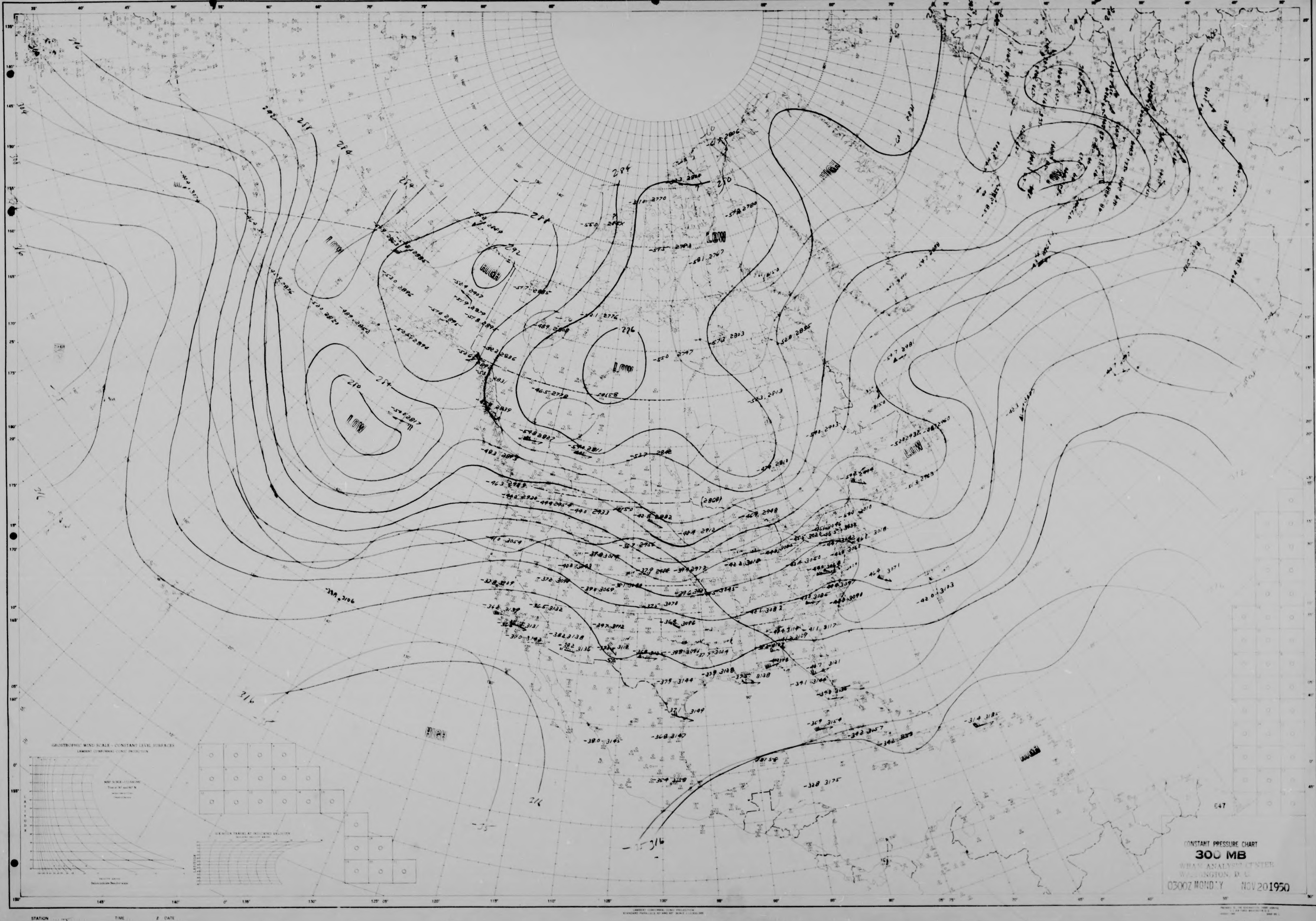

STATION TIME Z DATE
ANALYST UNIT PLOTTED BY TYPE OF LEVEL

NORTH AMERICA
WBAN-1

NORTH AMERICA
WBAN-1

U.S.-WBAN-WEATHER PLOTTING CHART

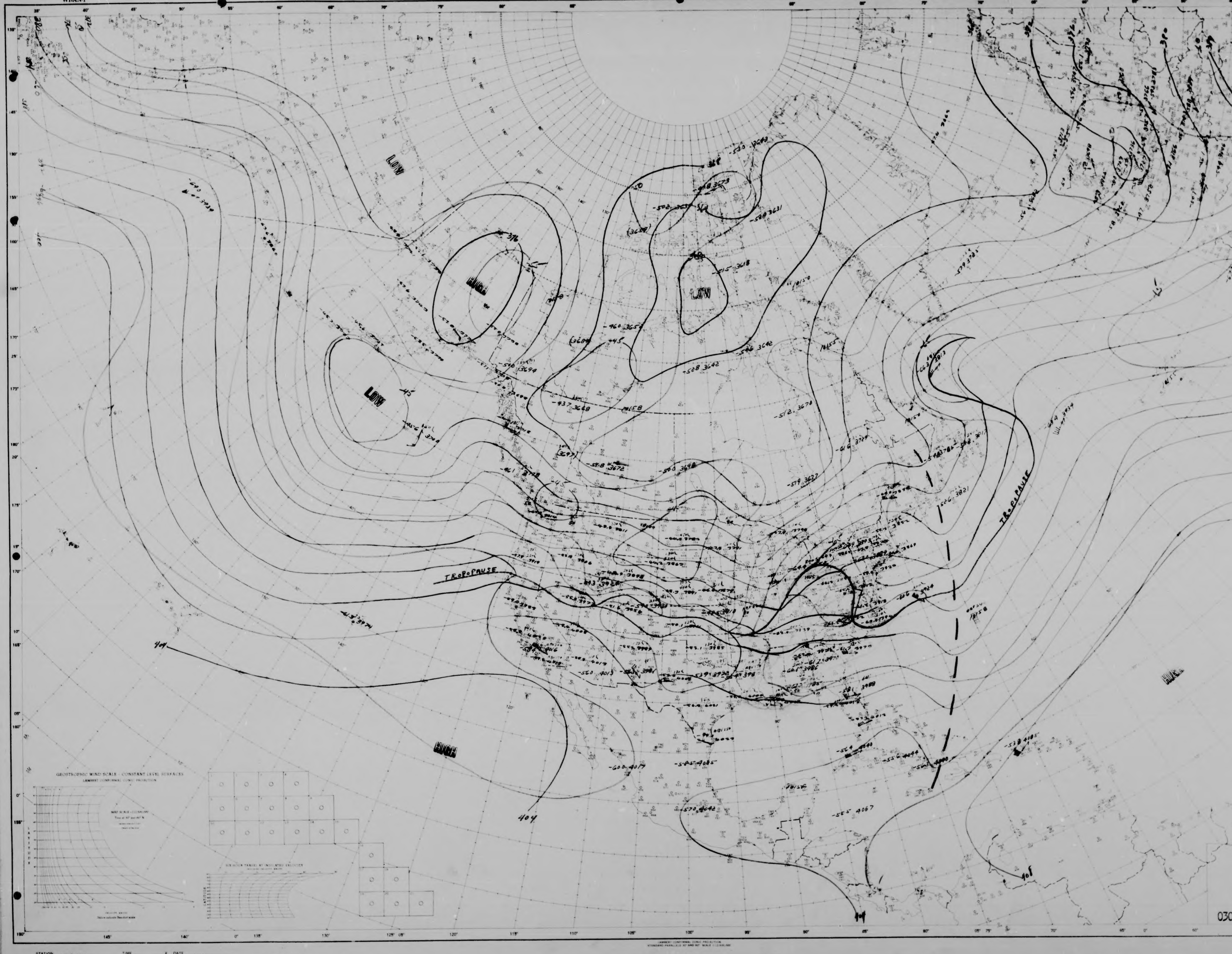

STATION | TIME | DATE
ANALYST | UNIT | PLOTTED BY | TYPE OF LEVEL

NORTH AMERICA
WBAN-1

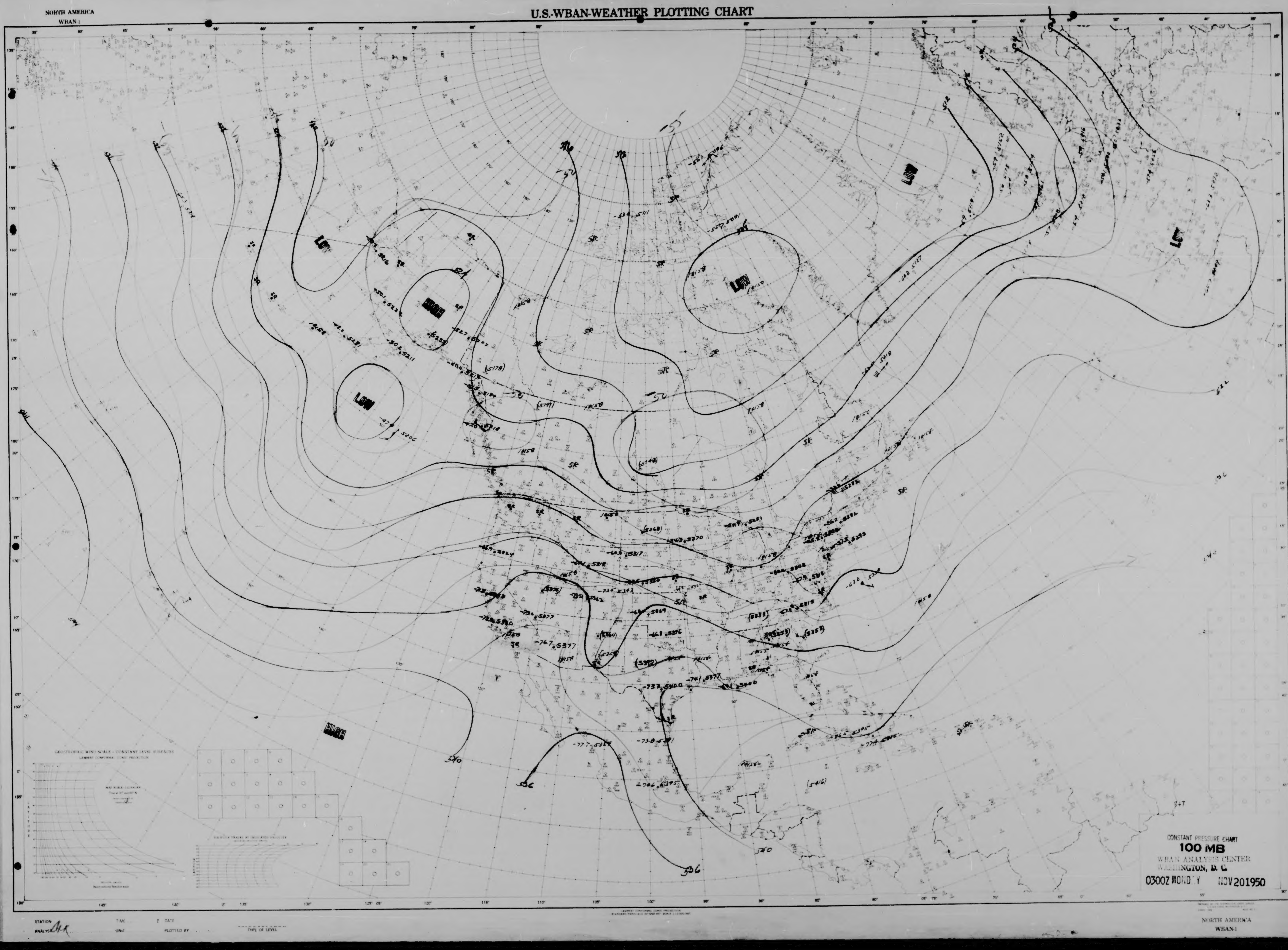
NORTH AMERICA
WBAN-1
U.S.-WBAN-WEATHER PLOTTING CHART
LOW
LOW
LOW
LOW
LOW
HIGH
HIGH
CONSTANT PRESSURE CHART
100 MB
WBAN ANALYSIS CENTER
WASHINGTON, D. C.
0300Z MONDAY NOV 20 1950
STATION
ANALYST
TIME
DATE
UNIT
PLOTTED BY
TYPE OF LEVEL
NORTH AMERICA
WBAN-1

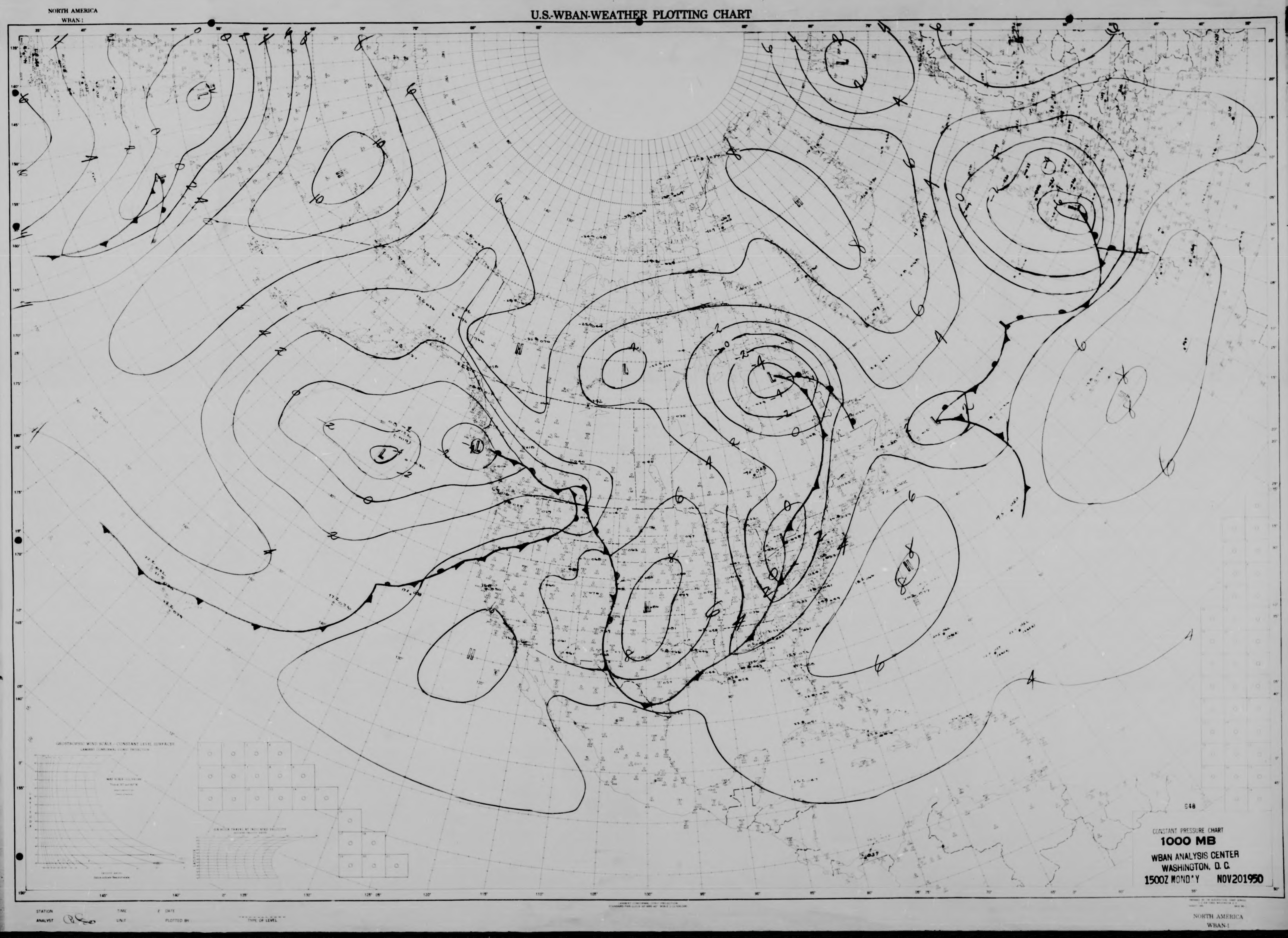
NORTH AMERICA
WBAN-1
U.S.-WBAN-WEATHER PLOTTING CHART
CONSTANT PRESSURE CHART
1000 MB
WBAN ANALYSIS CENTER
WASHINGTON, D. C.
1500Z MONDAY NOV201950
STATION
ANALYST
TIME
UNIT
DATE
PLOTTED BY
TYPE OF LEVEL
NORTH AMERICA
WBAN-1

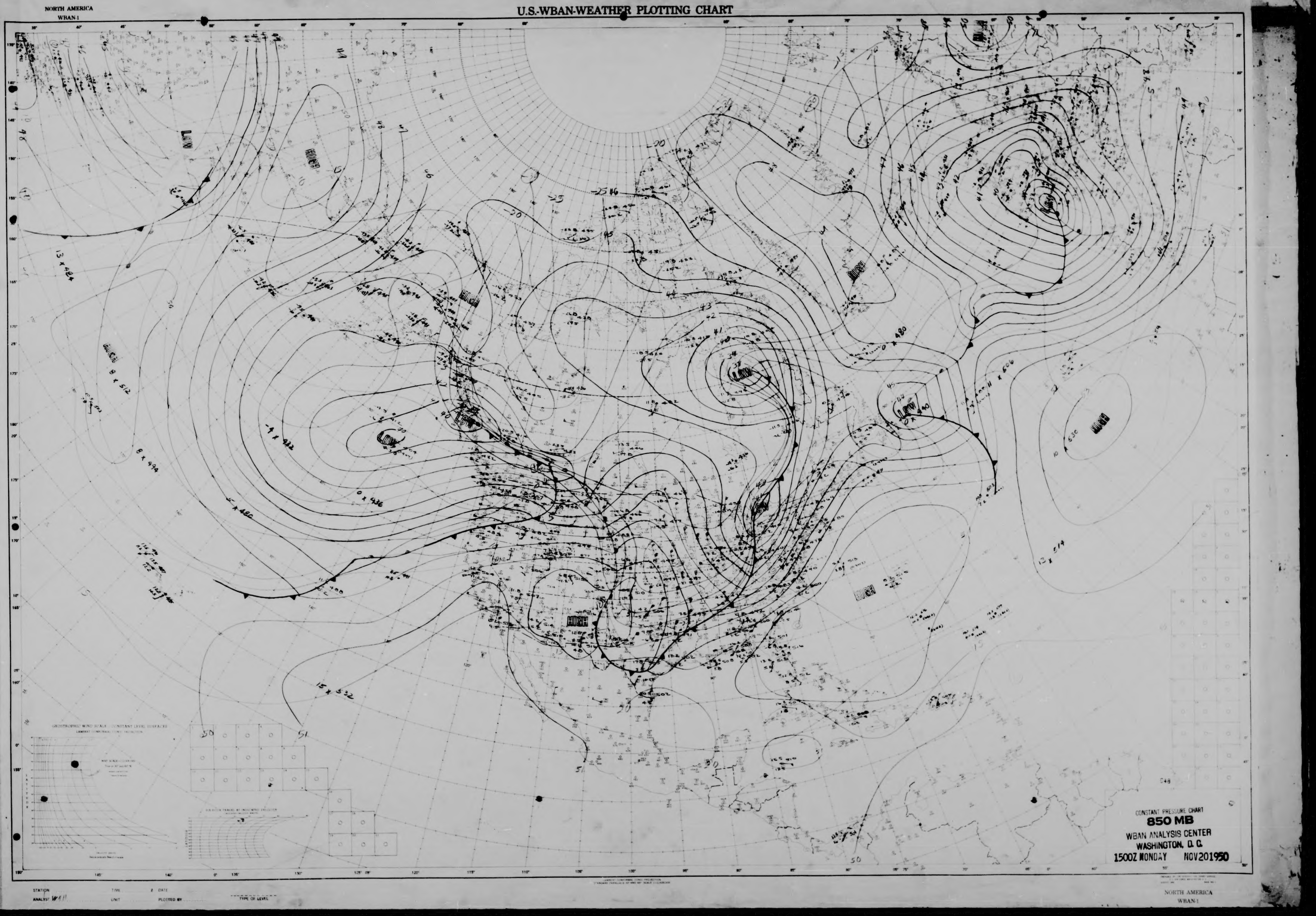
NORTH AMERICA
WBAN-1
U.S.-WBAN-WEATHER PLOTTING CHART
LOW
HIGH
CONSTANT PRESSURE CHART
850 MB
WBAN ANALYSIS CENTER
WASHINGTON, D. C.
1500Z MONDAY NOV 20 1950
STATION
ANALYST
TIME
UNIT
DATE
PLOTTED BY
TYPE OF LEVEL
NORTH AMERICA
WBAN-1

NORTH AMERICA
WBAN-1

U.S.-WBAN-WEATHER PLOTTING CHART

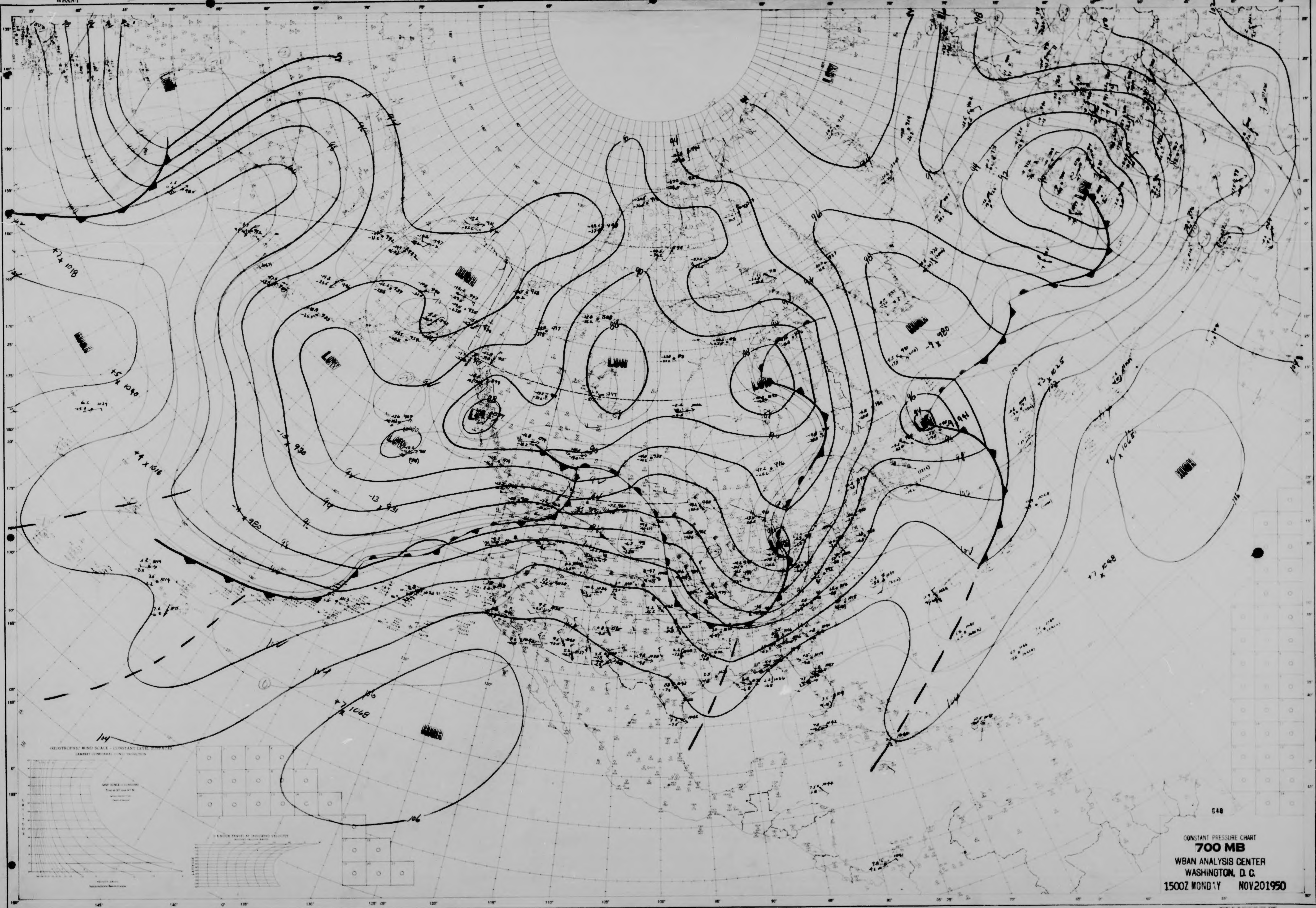

STATION TIME Z DATE
ANALYST UNIT PLOTTED BY TYPE OF LEVEL

NORTH AMERICA
WBAN-1

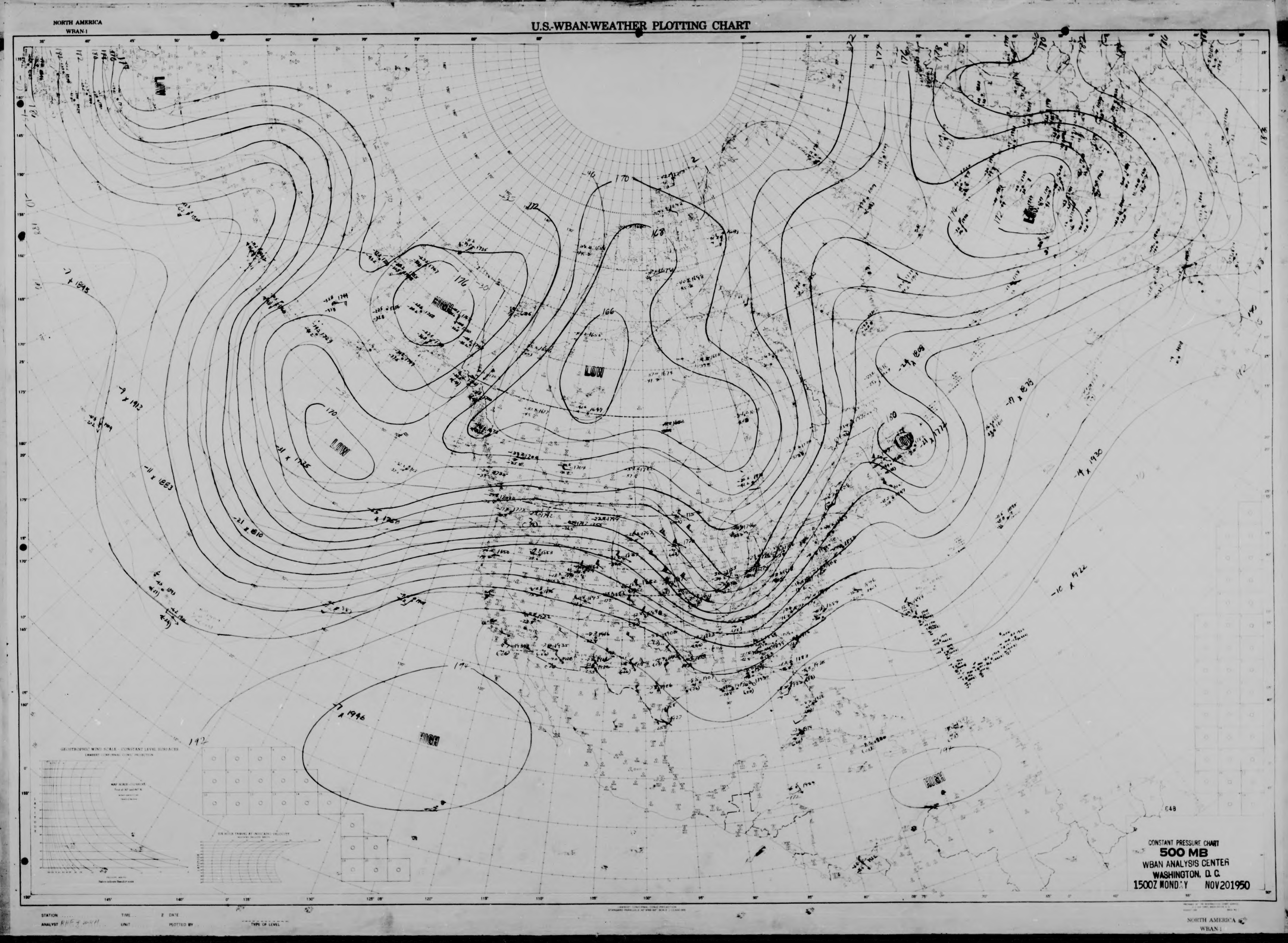
NORTH AMERICA
WBAN-1
U.S.-WBAN-WEATHER PLOTTING CHART
LOW
HIGH
LOW
LOW
LOW
LOW
HIGH
HIGH
CONSTANT PRESSURE CHART
500 MB
WBAN ANALYSIS CENTER
WASHINGTON, D. C.
1500Z MONDAY NOV 20 1950
STATION
TIME
DATE
ANALYST
UNIT
PLOTTED BY
TYPE OF LEVEL
NORTH AMERICA
WBAN-1

NORTH AMERICA
WBAN-1

U.S.-WBAN-WEATHER PLOTTING CHART

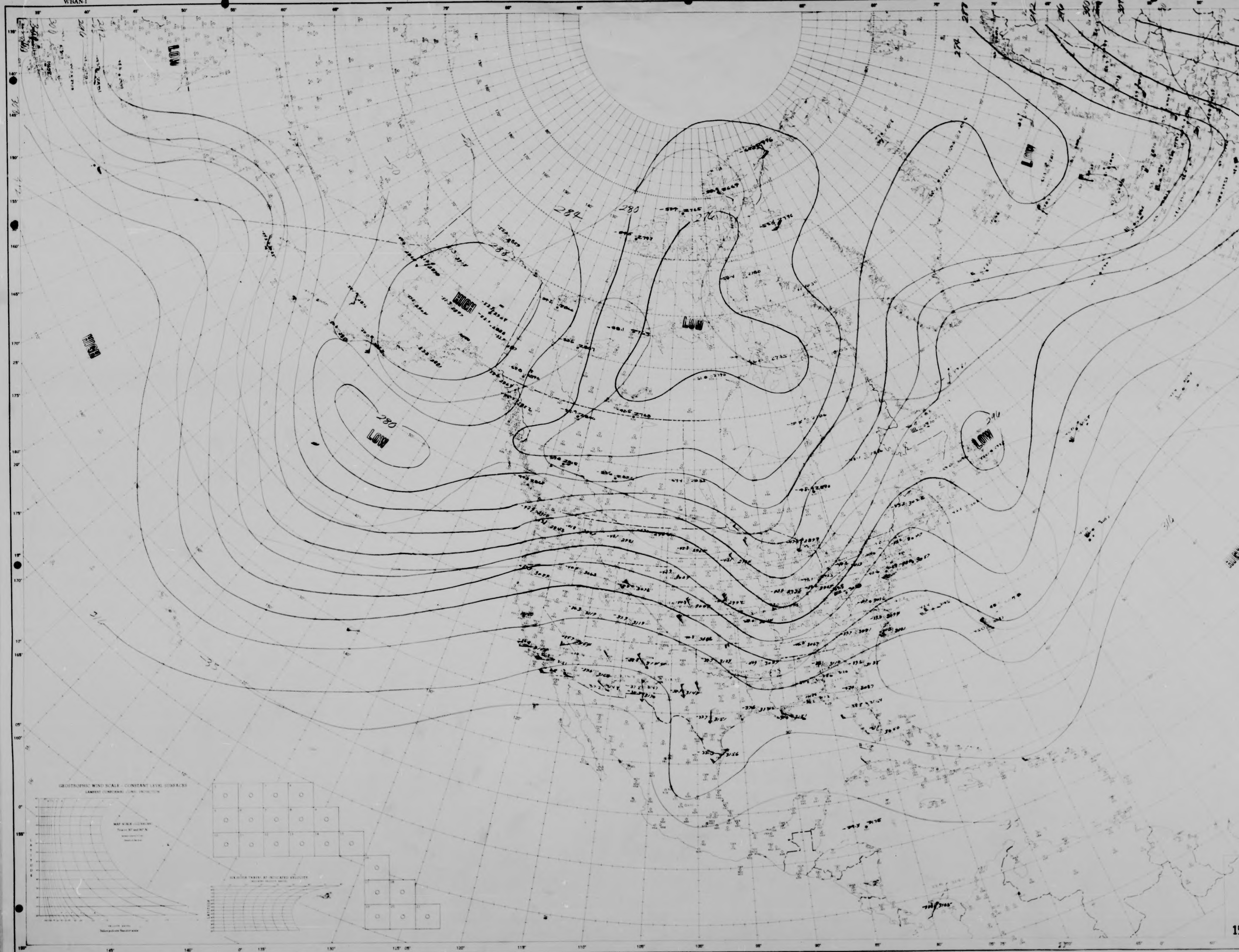

STATION | TIME | DATE
ANALYST WRH | UNIT | PLOTTED BY | TYPE OF LEVEL

NORTH AMERICA
WBAN-1

NORTH AMERICA
WBAN-1

U.S.-WBAN-WEATHER PLOTTING CHART

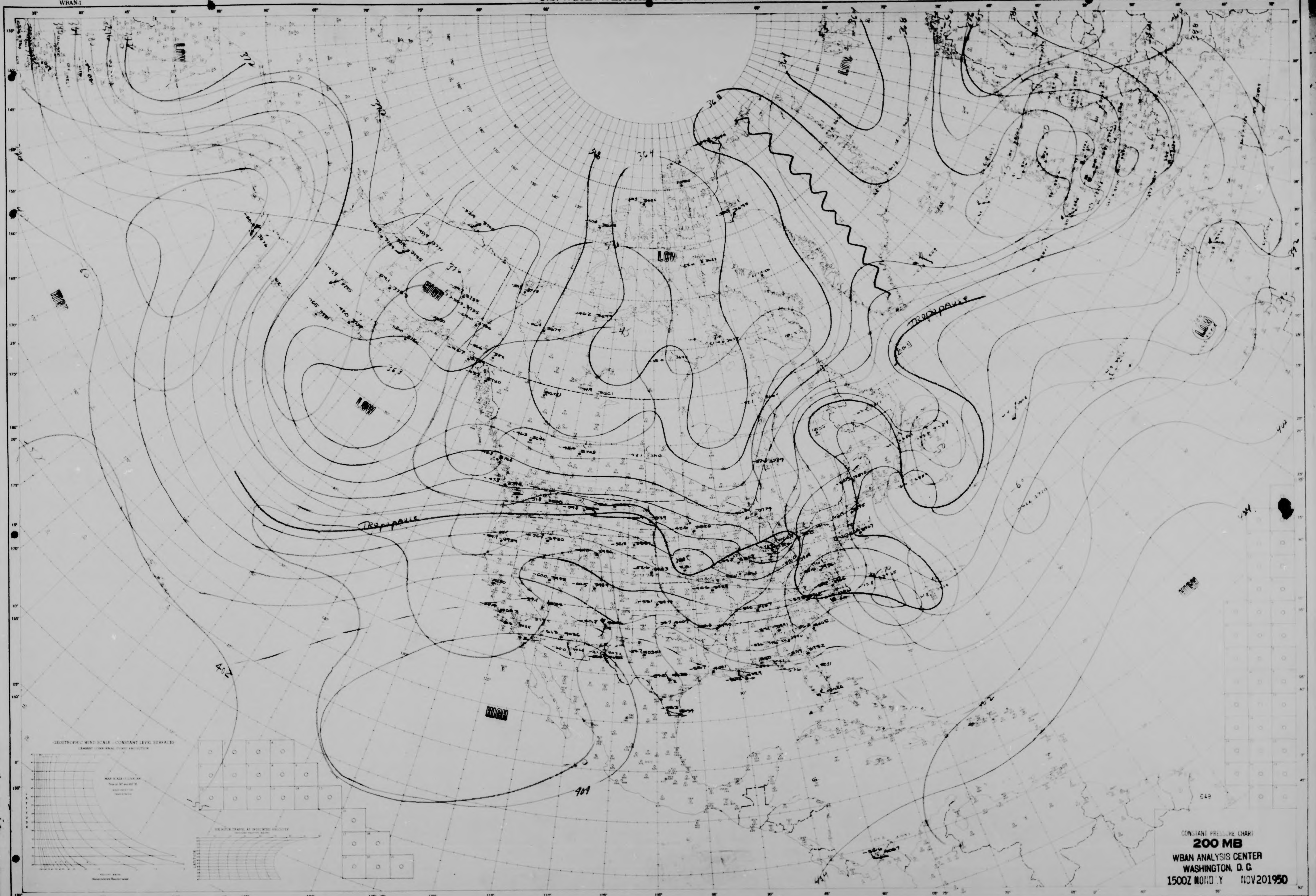

STATION TIME DATE
ANALYST UNIT PLOTTED BY TYPE OF LEVEL

NORTH AMERICA
WBAN-1

NORTH AMERICA
WBAN-1

U.S.-WBAN-WEATHER PLOTTING CHART

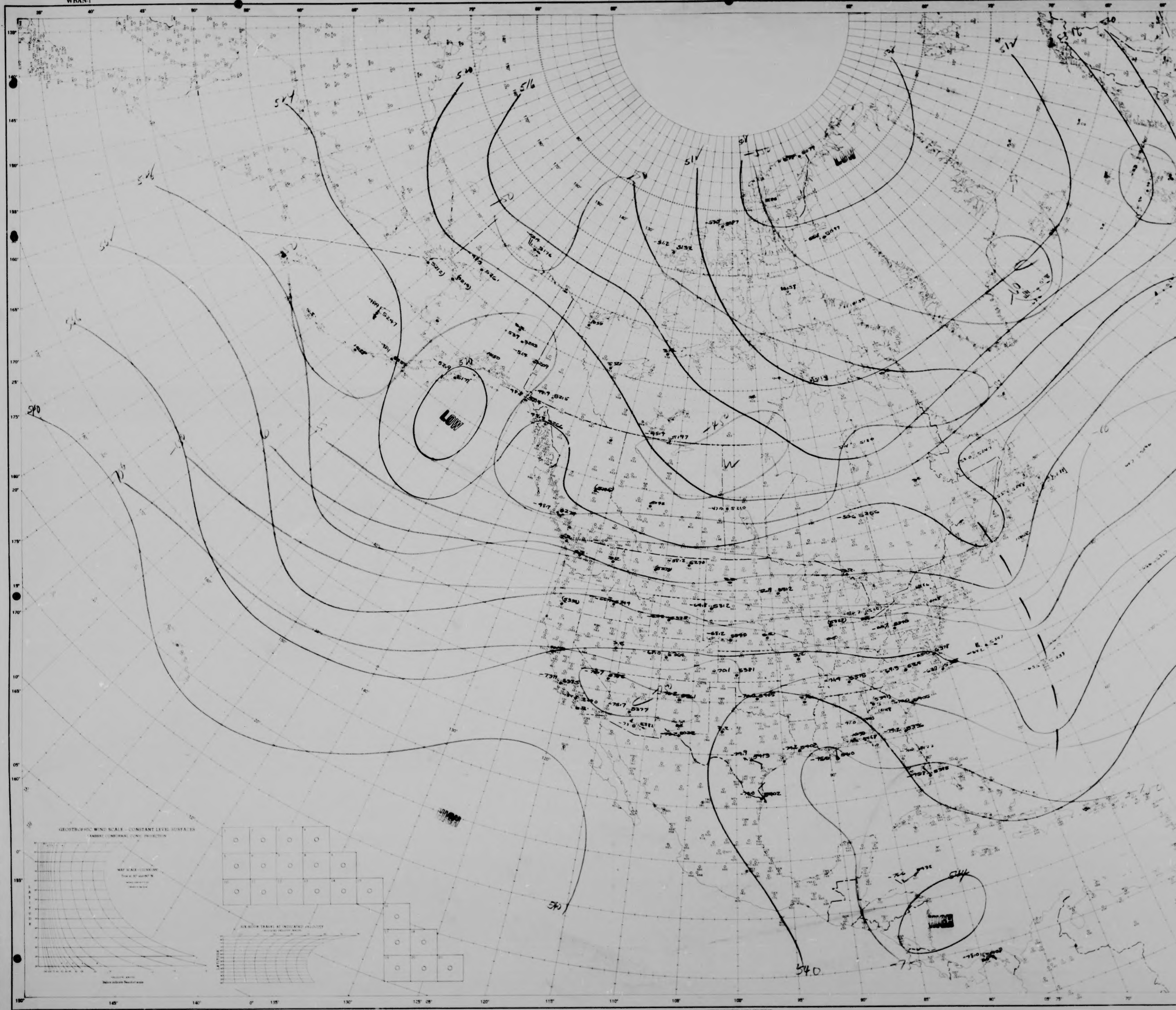

STATION ANALYST TIME DATE UNIT PLOTTED BY TYPE OF LEVEL

NORTH AMERICA
WBAN-1

NORTH AMERICA
WBAN-1

U.S.-WBAN-WEATHER PLOTTING CHART

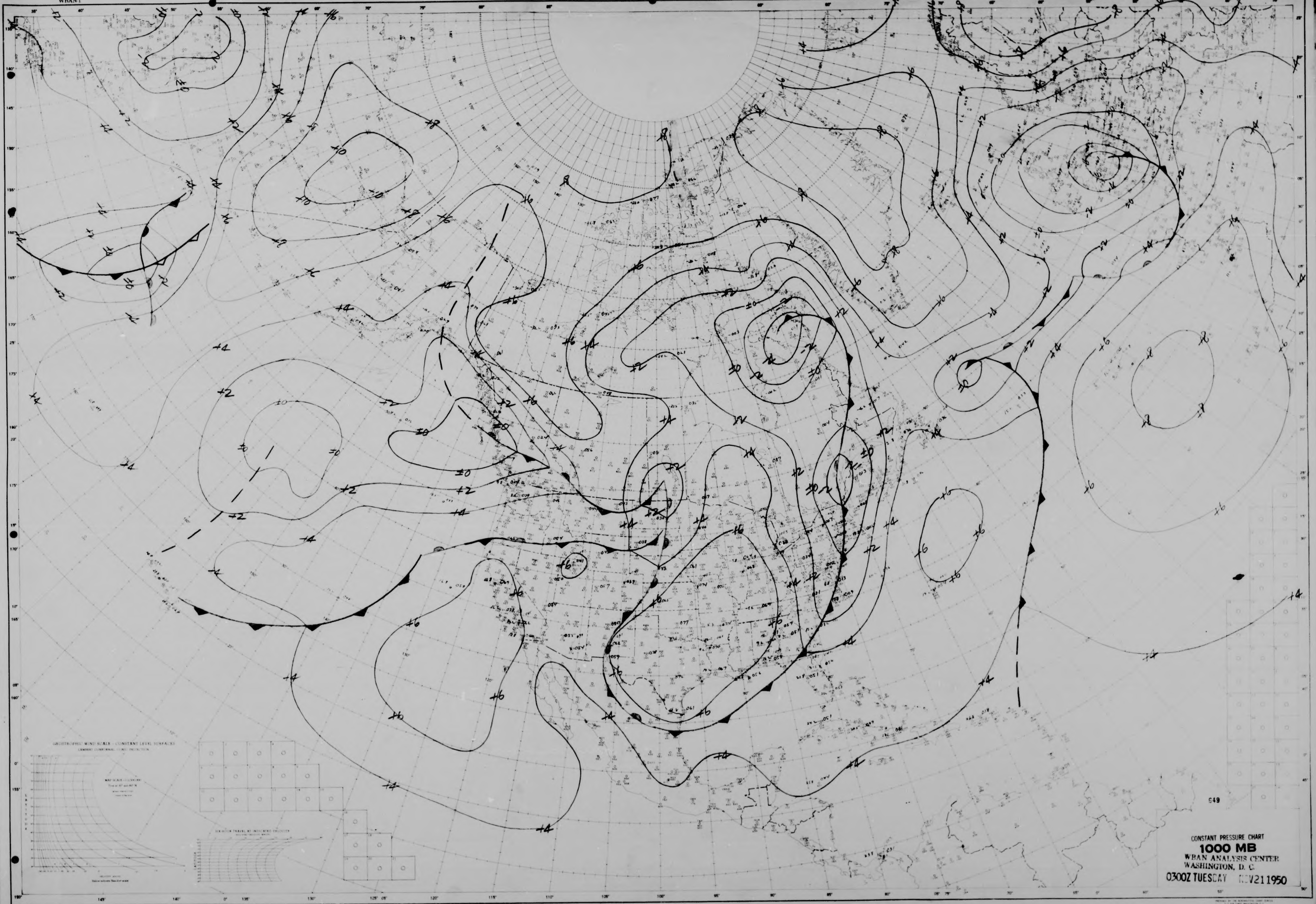

STATION　TIME　DATE
ANALYST　UNIT　PLOTTED BY　TYPE OF LEVEL

NORTH AMERICA
WBAN-1

NORTH AMERICA
WBAN-1

U.S.-WBAN-WEATHER PLOTTING CHART

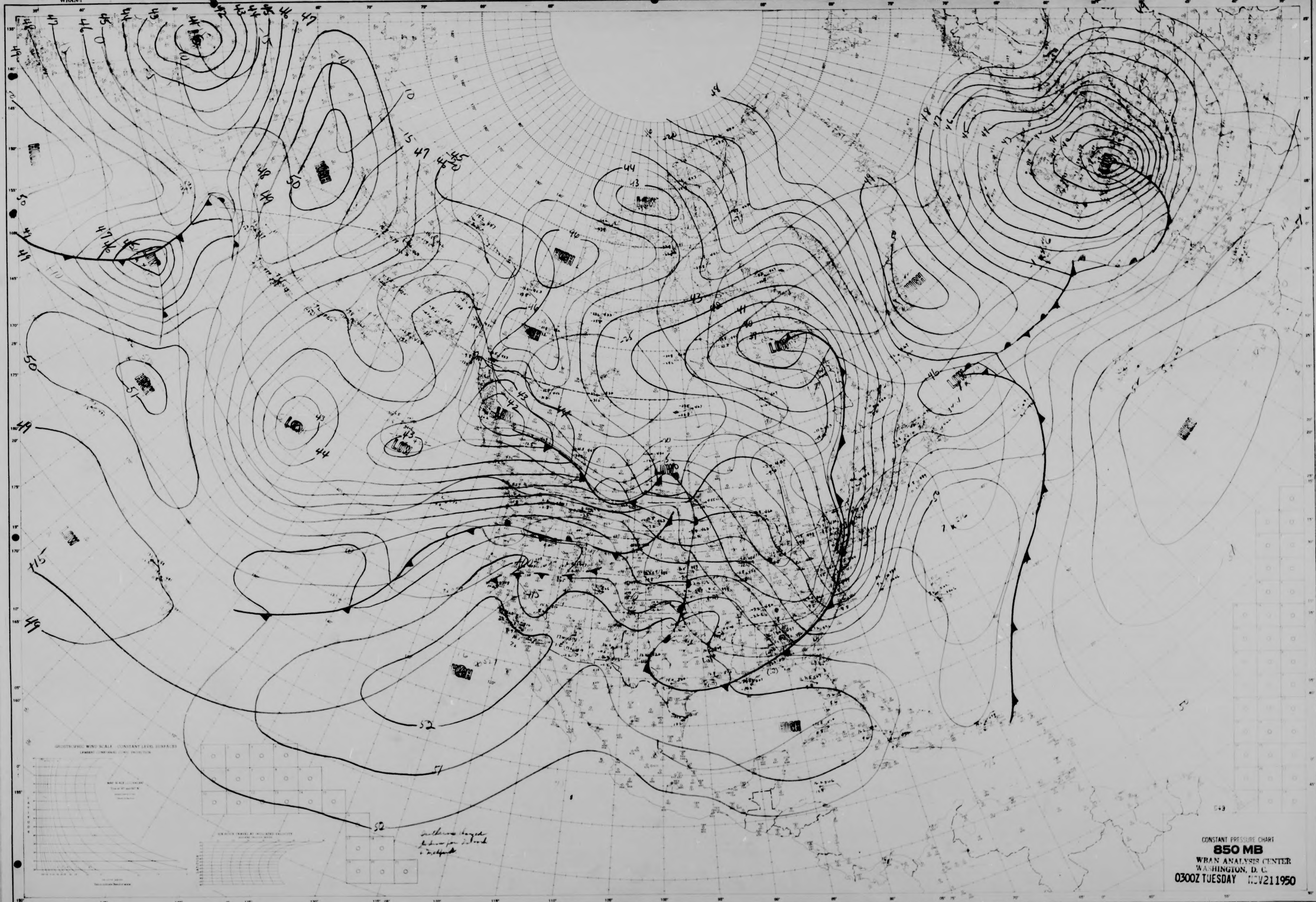

STATION
ANALYST
TIME
UNIT
DATE
PLOTTED BY
TYPE OF LEVEL

NORTH AMERICA
WBAN-1

NORTH AMERICA
WBAN I

U.S.-WBAN-WEATHER PLOTTING CHART

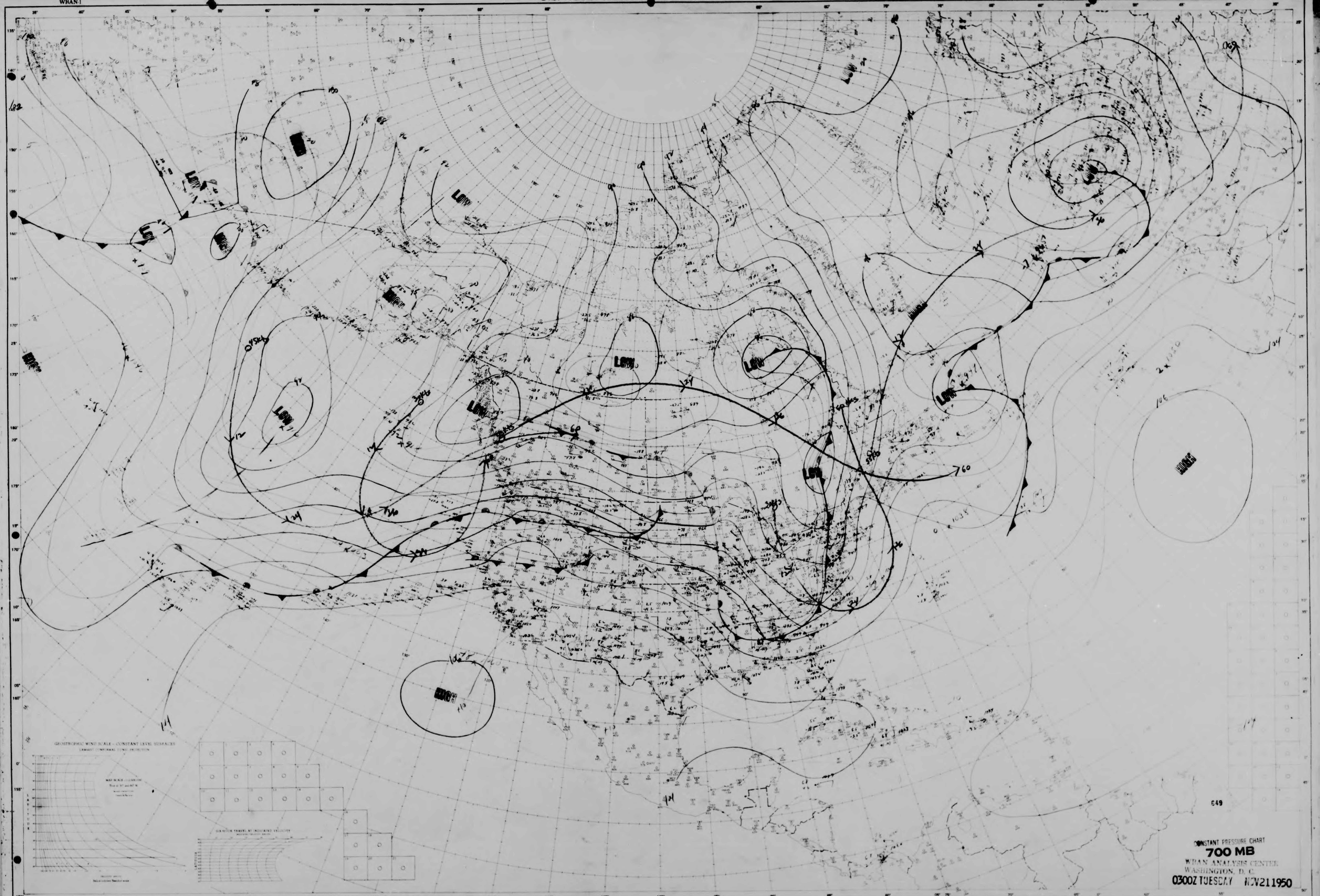

STATION .... TIME .... Z DATE ....
ANALYST MJJ CWW UNIT .... PLOTTED BY Timmy .... TYPE OF LEVEL

NORTH AMERICA
WBAN-1

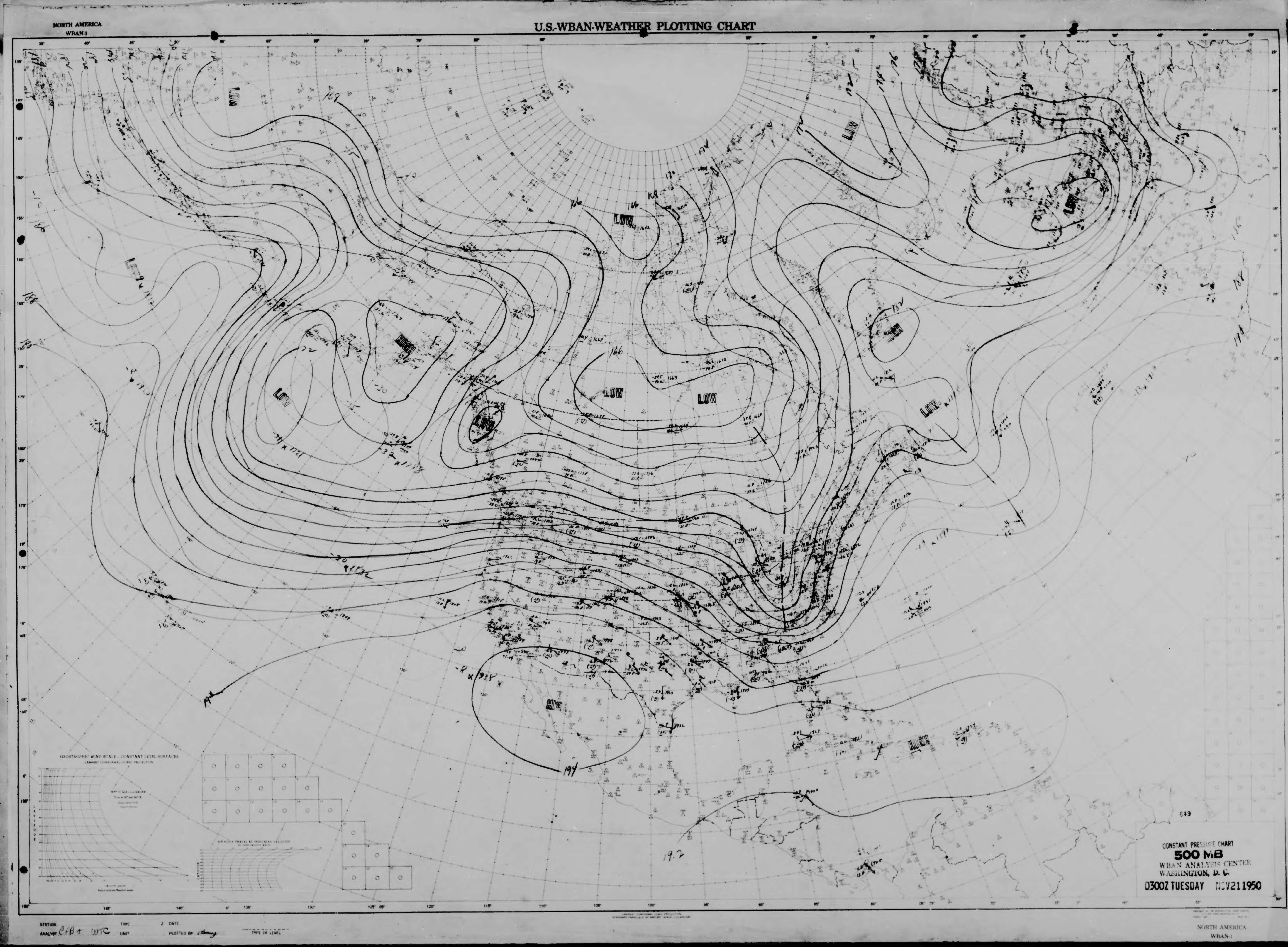
NORTH AMERICA
WBAN-1
U.S.-WBAN-WEATHER PLOTTING CHART
LOW
LOW
LOW
LOW
LOW
LOW
LOW
HIGH
HIGH
HIGH
HIGH
CONSTANT PRESSURE CHART
500 MB
WBAN ANALYSIS CENTER
WASHINGTON, D. C.
0300Z TUESDAY NOV 21 1950
STATION
ANALYST
TIME
UNIT
DATE
PLOTTED BY
TYPE OF LEVEL
NORTH AMERICA
WBAN-1

NORTH AMERICA
WBAN-1

U.S.-WBAN-WEATHER PLOTTING CHART

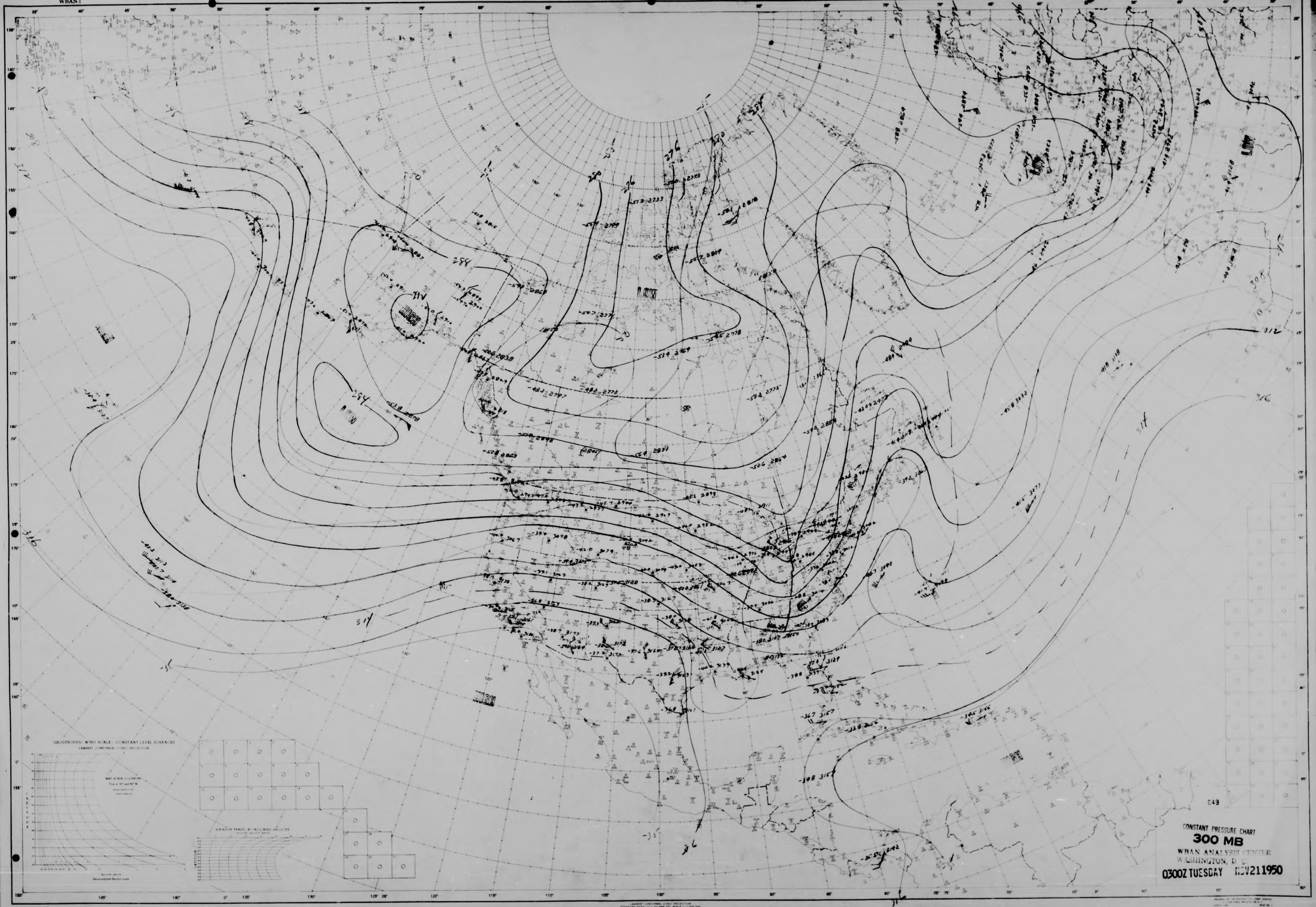

STATION — TIME — DATE
ANALYST CFB — UNIT — PLOTTED BY — TYPE OF LEVEL

NORTH AMERICA
WBAN-1

NORTH AMERICA
WBAN-1

U.S.-WBAN-WEATHER PLOTTING CHART

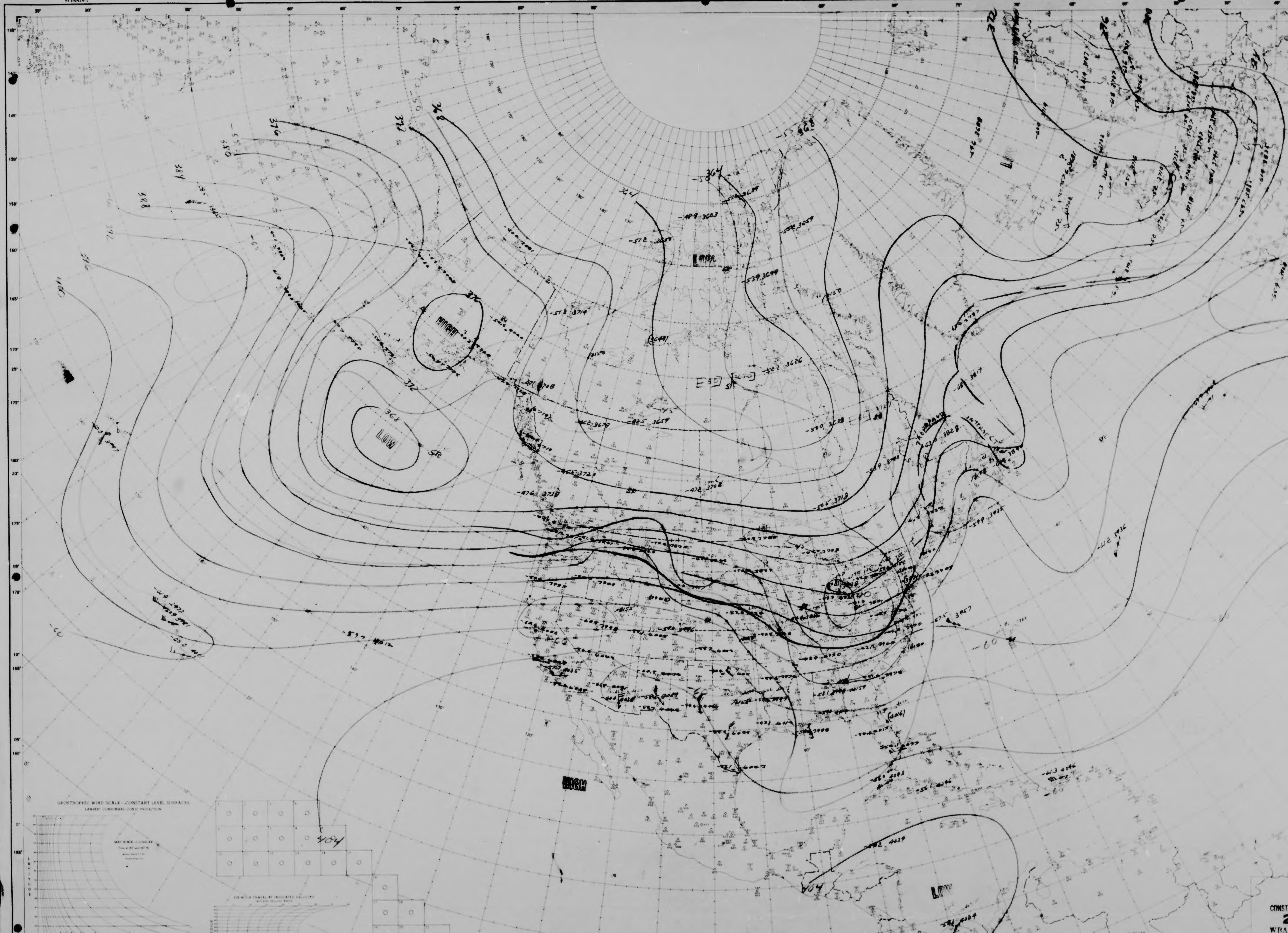

STATION TIME DATE
ANALYST UNIT PLOTTED BY TYPE OF LEVEL

NORTH AMERICA
WBAN-1

NORTH AMERICA
WBAN-1

U.S.-WBAN-WEATHER PLOTTING CHART

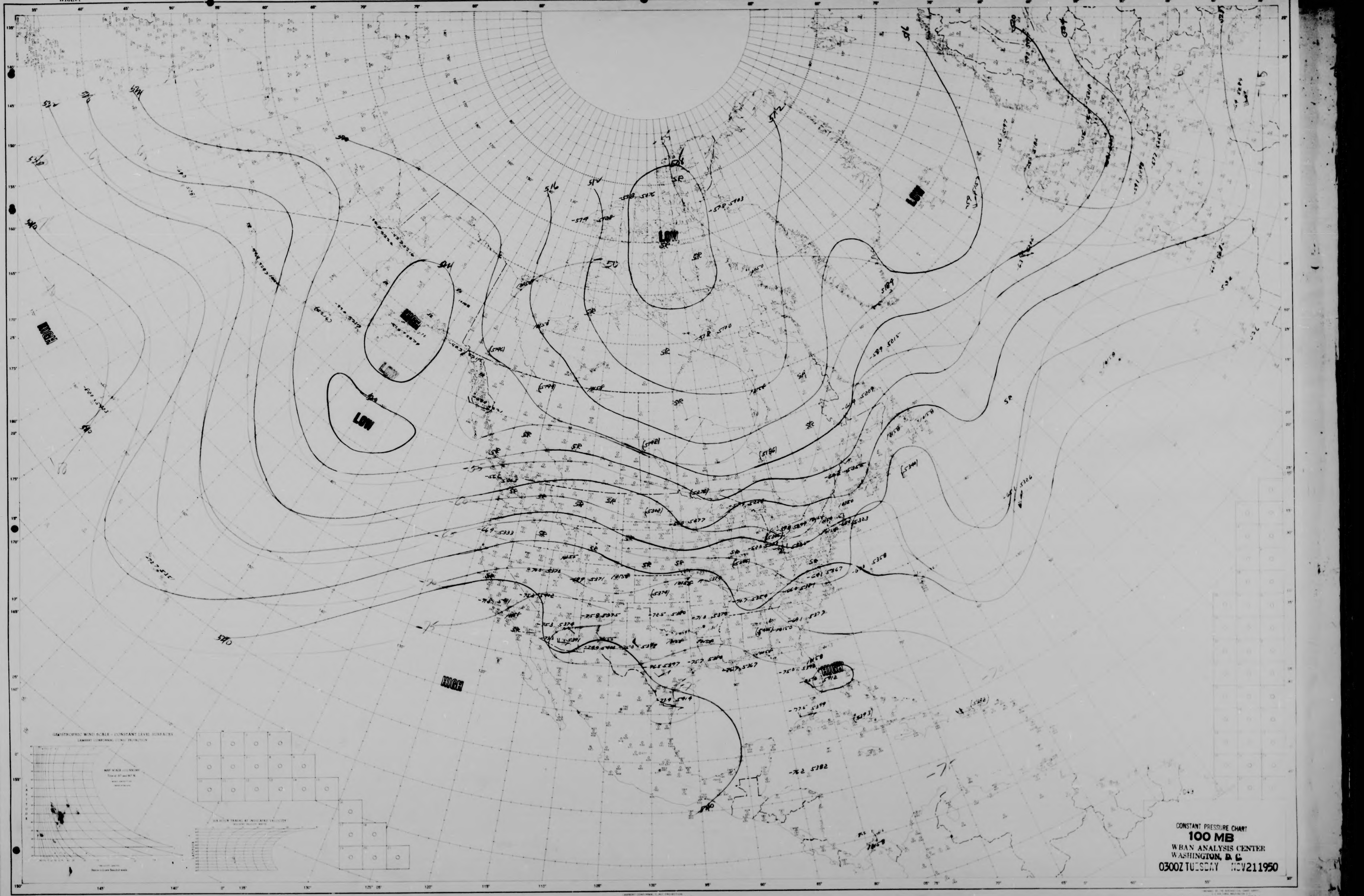

STATION TIME DATE
ANALYST UNIT PLOTTED BY TYPE OF LEVEL

NORTH AMERICA
WBAN-1

NORTH AMERICA
WBAN-1

U.S.-WBAN-WEATHER PLOTTING CHART



STATION TIME DATE
ANALYST UNIT PLOTTED BY TYPE OF LEVEL

NORTH AMERICA
WBAN-1

NORTH AMERICA
WBAN-1

U.S.-WBAN-WEATHER PLOTTING CHART

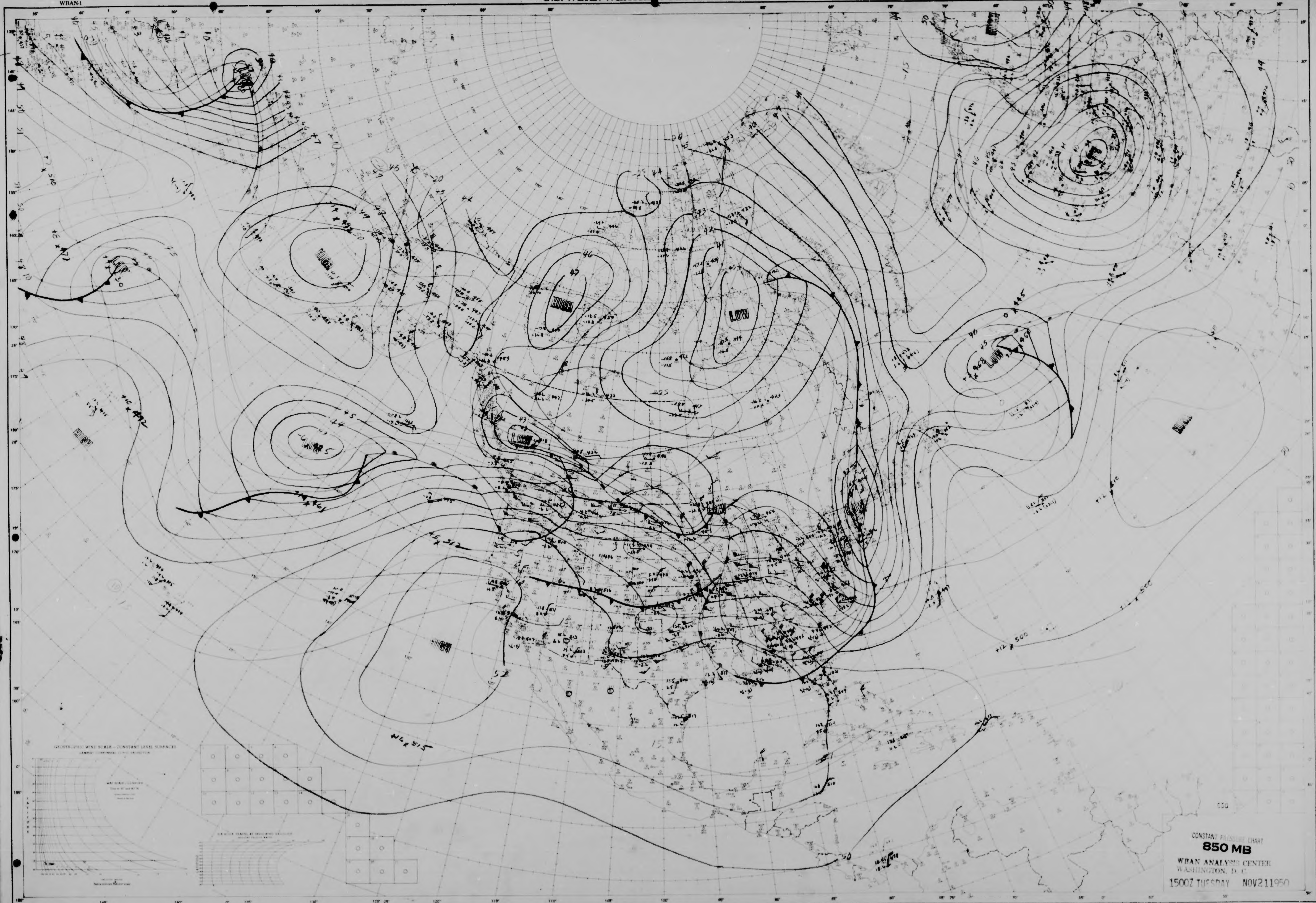

STATION
TIME
Z DATE
ANALYST
UNIT
PLOTTED BY
TYPE OF LEVEL

NORTH AMERICA
WBAN-1

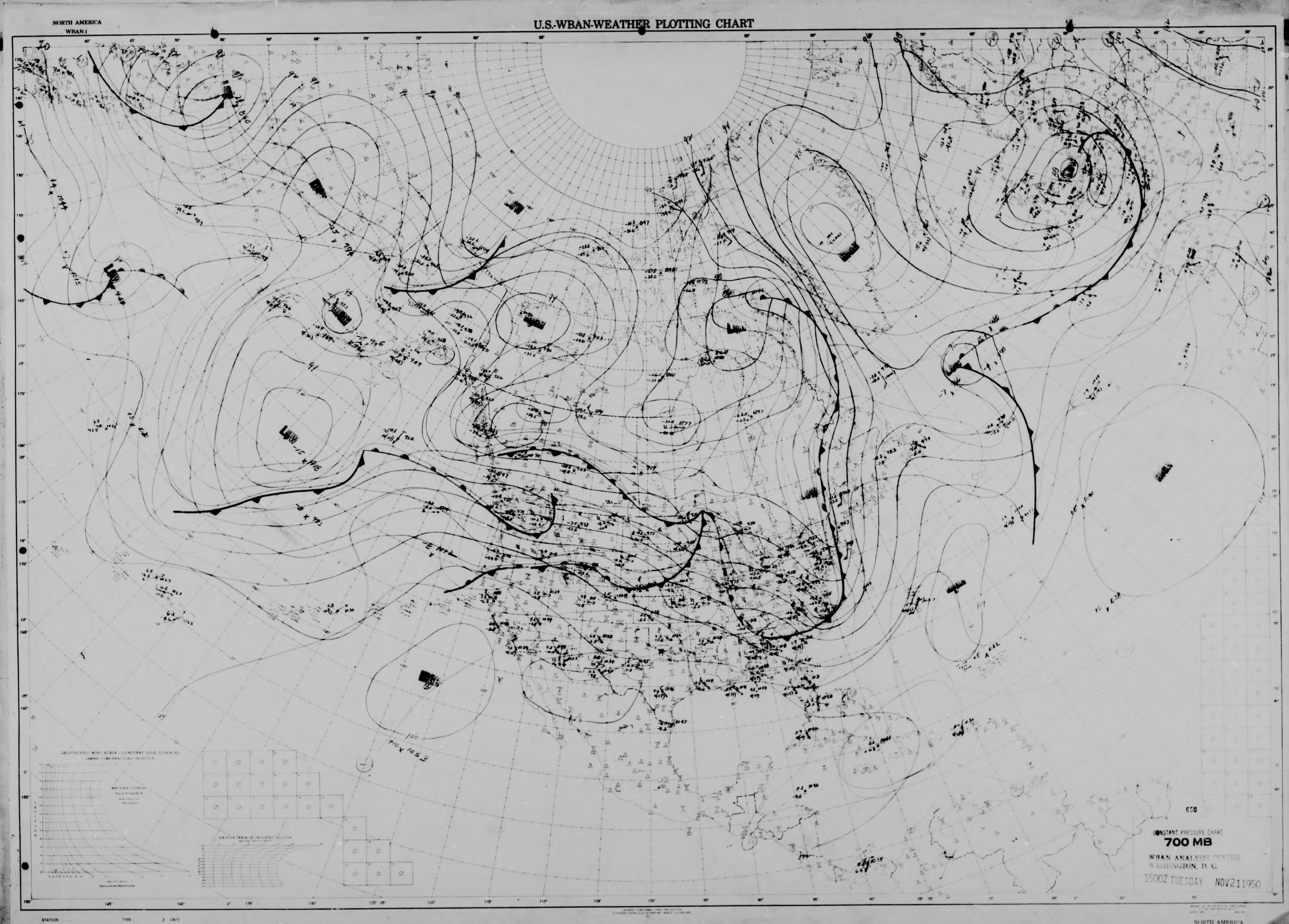
NORTH AMERICA
WBAN-1
U.S.-WBAN-WEATHER PLOTTING CHART
650
CONSTANT PRESSURE CHART
700 MB
WBAN ANALYSIS CENTER
WASHINGTON, D. C.
1500Z TUESDAY NOV 21 1950
STATION
TIME
DATE
ANALYST
UNIT
PLOTTED BY
TYPE OF LEVEL
NORTH AMERICA
WBAN-1

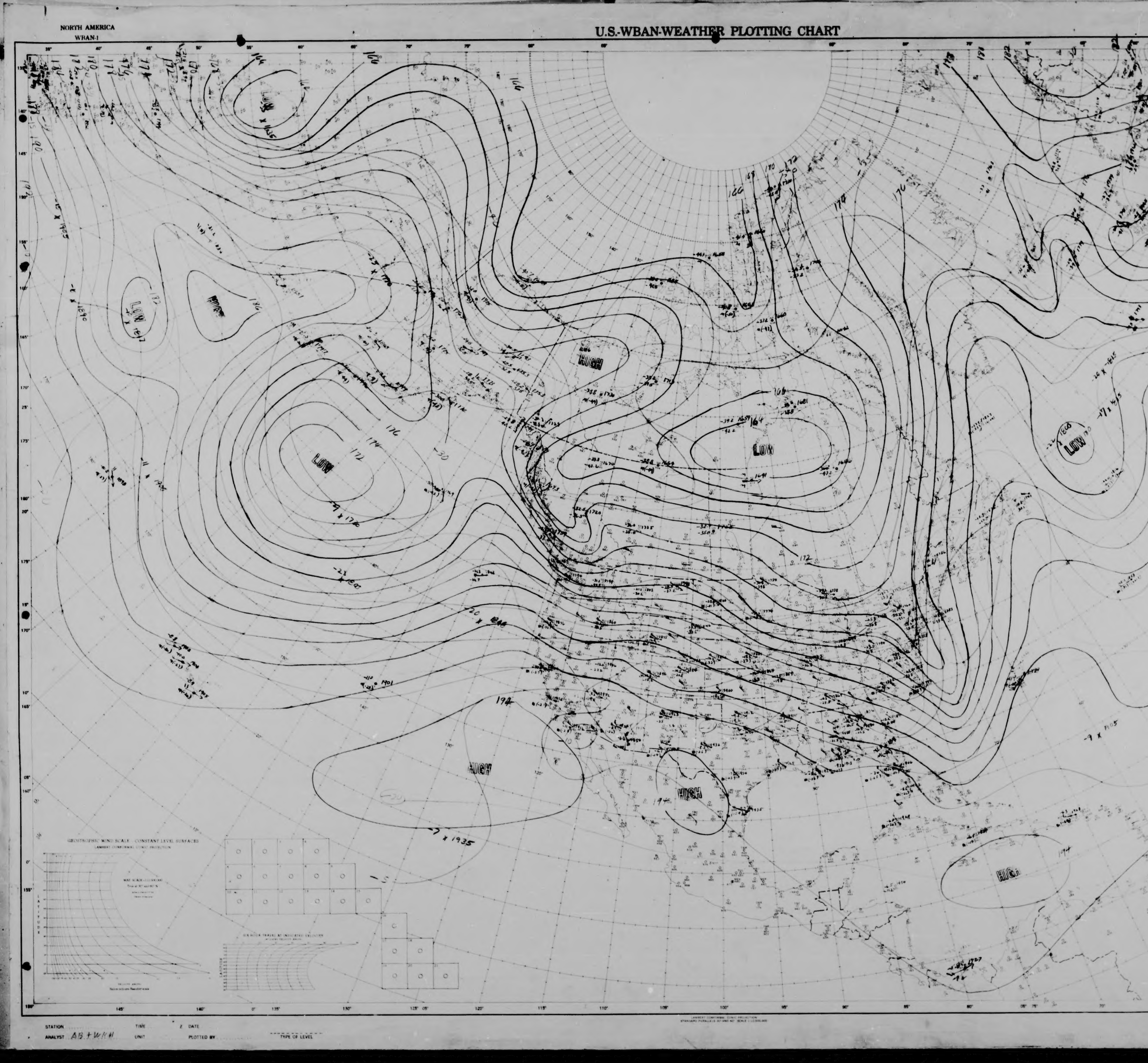
NORTH AMERICA
WBAN-1
U.S.-WBAN-WEATHER PLOTTING CHART
LOW
HIGH
CONSTANT PRESSURE CHART
500 MB
WBAN ANALYSIS CENTER
WASHINGTON, D. C.
1500Z TUESDAY NOV 21 1950
STATION
TIME
DATE
ANALYST AB + WKH
UNIT
PLOTTED BY
TYPE OF LEVEL
NORTH AMERICA
WBAN-1

NORTH AMERICA
WBAN-1

U.S.-WBAN-WEATHER PLOTTING CHART

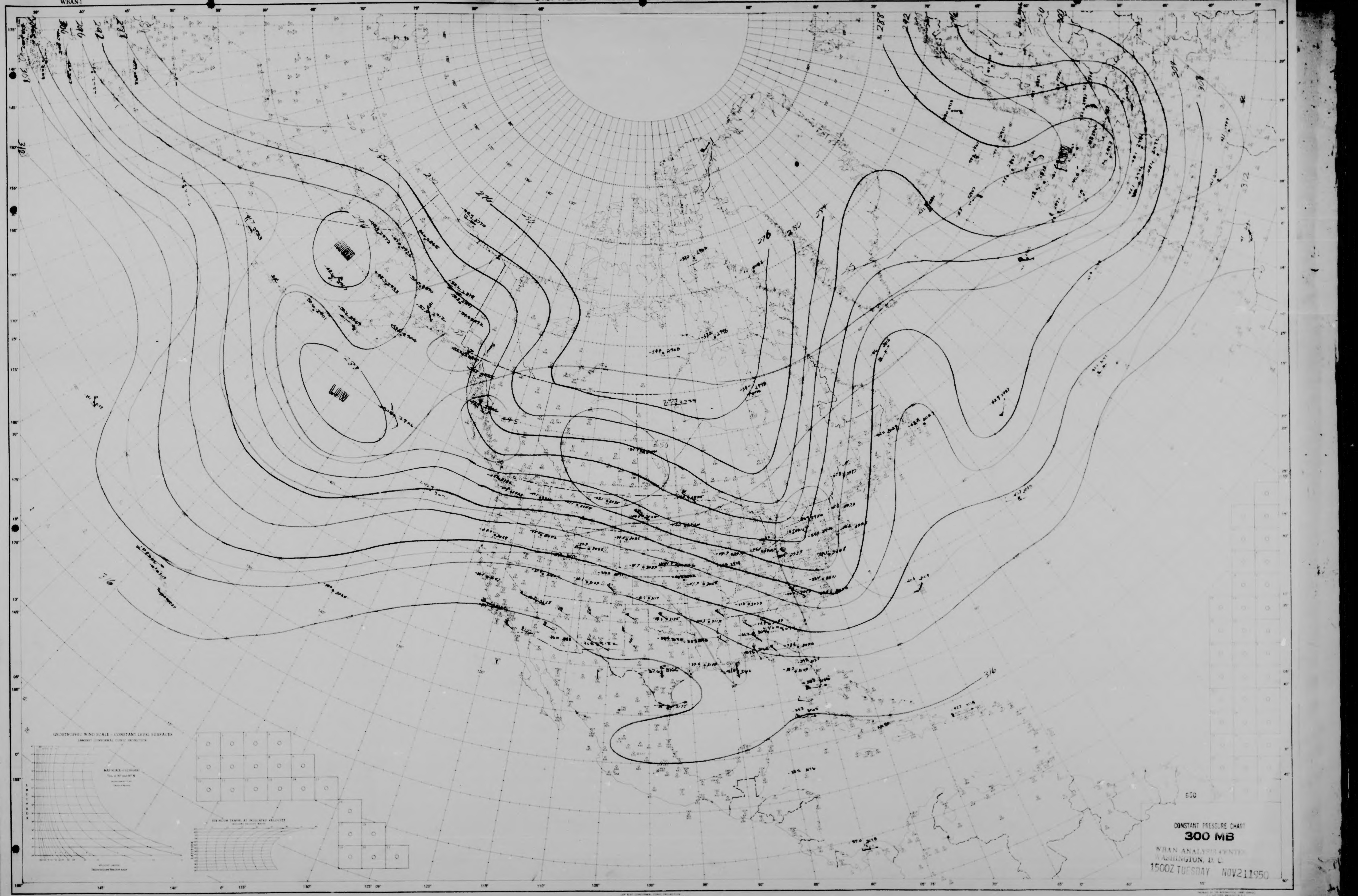

STATION
ANALYST WHH
TIME
UNIT
DATE
PLOTTED BY
TYPE OF LEVEL

NORTH AMERICA
WBAN-1

NORTH AMERICA
WBAN-1

U.S.-WBAN-WEATHER PLOTTING CHART

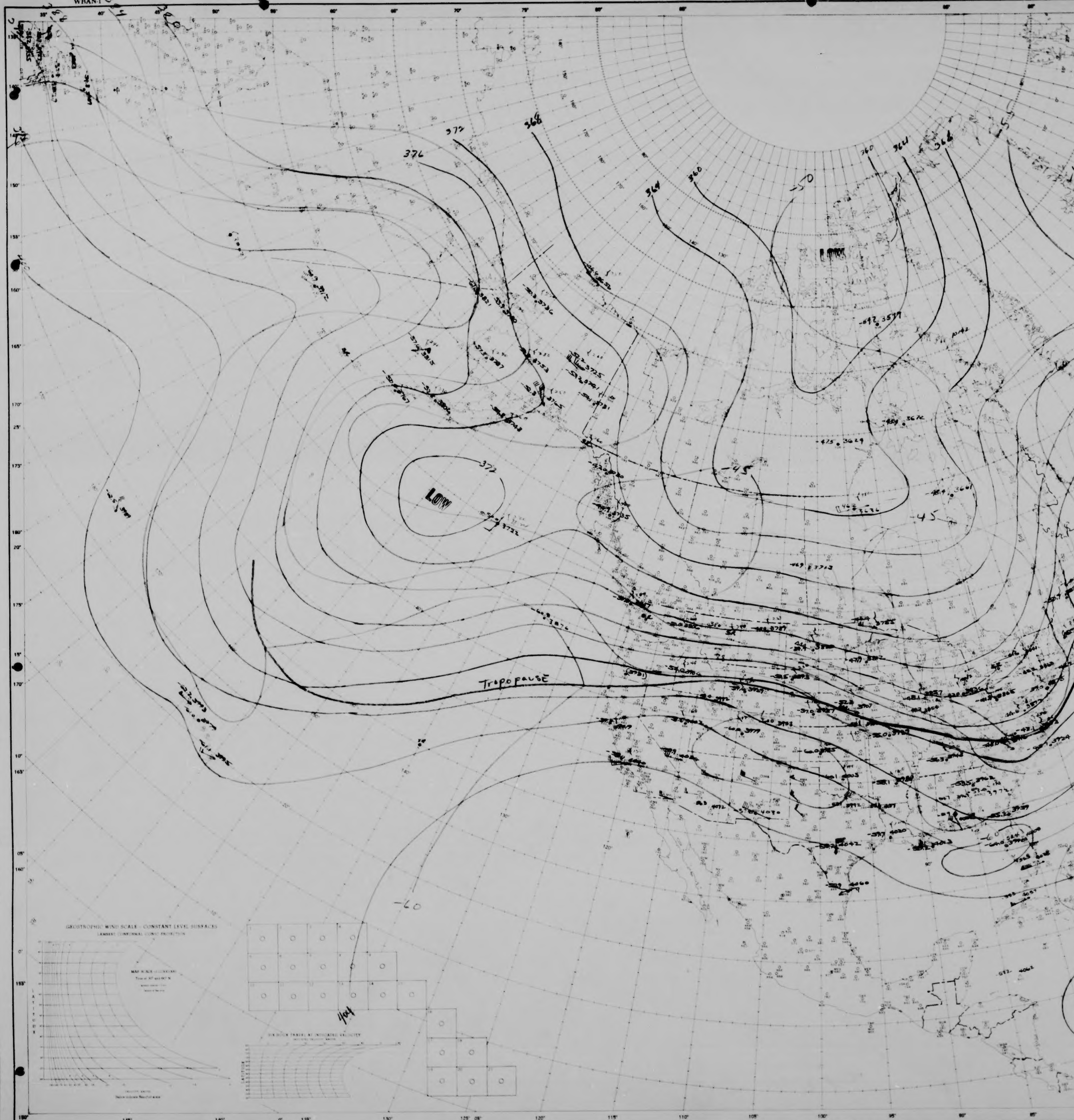

STATION — TIME — Z DATE
ANALYST — UNIT — PLOTTED BY — TYPE OF LEVEL

NORTH AMERICA
WBAN-1

NORTH AMERICA
WBAN-1

U.S.-WBAN-WEATHER PLOTTING CHART

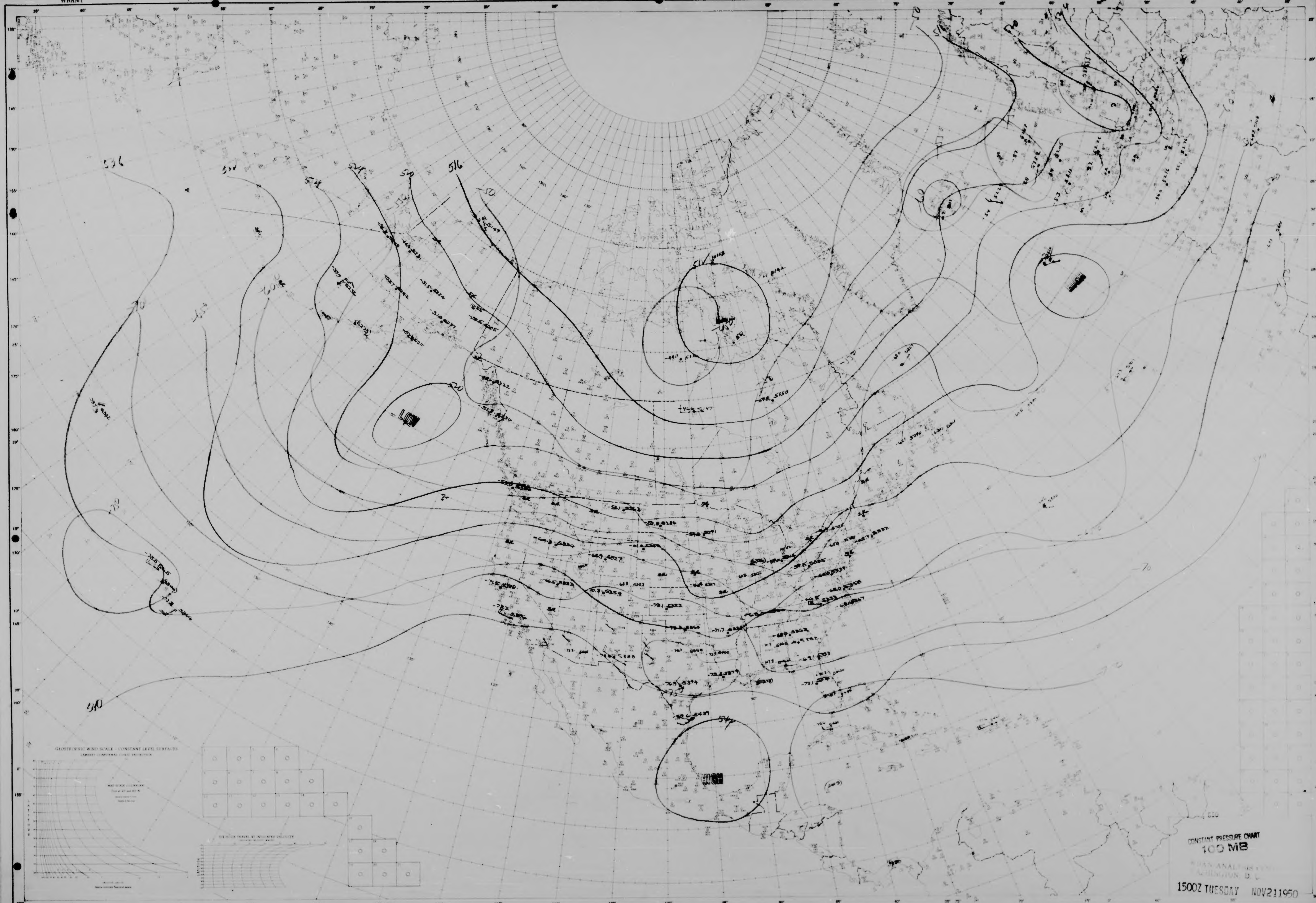

STATION TIME DATE
ANALYST UNIT PLOTTED BY TYPE OF LEVEL

NORTH AMERICA
WBAN-1

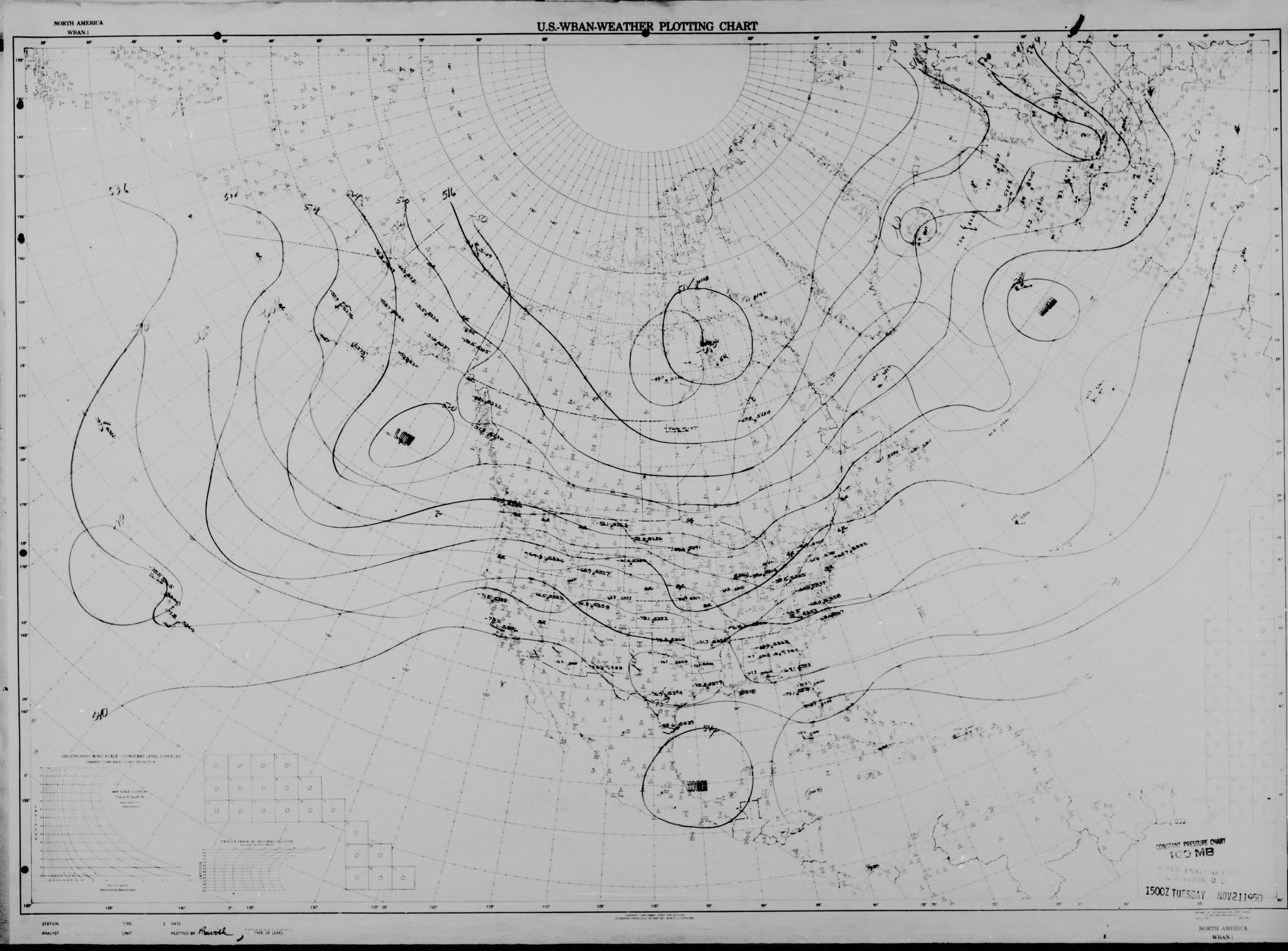
NORTH AMERICA
WBAN-1
U.S.-WBAN-WEATHER PLOTTING CHART
LOW
HIGH
CONSTANT PRESSURE CHART
100 MB
1500Z TUESDAY NOV211950
STATION
TIME
DATE
ANALYST
UNIT
PLOTTED BY
TYPE OF LEVEL
NORTH AMERICA
WBAN-1

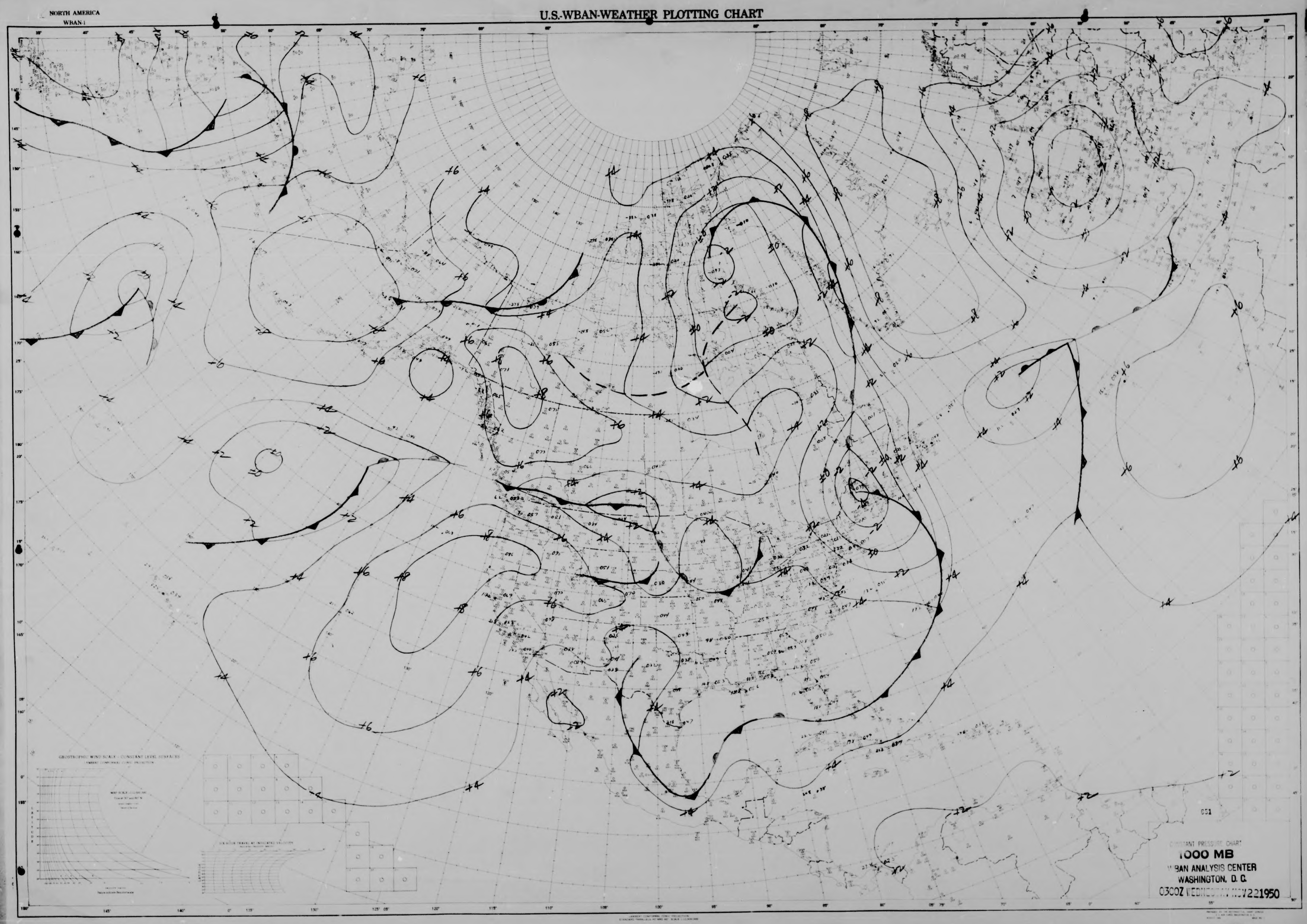
NORTH AMERICA
WBAN-1
U.S.-WBAN-WEATHER PLOTTING CHART
CONSTANT PRESSURE CHART
1000 MB
WBAN ANALYSIS CENTER
WASHINGTON, D. C.
0300Z WEDNESDAY NOV 22 1950
STATION
ANALYST F.S.
TIME
UNIT
DATE
PLOTTED BY
TYPE OF LEVEL
NORTH AMERICA
WBAN-1

NORTH AMERICA
WBAN-1

U.S.-WBAN-WEATHER PLOTTING CHART

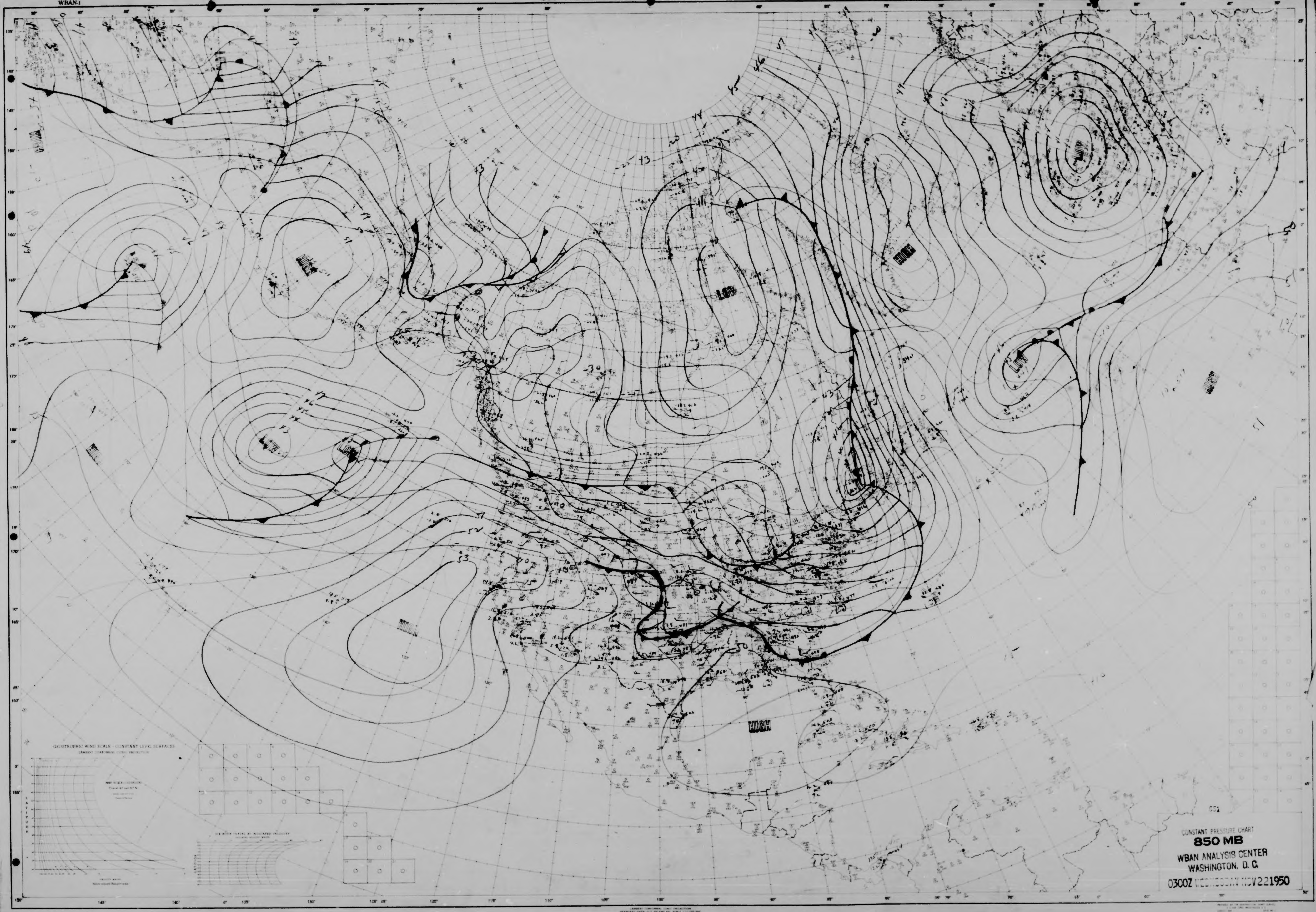

STATION
ANALYST OEB
PLOTTED BY

NORTH AMERICA
WBAN-1

NORTH AMERICA
WBAN-1

U.S.-WBAN-WEATHER PLOTTING CHART

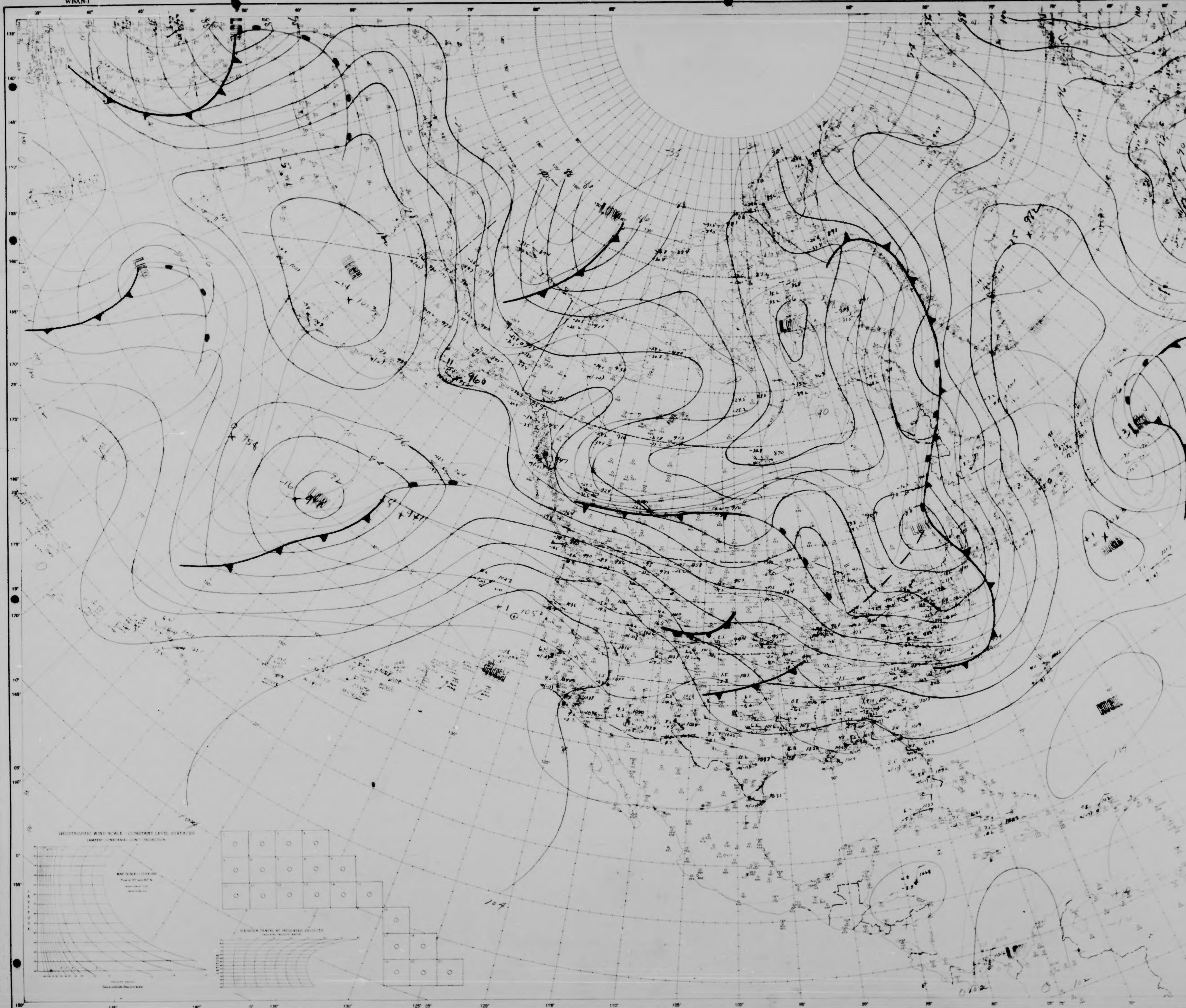

STATION | TIME | DATE
ANALYST | UNIT | PLOTTED BY
TYPE OF LEVEL

NORTH AMERICA
WBAN-1

NORTH AMERICA
WBAN-1

U.S.-WBAN-WEATHER PLOTTING CHART

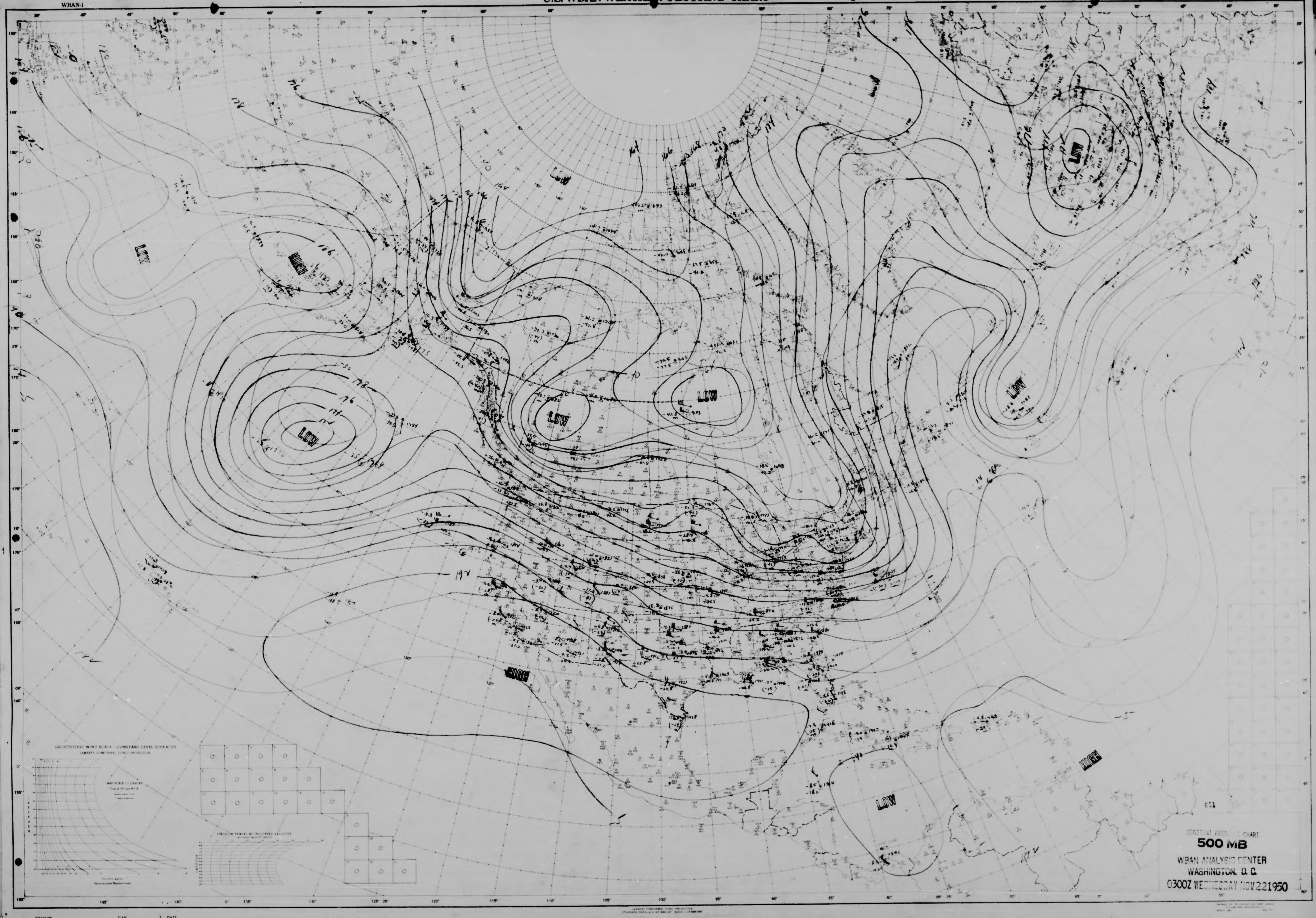

STATION TIME DATE
ANALYST CCB + WTC UNIT PLOTTED BY TYPE OF LEVEL

NORTH AMERICA
WBAN-1

NORTH AMERICA
WBAN-1

U.S.-WBAN-WEATHER PLOTTING CHART

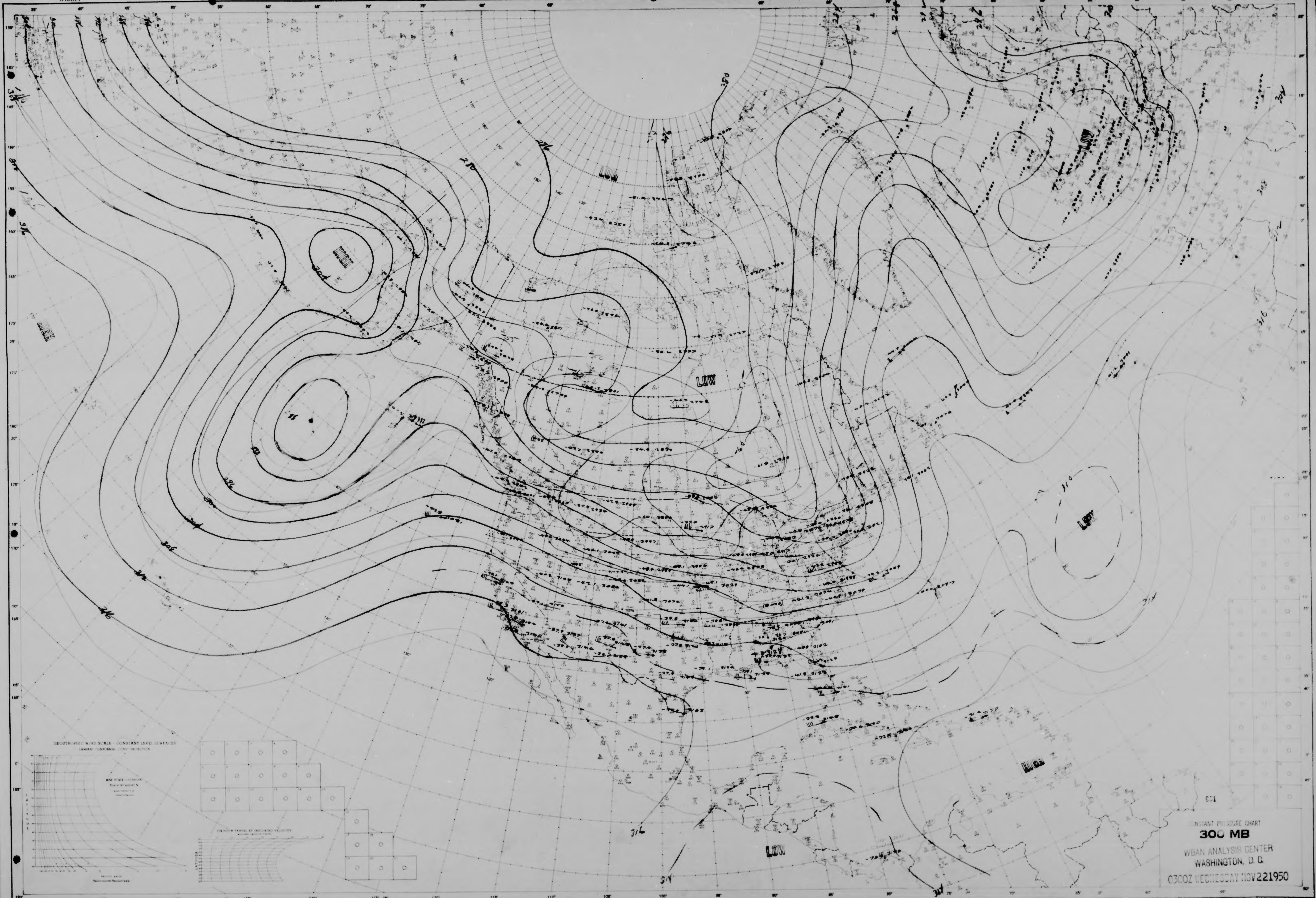

STATION
ANALYST CEB
TIME
UNIT
PLOTTED BY
TYPE OF LEVEL

NORTH AMERICA
WBAN-1

NORTH AMERICA
WBAN-1

U.S.-WBAN-WEATHER PLOTTING CHART

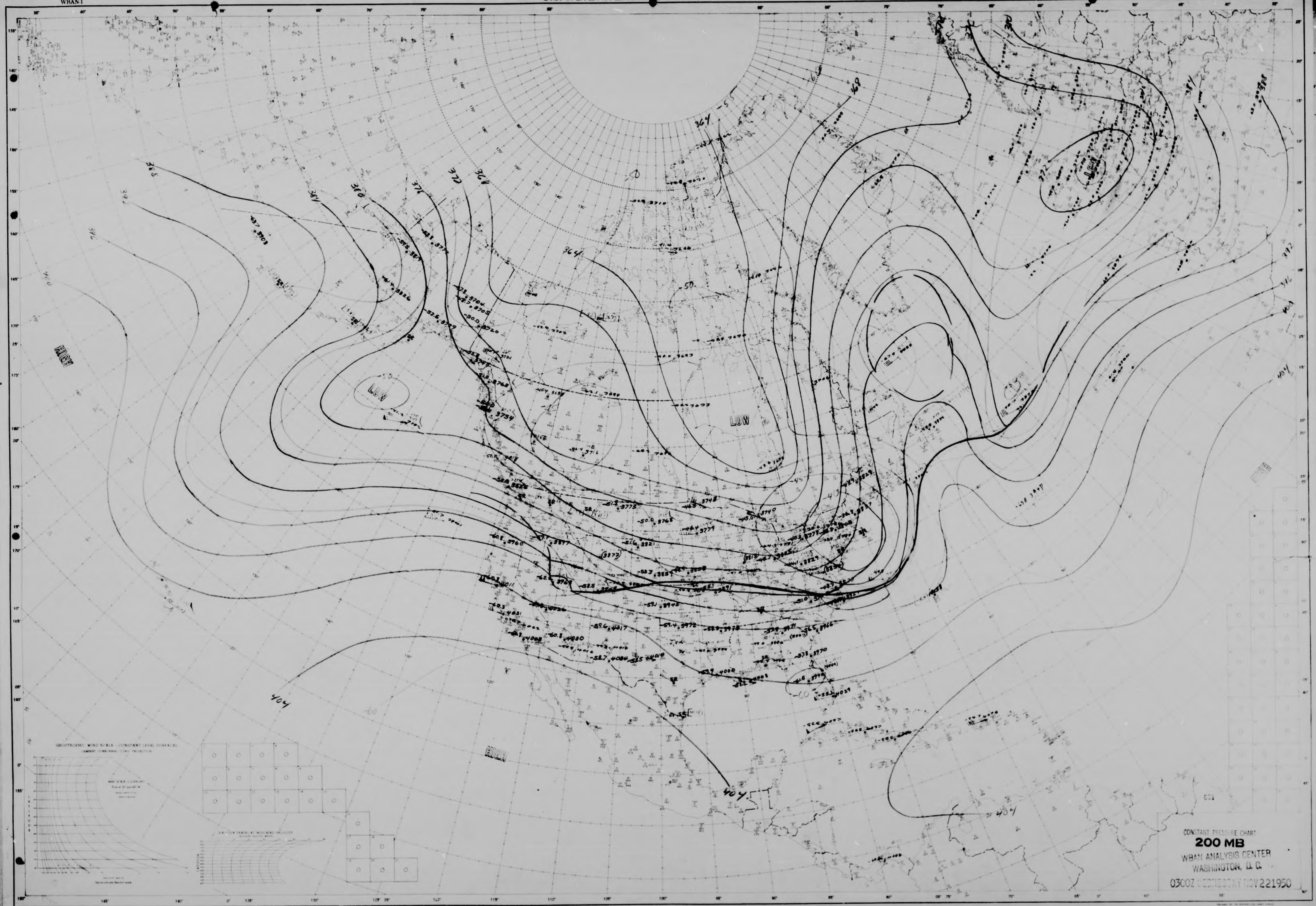

STATION ANALYST TIME UNIT DATE PLOTTED BY TYPE OF LEVEL

NORTH AMERICA
WBAN-1

NORTH AMERICA
WBAN-1

U.S.-WBAN-WEATHER PLOTTING CHART

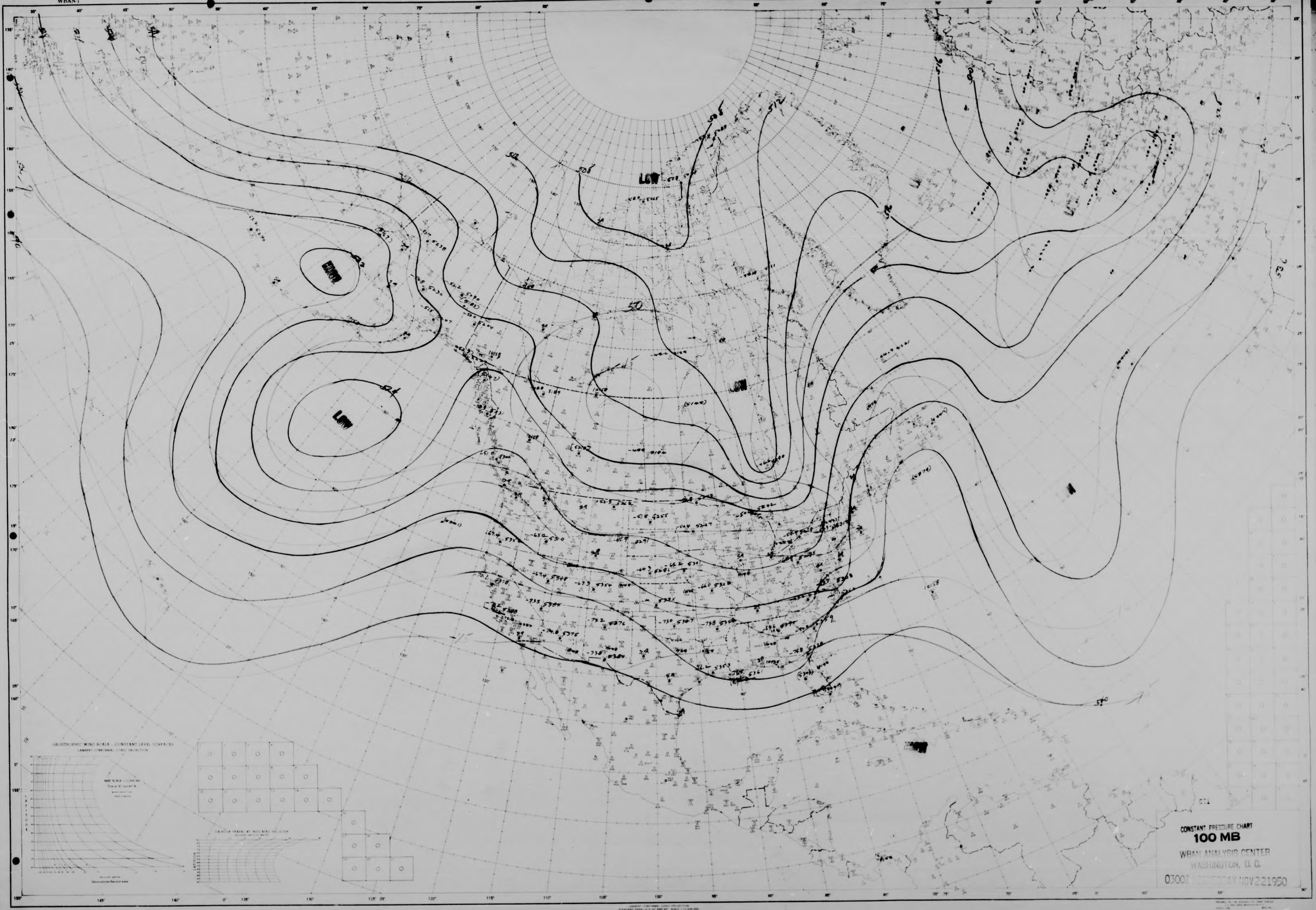

STATION · TIME · DATE
ANALYST · UNIT · PLOTTED BY · TYPE OF LEVEL

NORTH AMERICA
WBAN-1

NORTH AMERICA
WBAN-1

U.S.-WBAN-WEATHER PLOTTING CHART



STATION .... TIME .... Z DATE ....
ANALYST .... UNIT .... PLOTTED BY .... TYPE OF LEVEL ....

NORTH AMERICA
WBAN-1

NORTH AMERICA
WBAN-1

U.S.-WBAN-WEATHER PLOTTING CHART

STATION ____ TIME ____ & DATE ____

ANALYST ____ UNIT ____ PLOTTED BY ____ TYPE OF LEVEL ____

NORTH AMERICA
WBAN-1

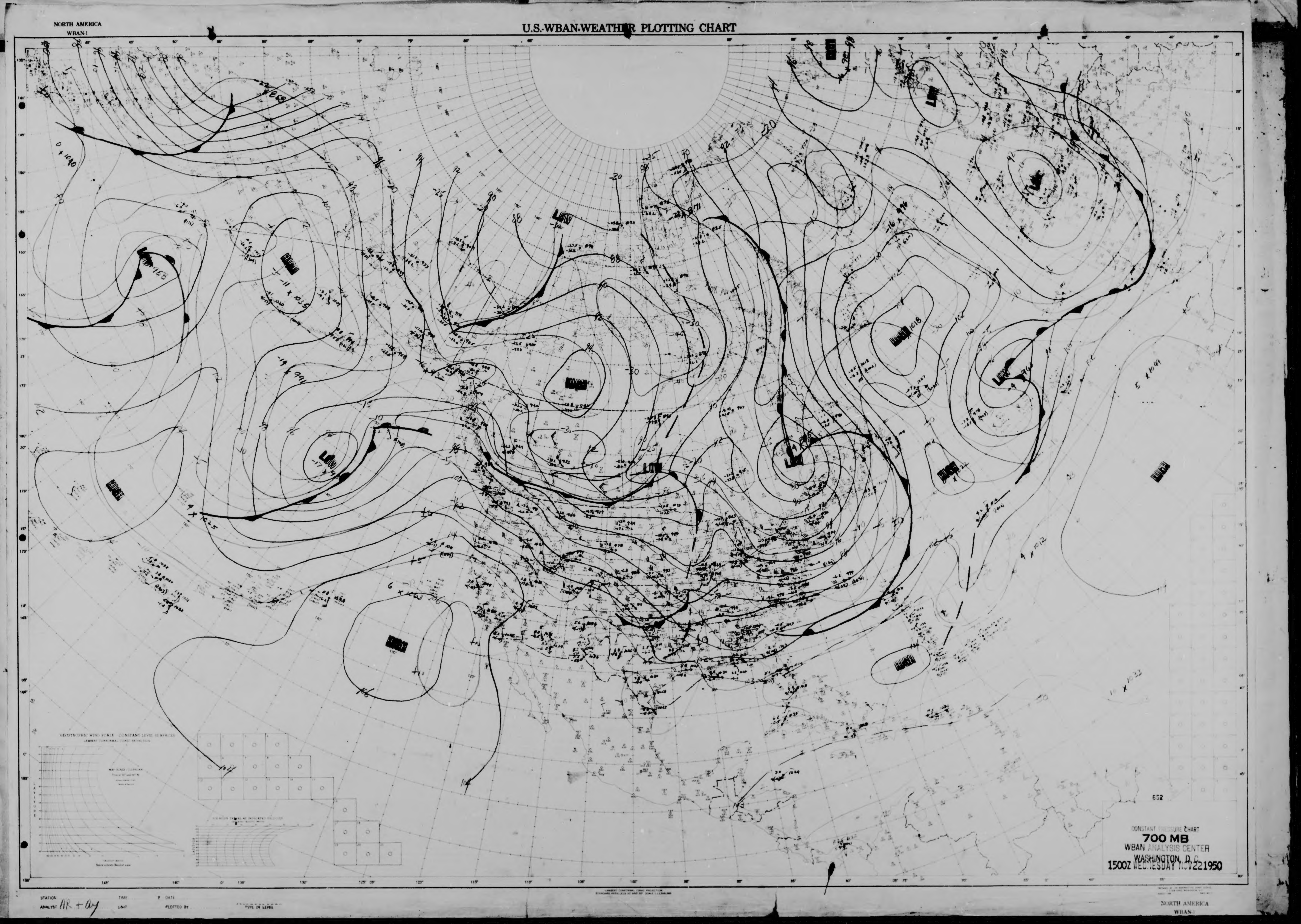

NORTH AMERICA
WBAN-1
U.S.-WBAN-WEATHER PLOTTING CHART
LOW
HIGH
652
CONSTANT PRESSURE CHART
700 MB
WBAN ANALYSIS CENTER
WASHINGTON, D.C.
1500Z WEDNESDAY NOV 22 1950
STATION
TIME
DATE
ANALYST AR + Ay
UNIT
PLOTTED BY
TYPE OF LEVEL
NORTH AMERICA
WBAN-1

NORTH AMERICA
WBAN-1

U.S.-WBAN-WEATHER PLOTTING CHART

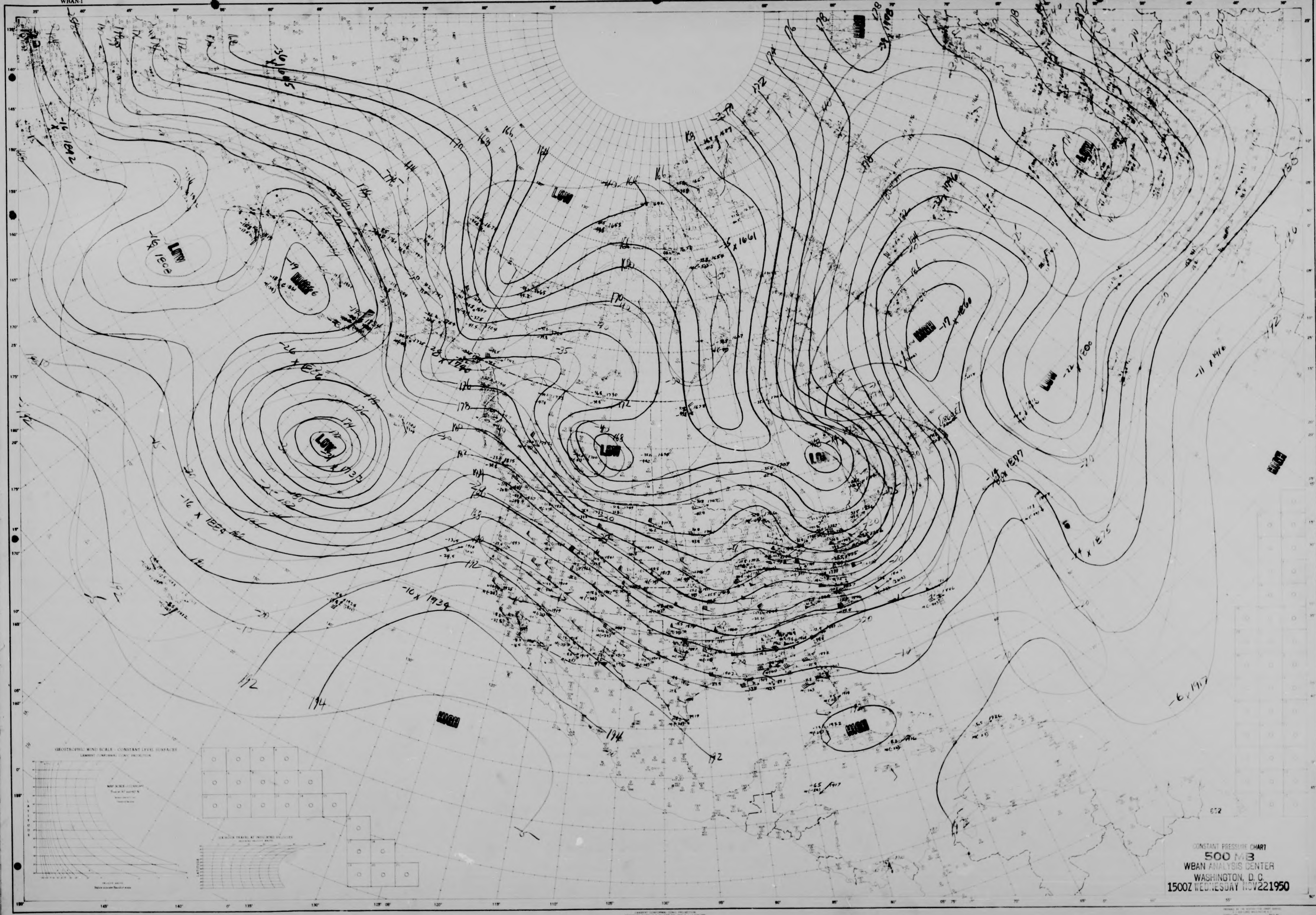

STATION TIME Z DATE
ANALYST UNIT PLOTTED BY TYPE OF LEVEL

NORTH AMERICA
WBAN-1

NORTH AMERICA
WBAN-1

U.S.-WBAN-WEATHER PLOTTING CHART

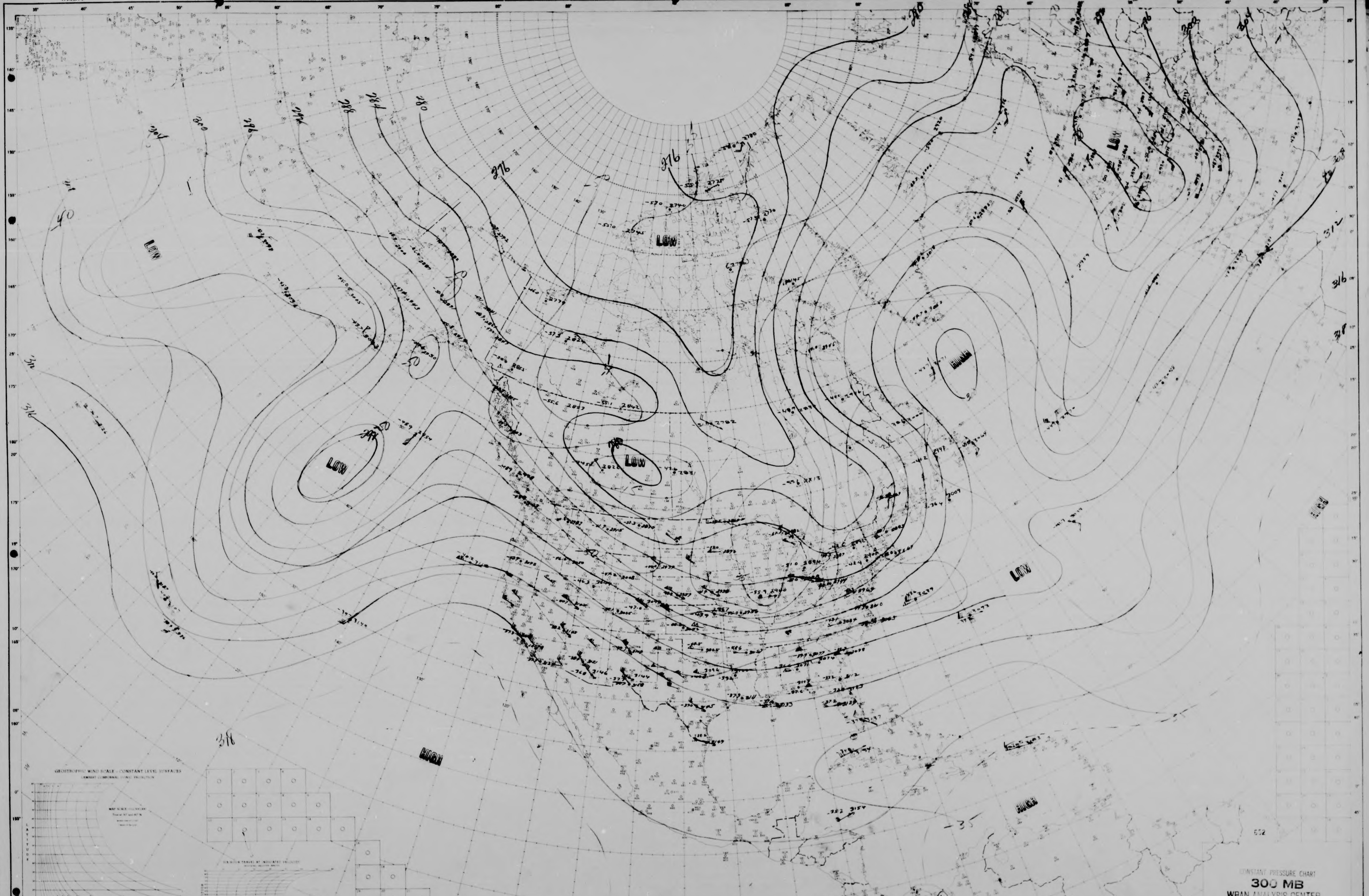

STATION TIME Z DATE
ANALYST UNIT PLOTTED BY TYPE OF LEVEL

NORTH AMERICA
WBAN-1

NORTH AMERICA
WBAN-1

U.S.-WBAN-WEATHER PLOTTING CHART

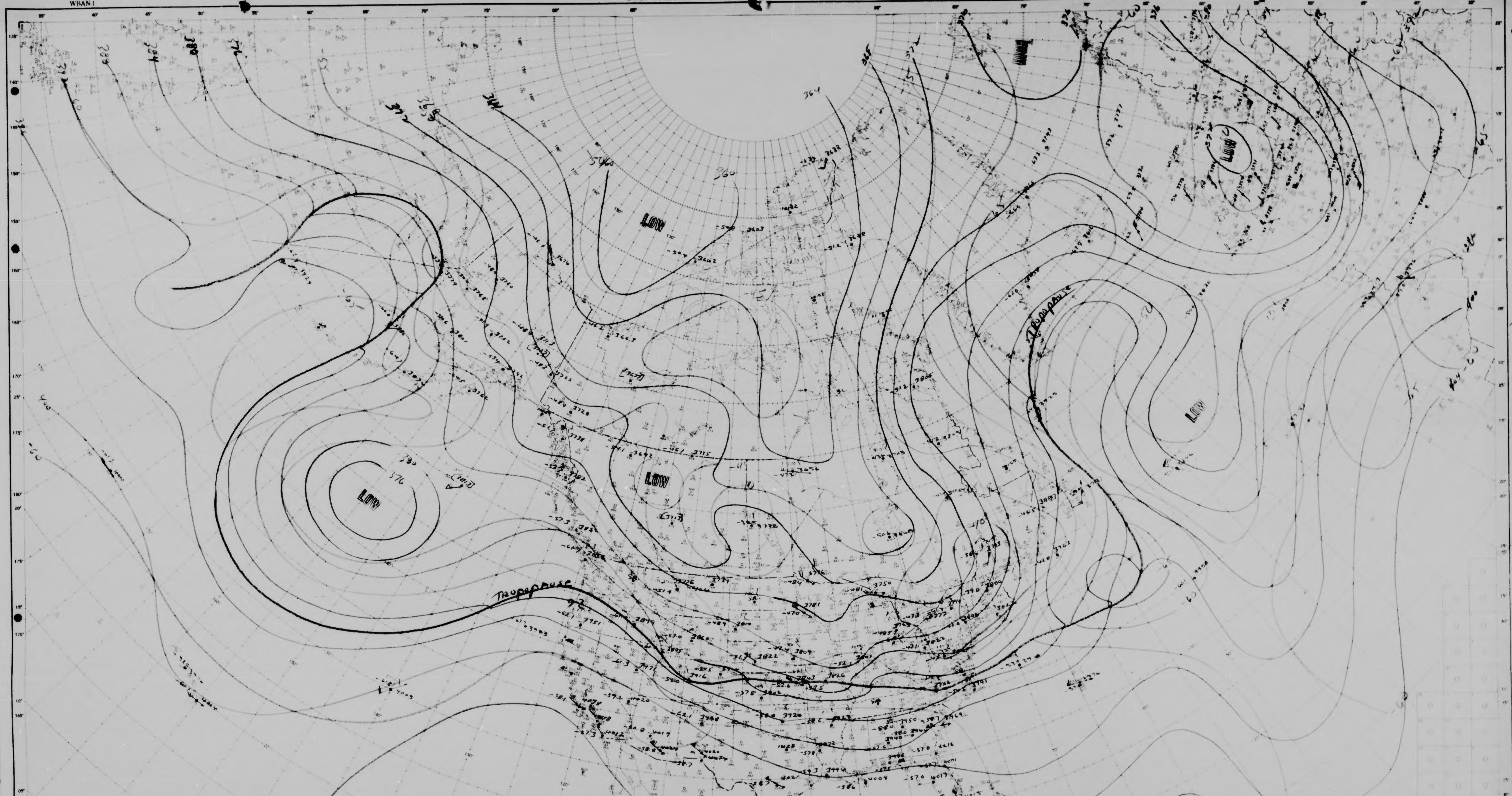

STATION
ANALYST TB
TIME
UNIT
DATE
PLOTTED BY
TYPE OF LEVEL

NORTH AMERICA
WBAN-1

NORTH AMERICA
WBAN-1

U.S.-WBAN-WEATHER PLOTTING CHART

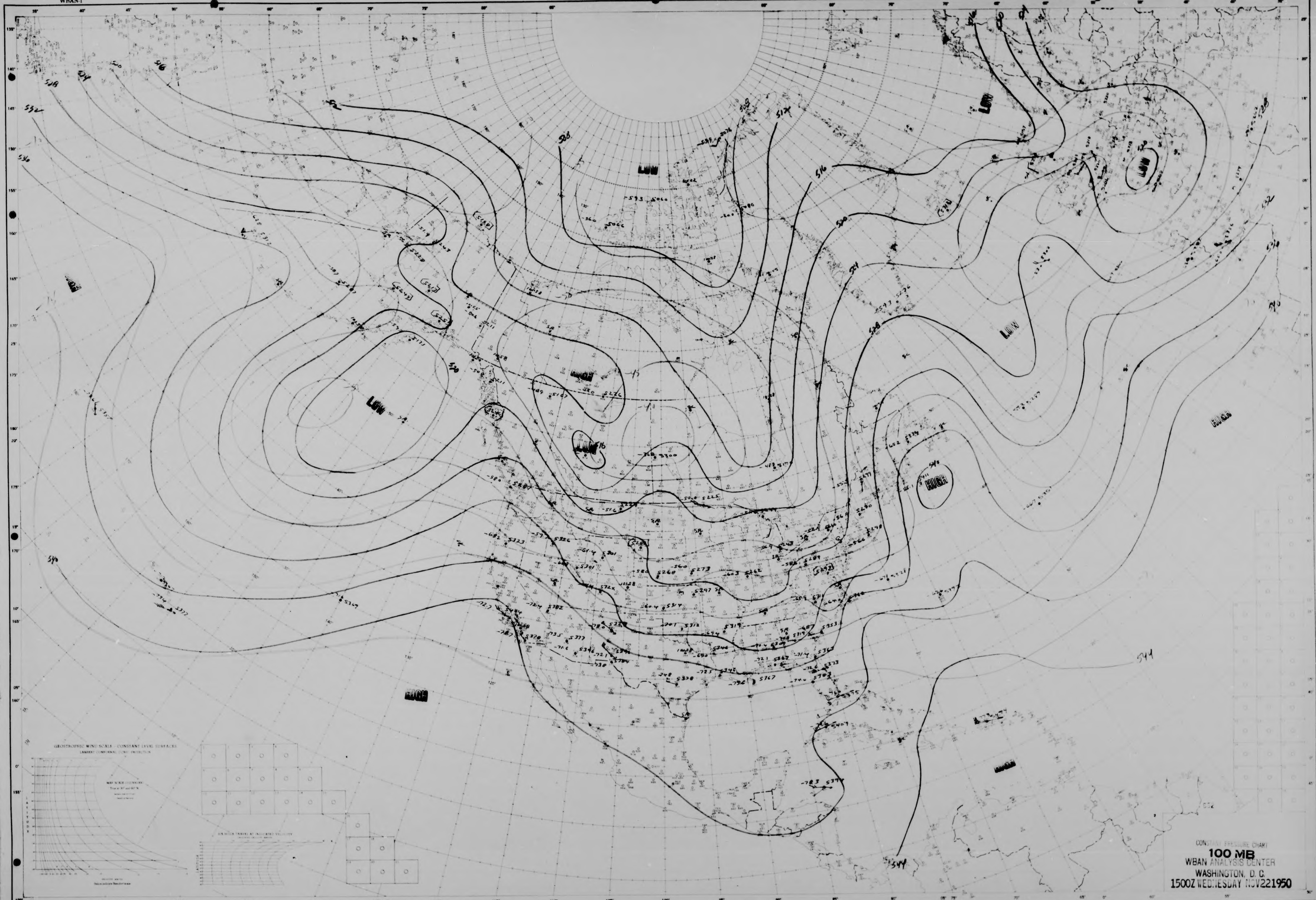

STATION　TIME　DATE
ANALYST ANS　UNIT　PLOTTED BY　TYPE OF LEVEL

NORTH AMERICA
WBAN-1

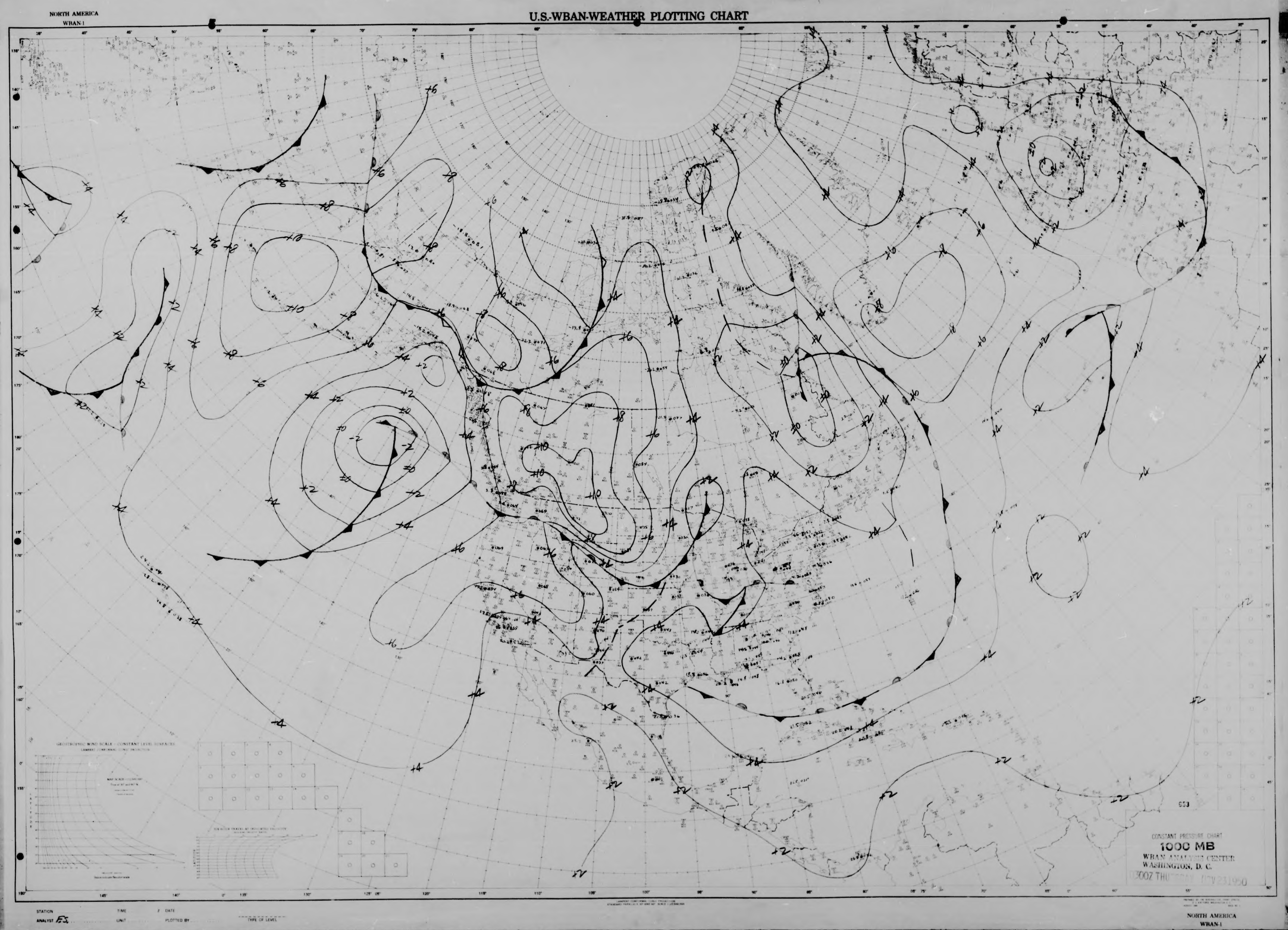
NORTH AMERICA
WBAN-1
U.S.-WBAN-WEATHER PLOTTING CHART
653
CONSTANT PRESSURE CHART
1000 MB
WBAN ANALYSIS CENTER
WASHINGTON, D. C.
0300Z THU
STATION
TIME
DATE
ANALYST
UNIT
PLOTTED BY
TYPE OF LEVEL
NORTH AMERICA
WBAN-1

NORTH AMERICA
WBAN-1

U.S.-WBAN-WEATHER PLOTTING CHART

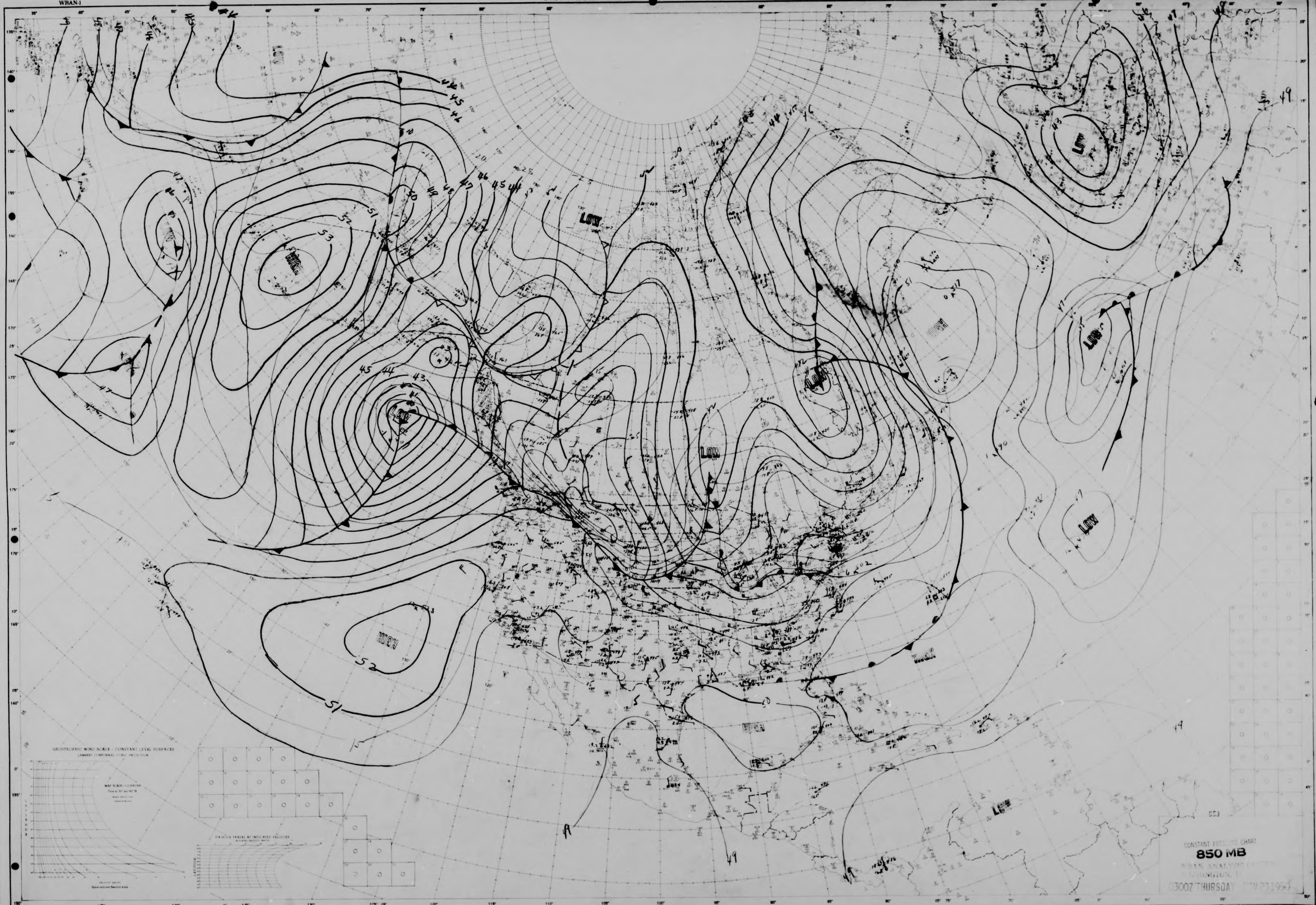

STATION: TIME: DATE
ANALYST: CFB UNIT: PLOTTED BY: TYPE OF LEVEL:

NORTH AMERICA
WBAN-1

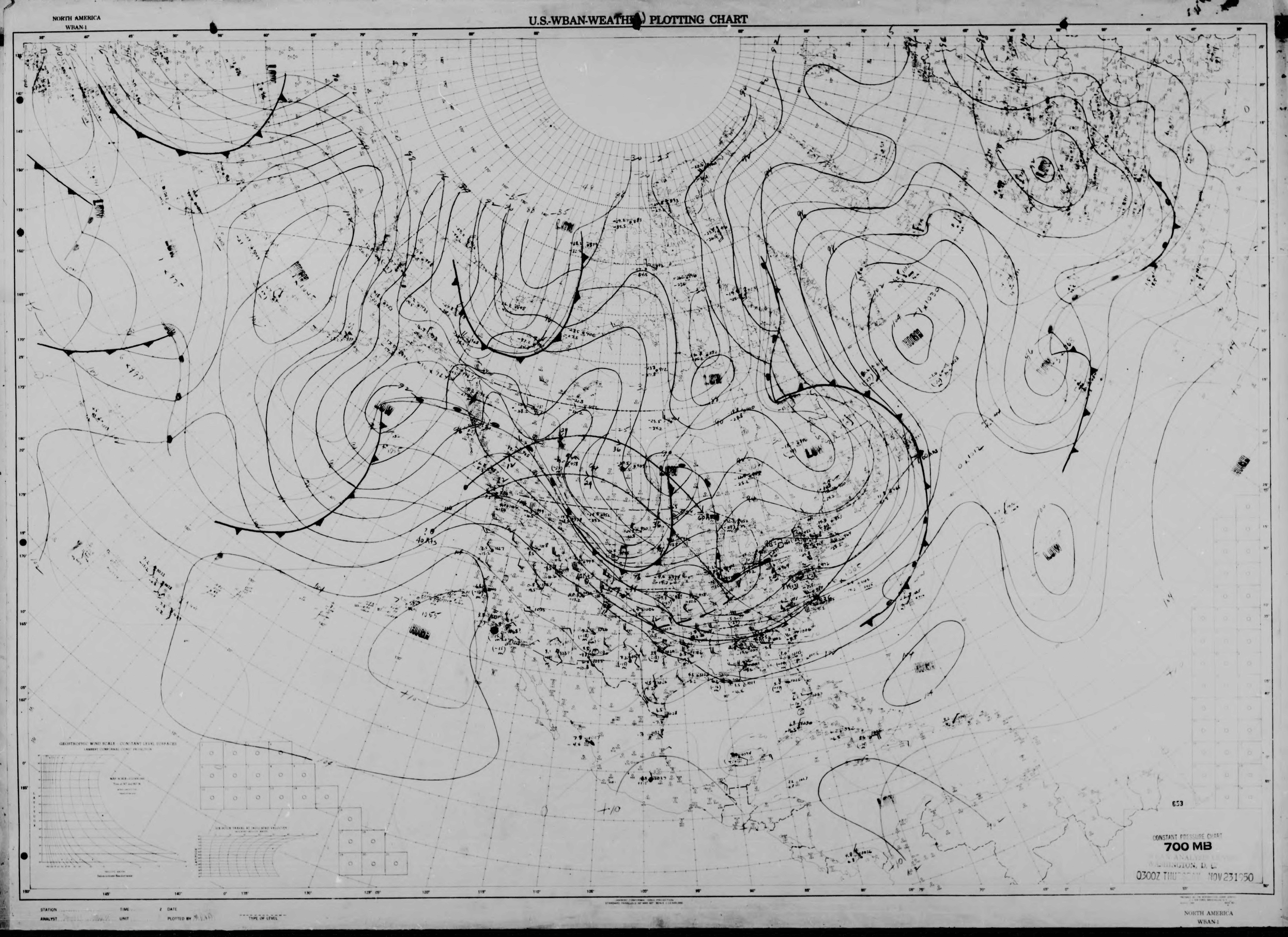

NORTH AMERICA
WBAN-1
U.S.-WBAN-WEATHER PLOTTING CHART
HIGH
LOW
653
CONSTANT PRESSURE CHART
700 MB
WASHINGTON, D. C.
0300Z THU NOV 23 1950
STATION
TIME
DATE
ANALYST
UNIT
PLOTTED BY
TYPE OF LEVEL
NORTH AMERICA
WBAN-1

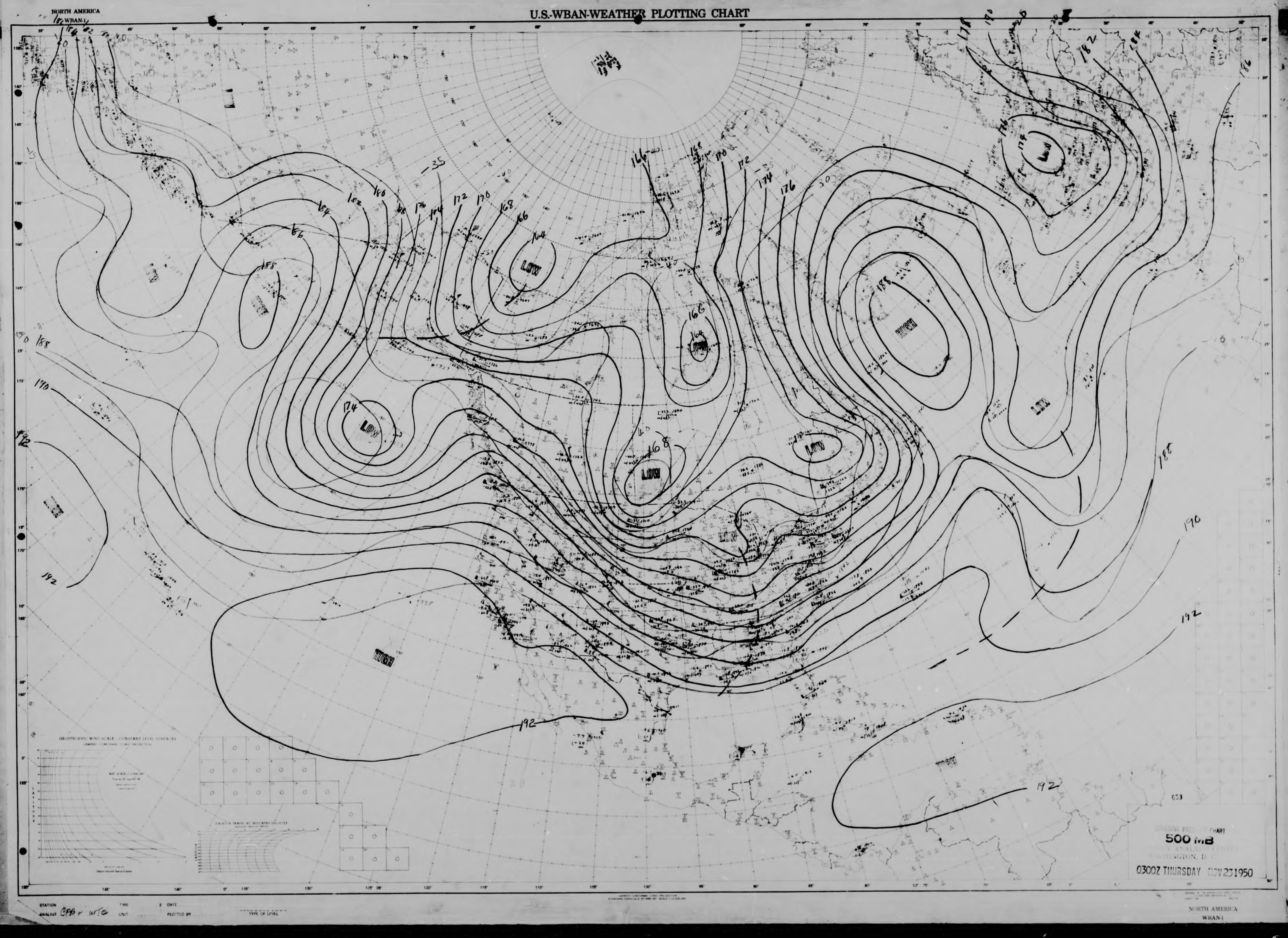
NORTH AMERICA
WBAN-1
U.S.-WBAN-WEATHER PLOTTING CHART
LOW
LOW
LOW
LOW
LOW
LOW
HIGH
HIGH
HIGH
500 MB
WASHINGTON, D. C.
0300Z THURSDAY NOV 23 1950
STATION
ANALYST CFB + WTG
TIME
DATE
UNIT
PLOTTED BY
TYPE OF LEVEL
NORTH AMERICA
WBAN-1

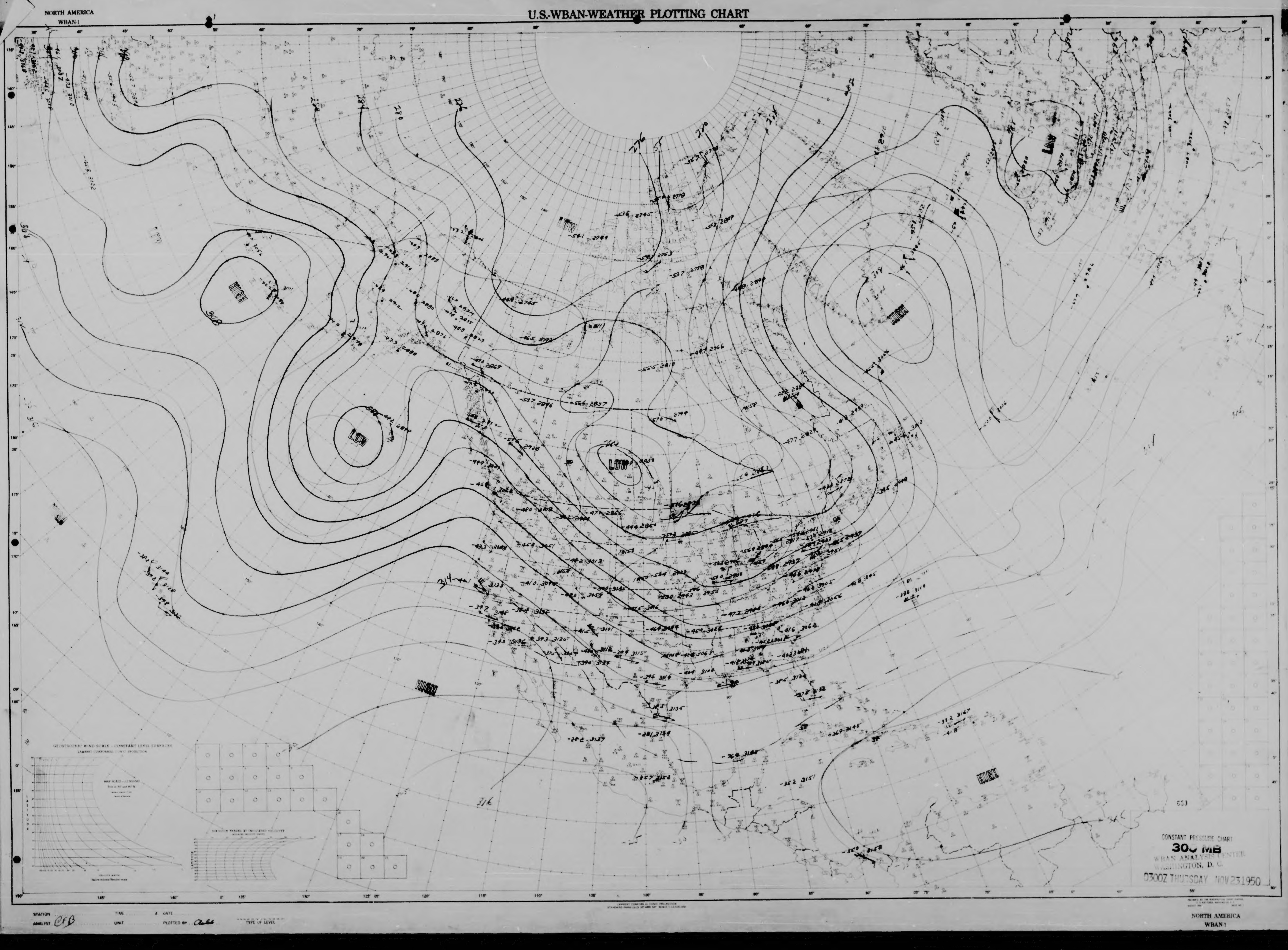

NORTH AMERICA
WBAN-1
U.S.-WBAN-WEATHER PLOTTING CHART
HIGH
LOW
LOW
LOW
HIGH
LOW
HIGH
HIGH
CONSTANT PRESSURE CHART
300 MB
WBAN ANALYSIS CENTER
WASHINGTON, D. C.
0300Z THURSDAY NOV 23 1950
STATION
ANALYST
TIME
UNIT
DATE
PLOTTED BY
TYPE OF LEVEL
NORTH AMERICA
WBAN-1

NORTH AMERICA
WBAN-1

U.S.-WBAN-WEATHER PLOTTING CHART

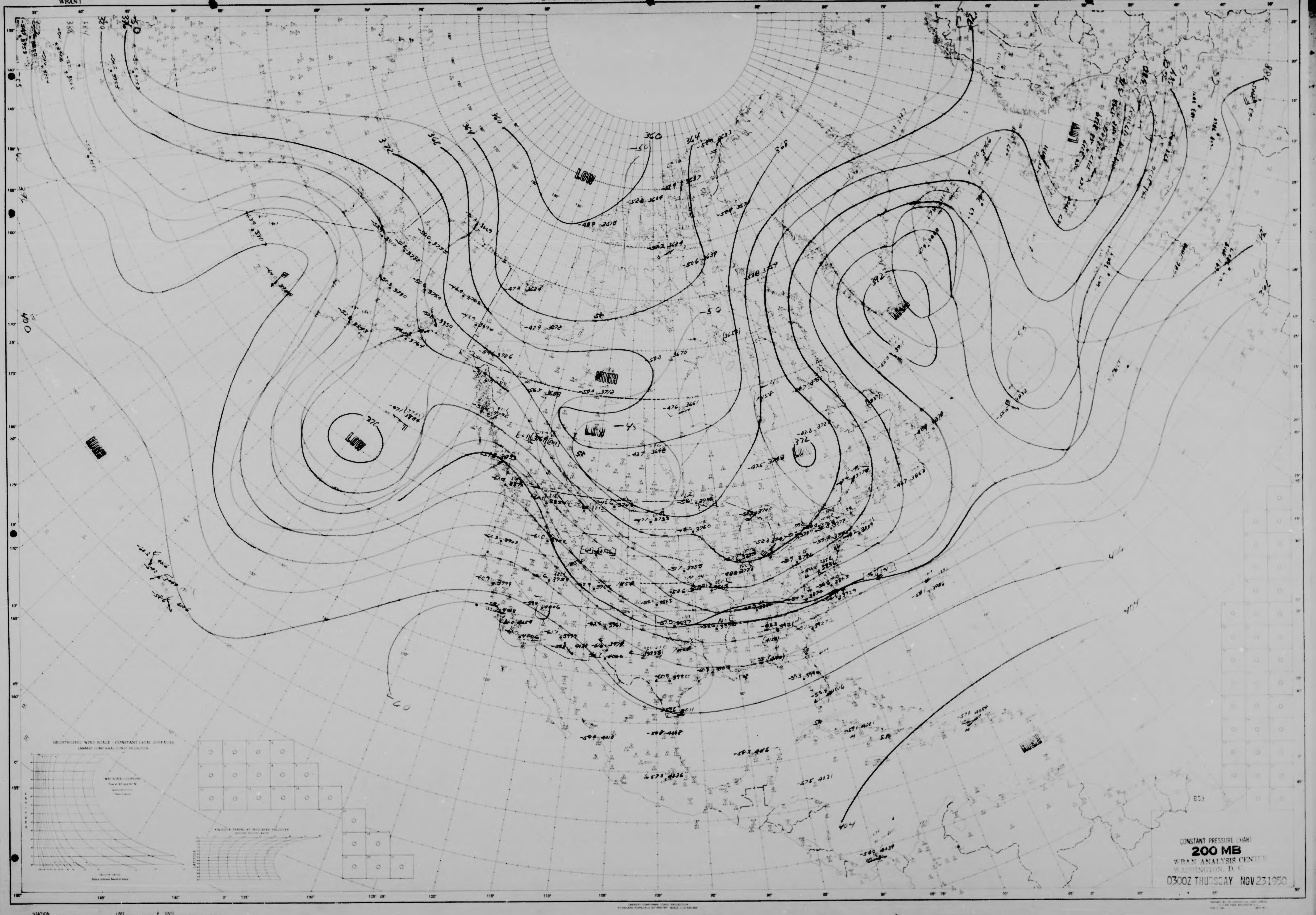

STATION .... TIME .... DATE
ANALYST .... UNIT .... PLOTTED BY .... TYPE OF LEVELS

NORTH AMERICA
WBAN-1

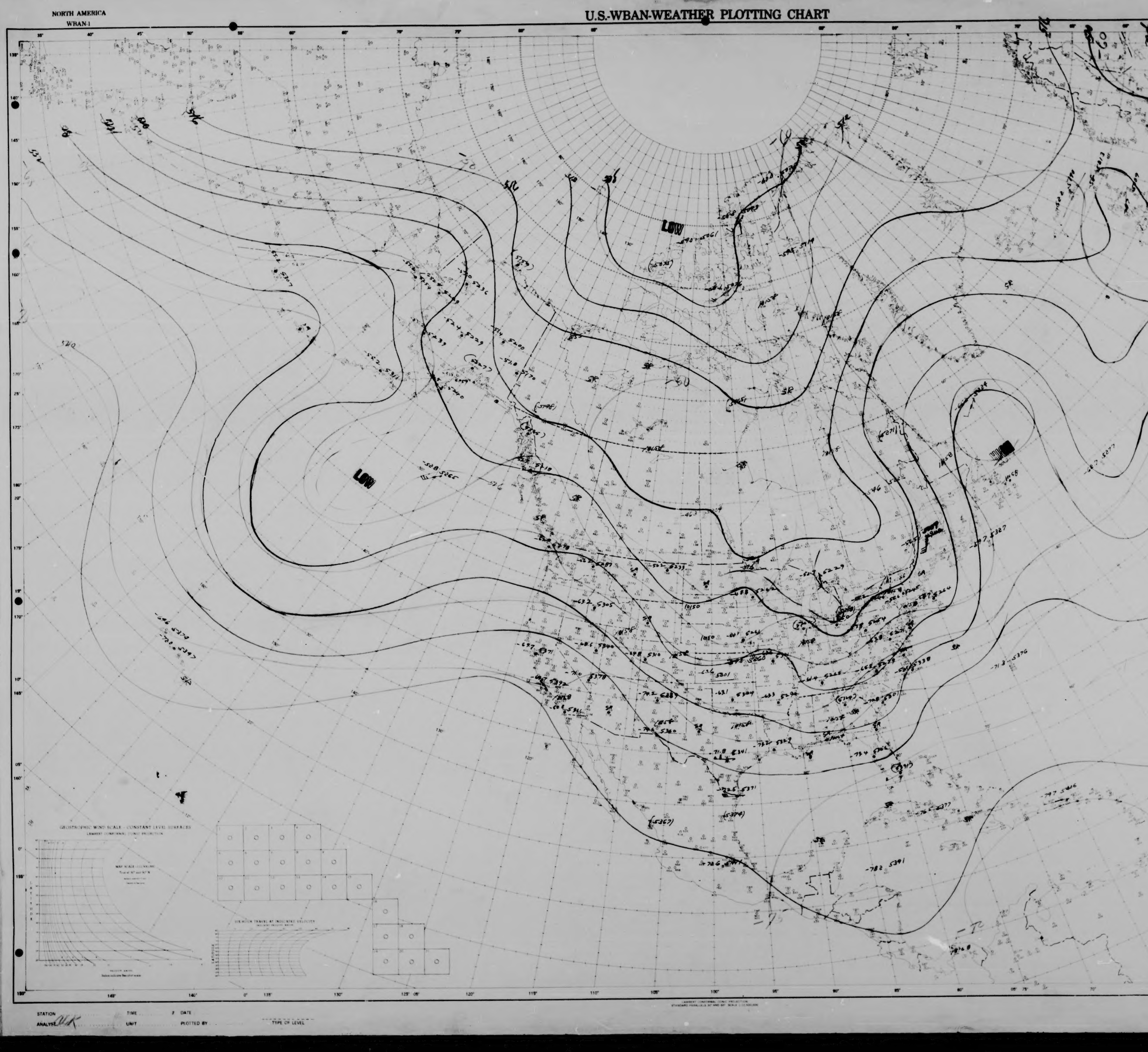
NORTH AMERICA
WBAN-1
U.S.-WBAN-WEATHER PLOTTING CHART
LOW
LOW
CONSTANT PRESSURE CHART
100 MB
WBAN ANALYSIS CENTER
WASHINGTON, D. C.
0300Z THURSDAY
STATION
TIME
DATE
ANALYST
UNIT
PLOTTED BY
TYPE OF LEVEL
NORTH AMERICA
WBAN-1

NORTH AMERICA
WBAN-1

U.S.-WBAN-WEATHER PLOTTING CHART

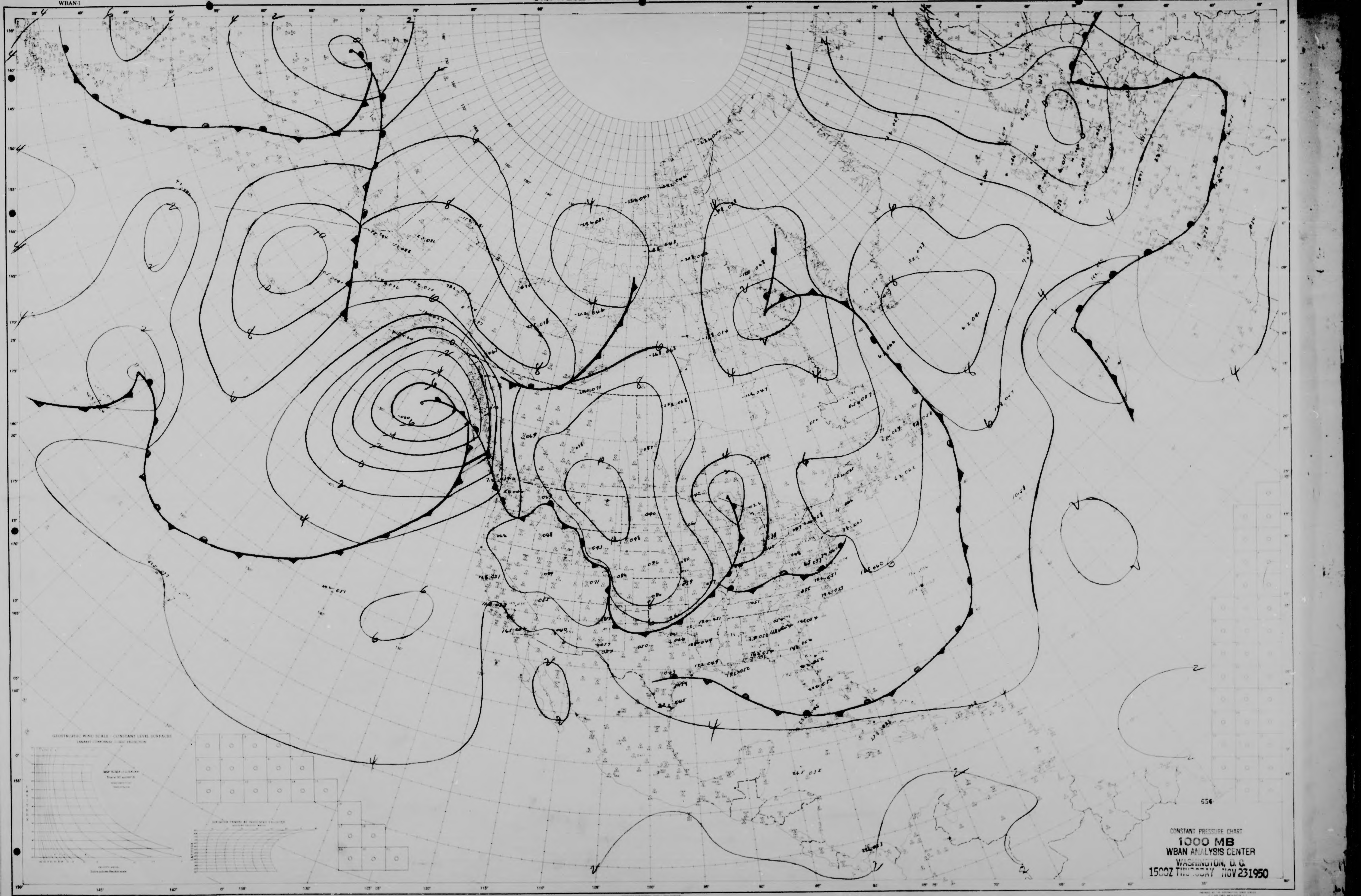

STATION TIME Z DATE
ANALYST UNIT PLOTTED BY TYPE OF LEVEL

NORTH AMERICA
WBAN-1

NORTH AMERICA
WBAN-1

U.S.-WBAN-WEATHER PLOTTING CHART

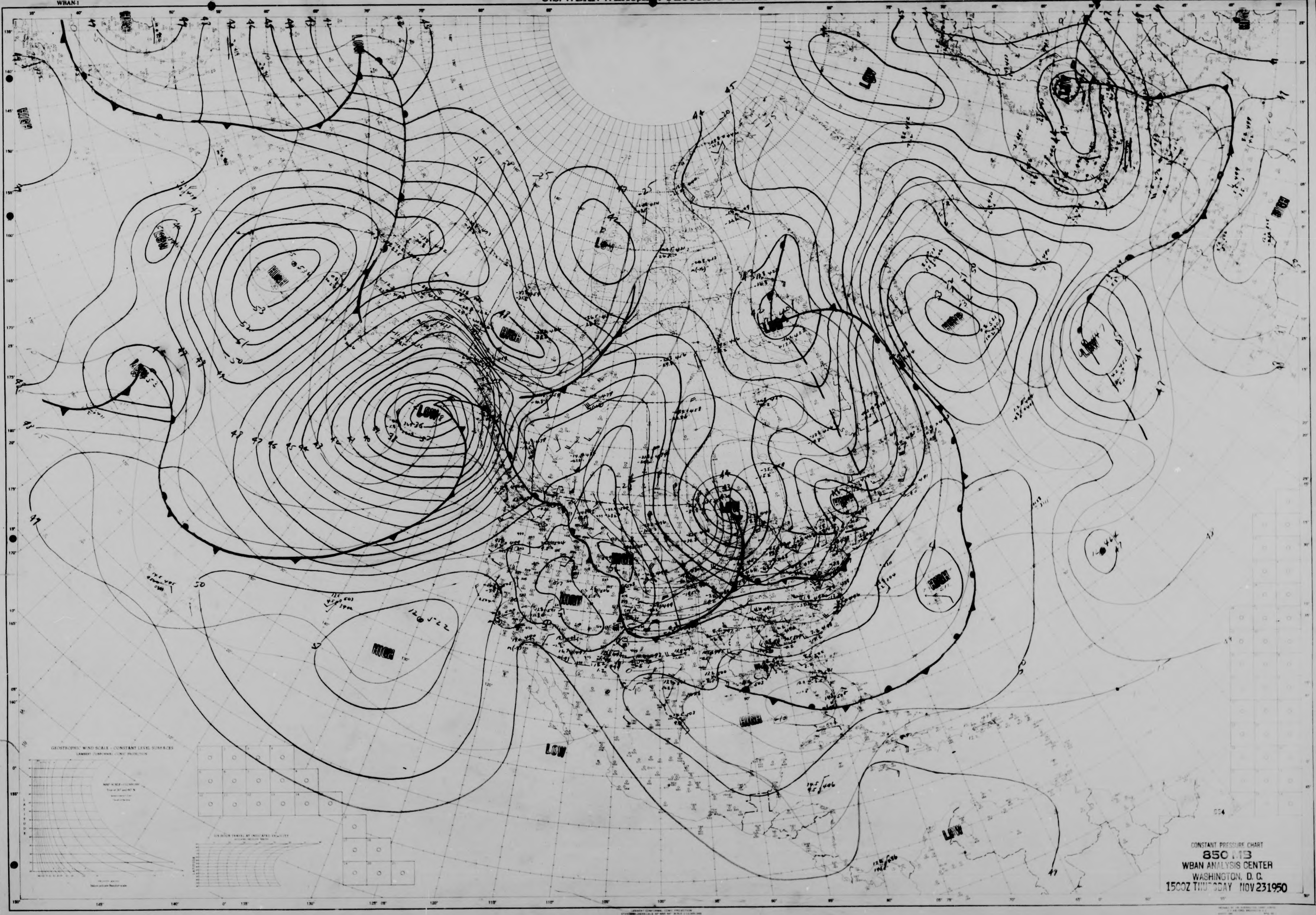

STATION .... TIME .... Z DATE ....

ANALYST KAO .... UNIT .... PLOTTED BY .... TYPE OF LEVEL

NORTH AMERICA
WBAN-1

NORTH AMERICA
WBAN-1
U.S.-WBAN-WEATHER PLOTTING CHART
HIGH
LOW
CONSTANT PRESSURE CHART
700 MB
WBAN ANALYSIS CENTER
WASHINGTON, D. C.
1500Z THURSDAY NOV 23 1950
STATION
TIME
Z DATE
ANALYST AR + ay
UNIT
PLOTTED BY
TYPE OF LEVEL
NORTH AMERICA
WBAN-1

NORTH AMERICA
WBAN-1

U.S.-WBAN-WEATHER PLOTTING CHART

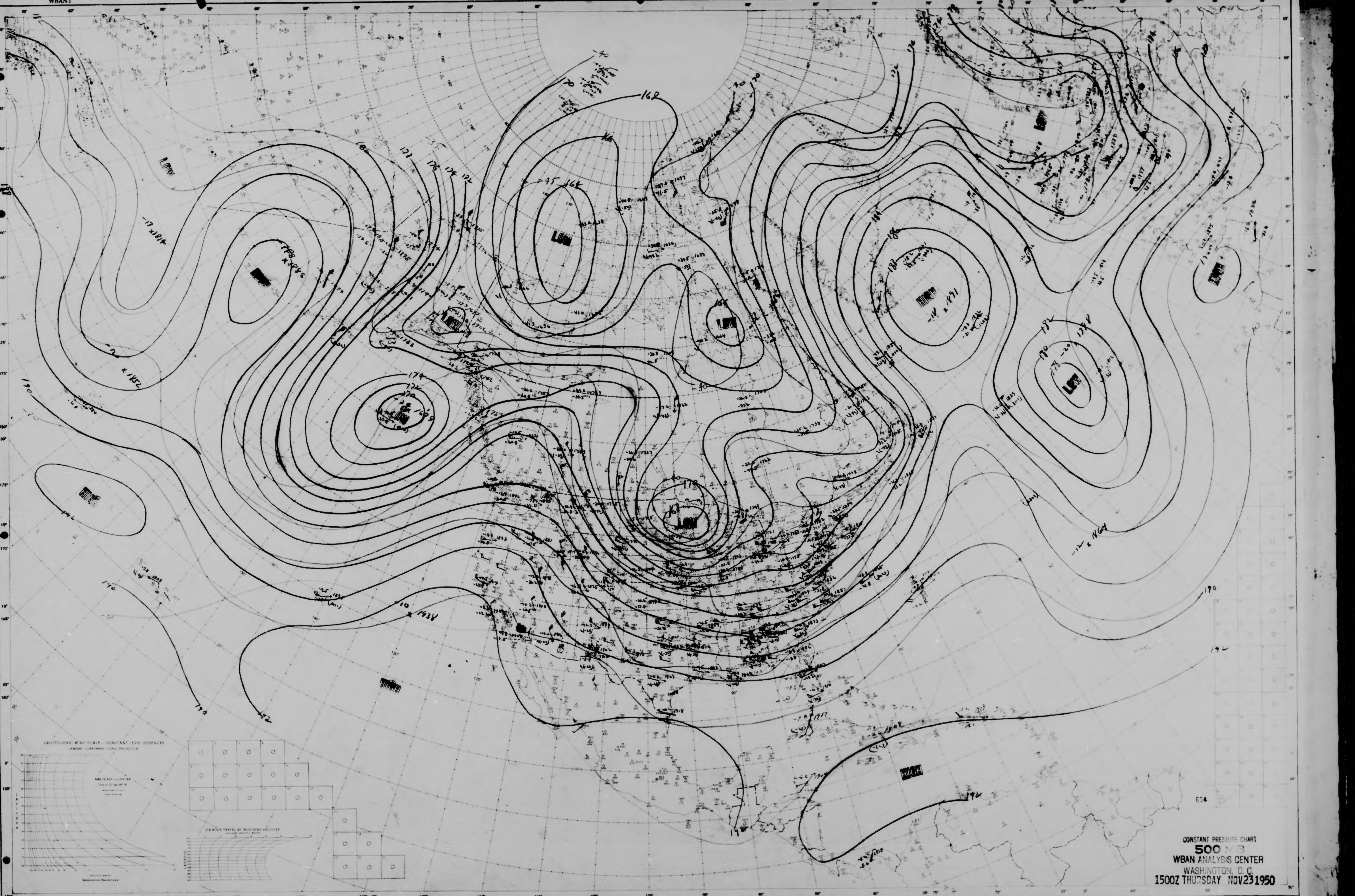

STATION TIME Z DATE
ANALYST A.B.-RAD UNIT PLOTTED BY TYPE OF LEVEL

NORTH AMERICA
WBAN-1

NORTH AMERICA
WBAN-1

U.S.-WBAN-WEATHER PLOTTING CHART

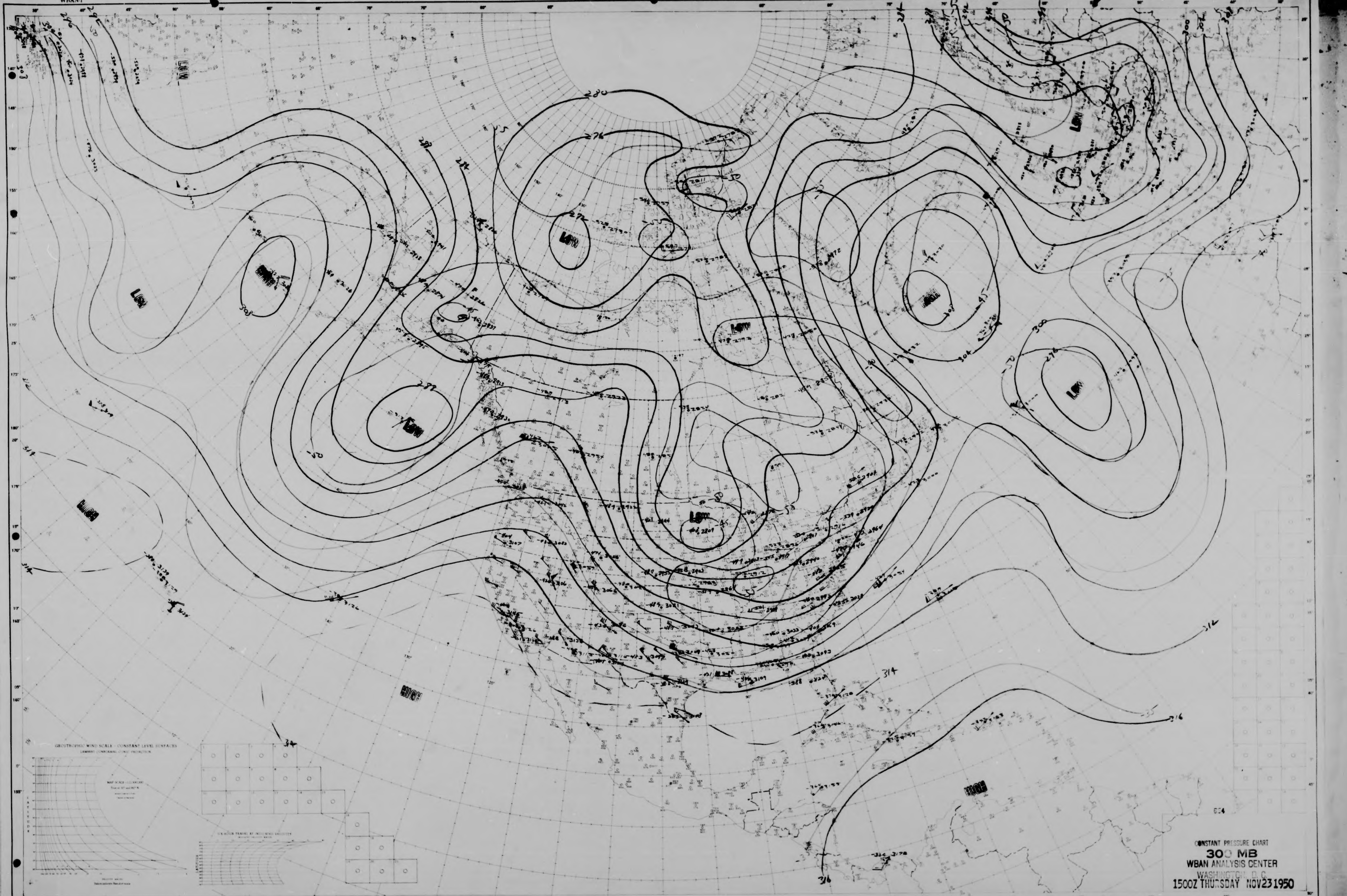

STATION .... TIME .... Z DATE ....
ANALYST 184D .... UNIT .... PLOTTED BY .... TYPE OF LEVEL ....

NORTH AMERICA
WBAN-1

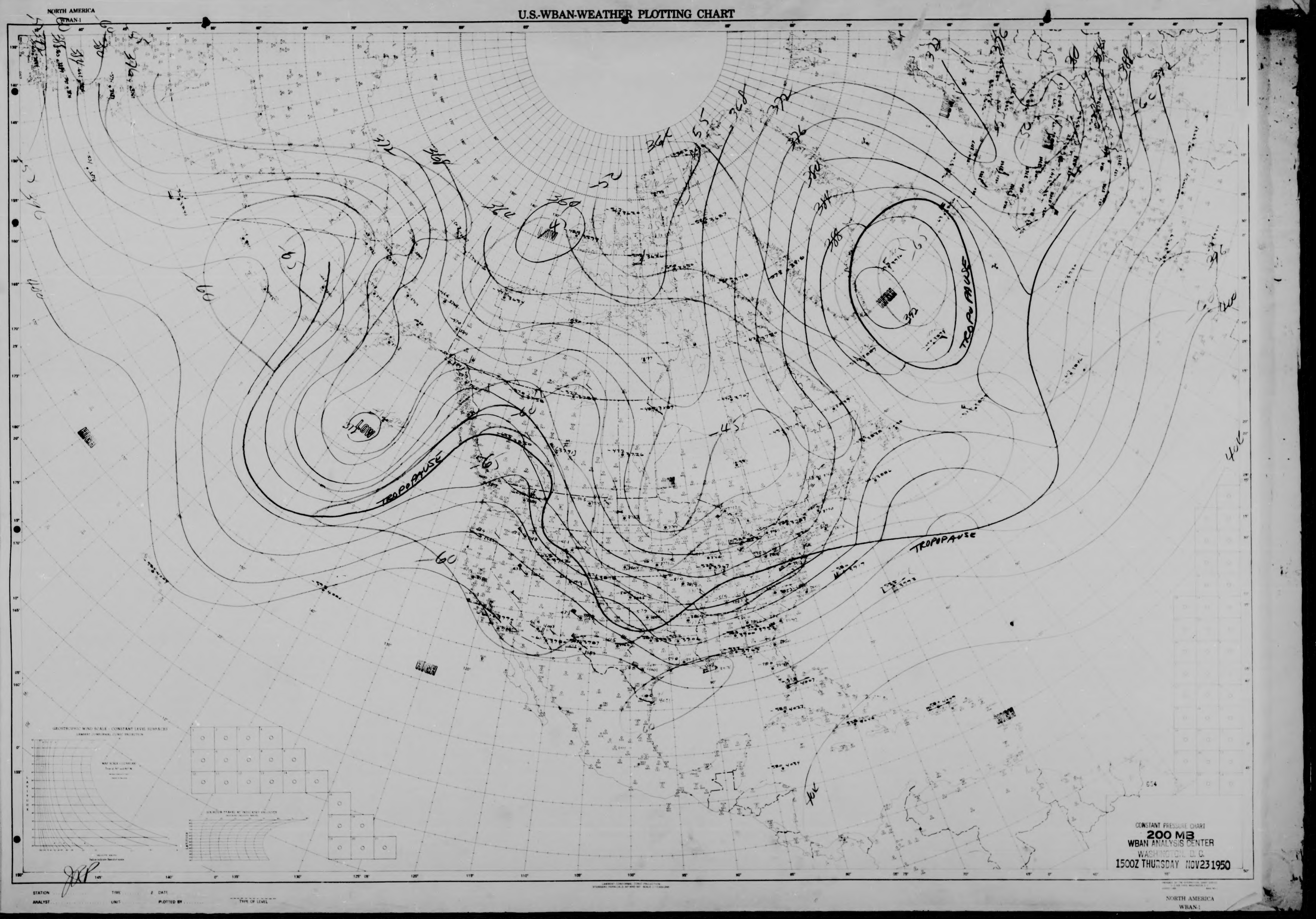
NORTH AMERICA
WBAN-1
U.S.-WBAN-WEATHER PLOTTING CHART
HIGH
LOW
TROPOPAUSE
CONSTANT PRESSURE CHART
200 MB
WBAN ANALYSIS CENTER
WASHINGTON, D. C.
1500Z THURSDAY NOV 23 1950
STATION
ANALYST
TIME
DATE
UNIT
PLOTTED BY
TYPE OF LEVEL
NORTH AMERICA
WBAN-1

NORTH AMERICA
WBAN-1
U.S.-WBAN-WEATHER PLOTTING CHART
LOW
LOW
LOW
LOW
HIGH
HIGH
HIGH
CONSTANT PRESSURE CHART
100 MB
WBAN ANALYSIS CENTER
WASHINGTON, D.C.
1500Z THURSDAY NOV 23 1950
STATION
ANALYST
TIME
UNIT
DATE
PLOTTED BY
TYPE OF LEVEL
NORTH AMERICA
WBAN-1

NORTH AMERICA
WBAN-1

U.S.-WBAN-WEATHER PLOTTING CHART

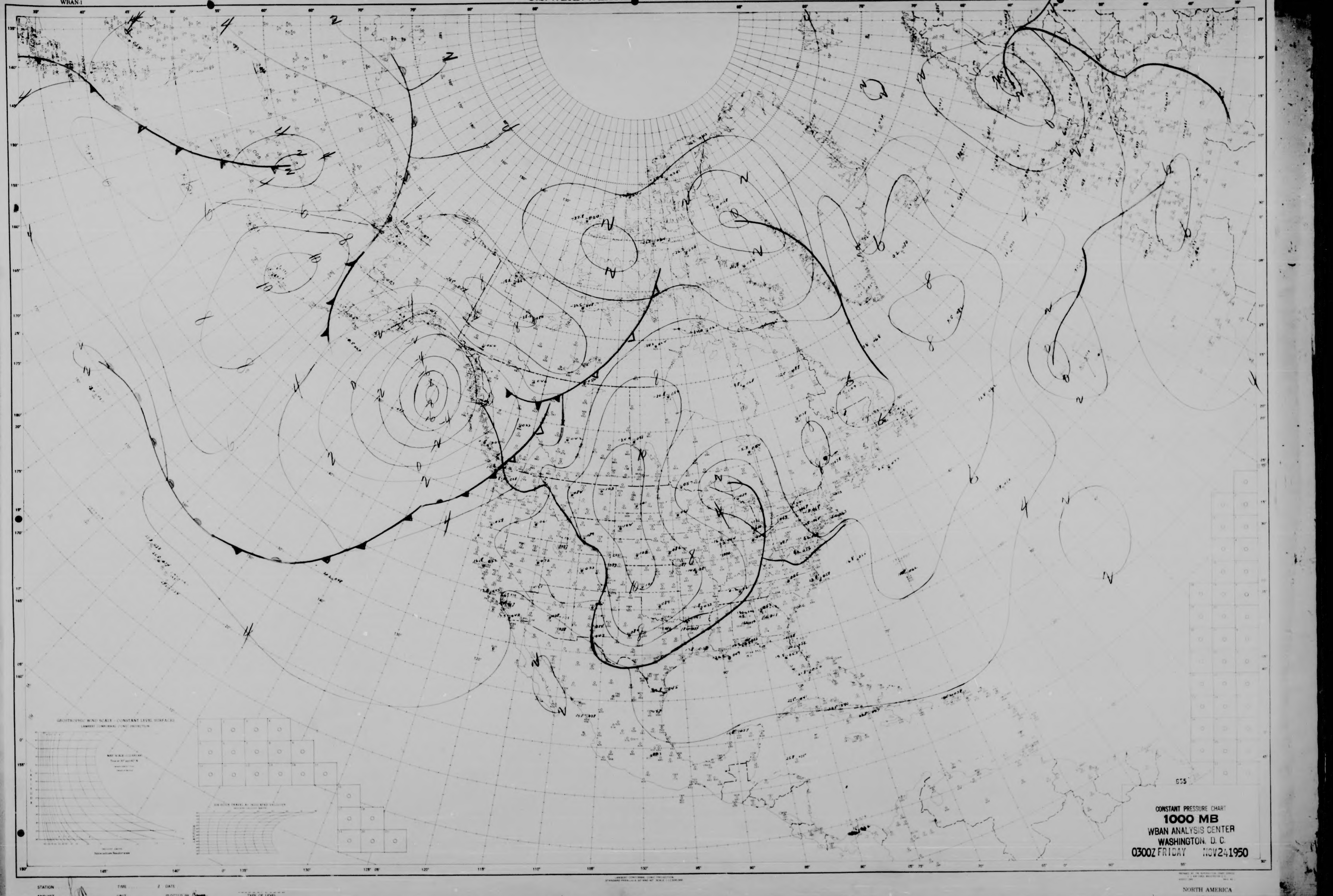

STATION TIME DATE
ANALYST UNIT PLOTTED BY TYPE OF LEVEL

NORTH AMERICA
WBAN-1

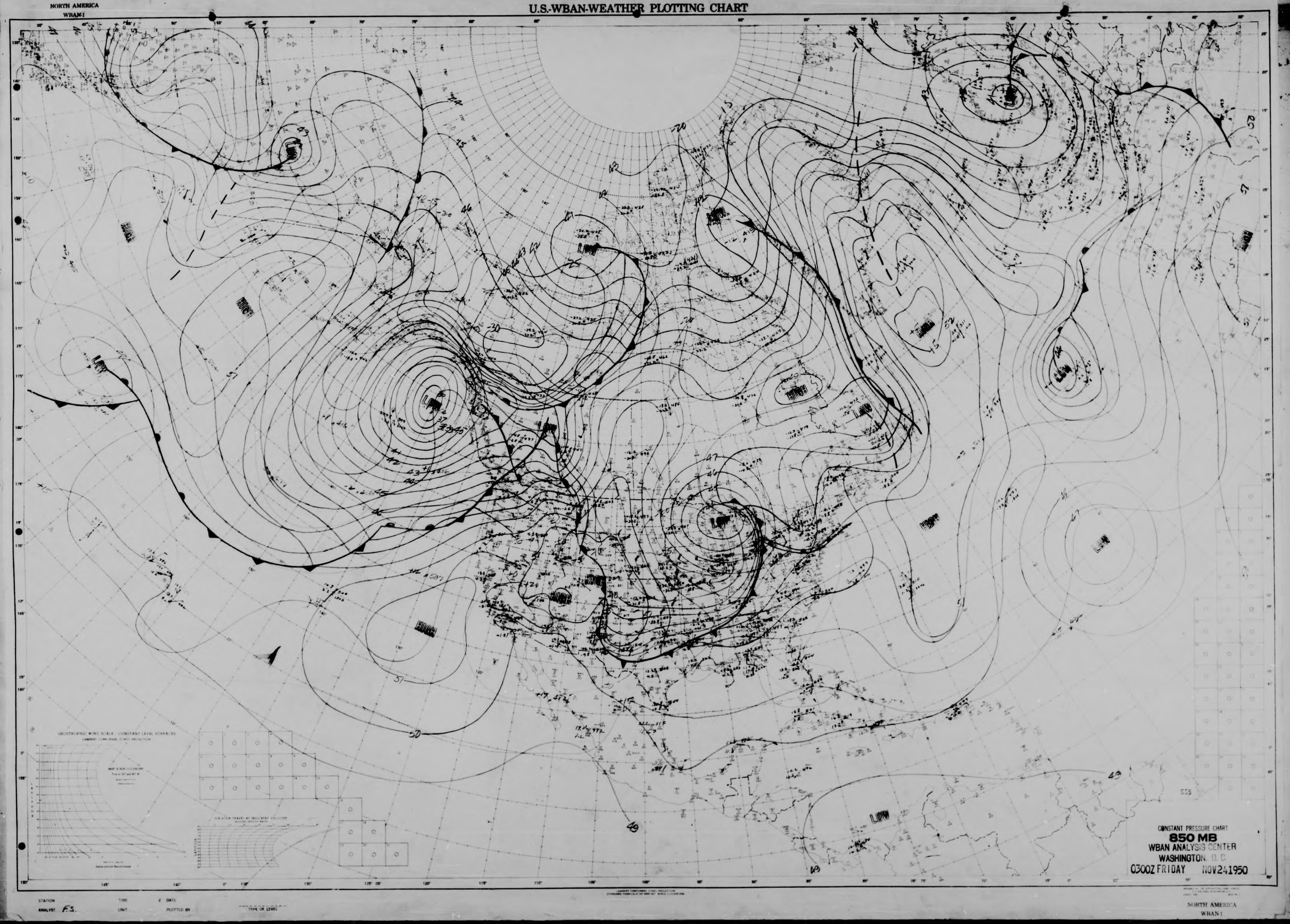
NORTH AMERICA
WBAN-1
U.S.-WBAN-WEATHER PLOTTING CHART
HIGH
LOW
CONSTANT PRESSURE CHART
850 MB
WBAN ANALYSIS CENTER
WASHINGTON, D.C.
0300Z FRIDAY NOV 24 1950
STATION
ANALYST F.S.
NORTH AMERICA
WBAN-1

NORTH AMERICA
WBAN-1

U.S.-WBAN-WEATHER PLOTTING CHART

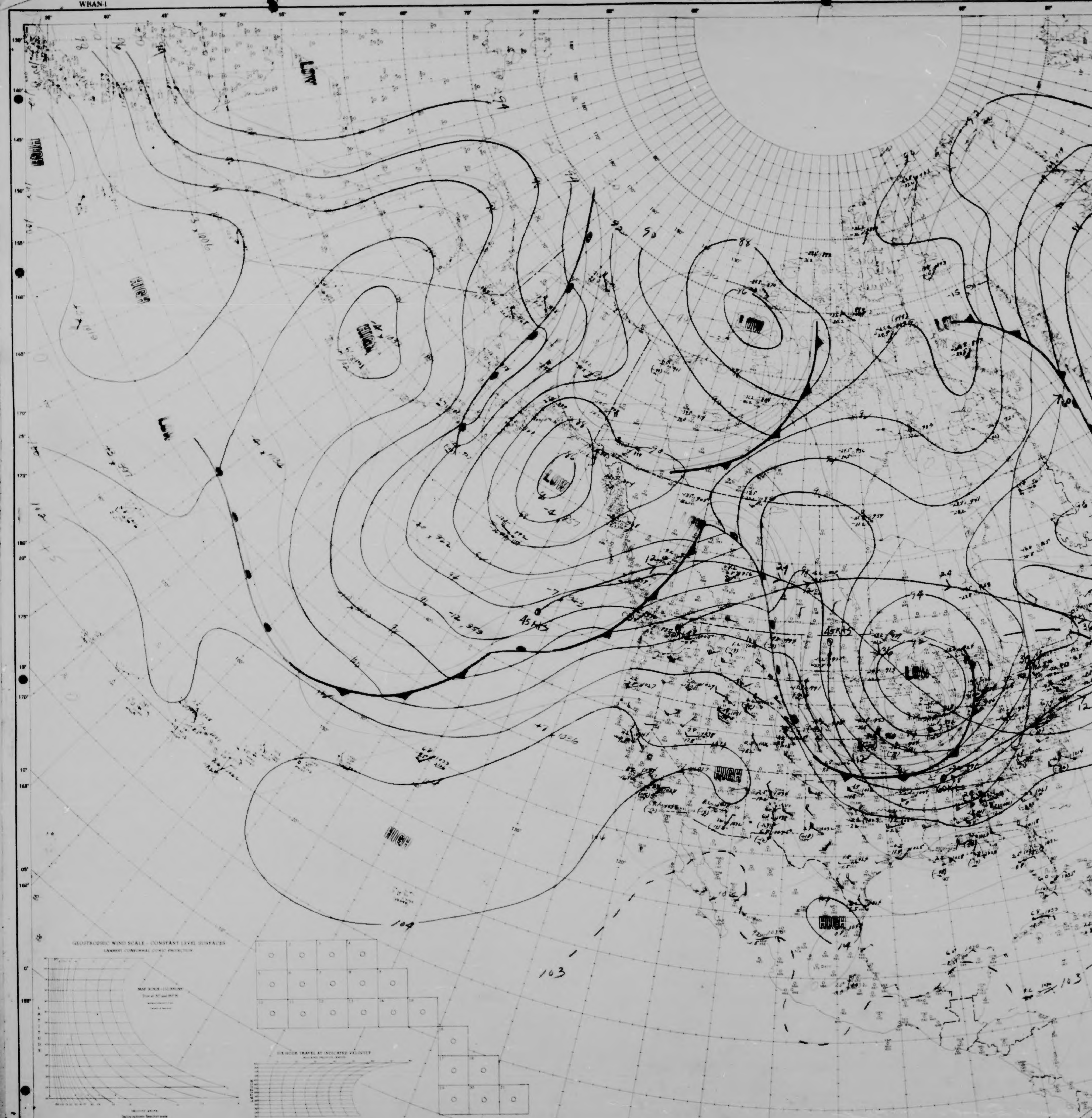

STATION .... TIME .... Z DATE ....
ANALYST MCJ -MES UNIT .... PLOTTED BY .... TYPE OF LEVEL

NORTH AMERICA
WBAN-1

NORTH AMERICA
WBAN-1
U.S.-WBAN-WEATHER PLOTTING CHART
LOW
CONSTANT PRESSURE CHART
500 MB
WBAN ANALYSIS CENTER
WASHINGTON, D.C.
0300Z FRIDAY NOV241950
STATION
ANALYST FS, WTC
PLOTTED BY
TYPE OF LEVEL
NORTH AMERICA
WBAN-1

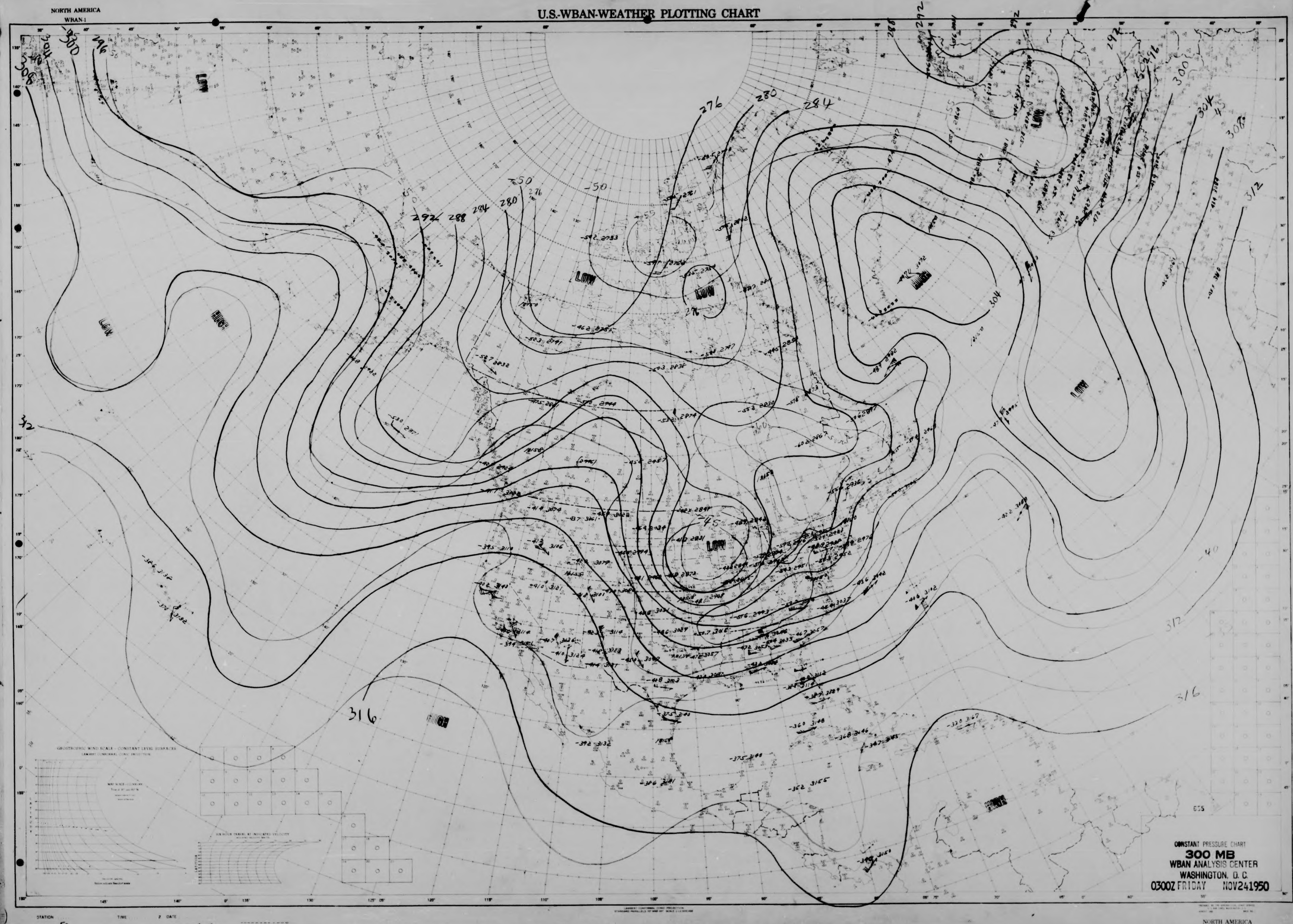
NORTH AMERICA
WBAN-1
U.S.-WBAN-WEATHER PLOTTING CHART
LOW
HIGH
CONSTANT PRESSURE CHART
300 MB
WBAN ANALYSIS CENTER
WASHINGTON, D. C.
0300Z FRIDAY NOV 24 1950
STATION
TIME
DATE
ANALYST F.S.
UNIT
PLOTTED BY
TYPE OF LEVEL
NORTH AMERICA
WBAN-1

NORTH AMERICA
WBAN-1

U.S.-WBAN-WEATHER PLOTTING CHART

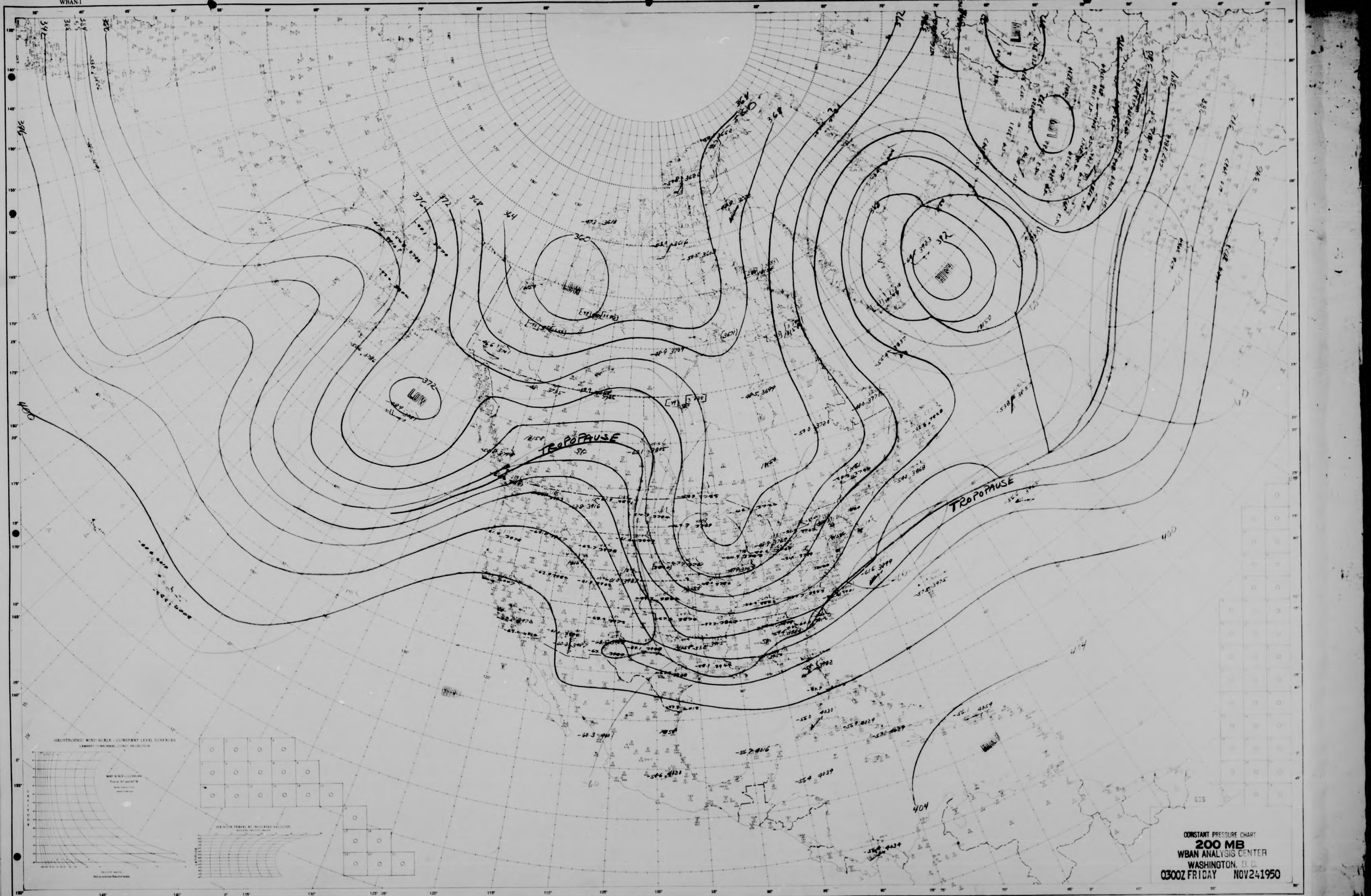

STATION TIME DATE
ANALYST UNIT PLOTTED BY TYPE OF LEVEL

NORTH AMERICA
WBAN-1

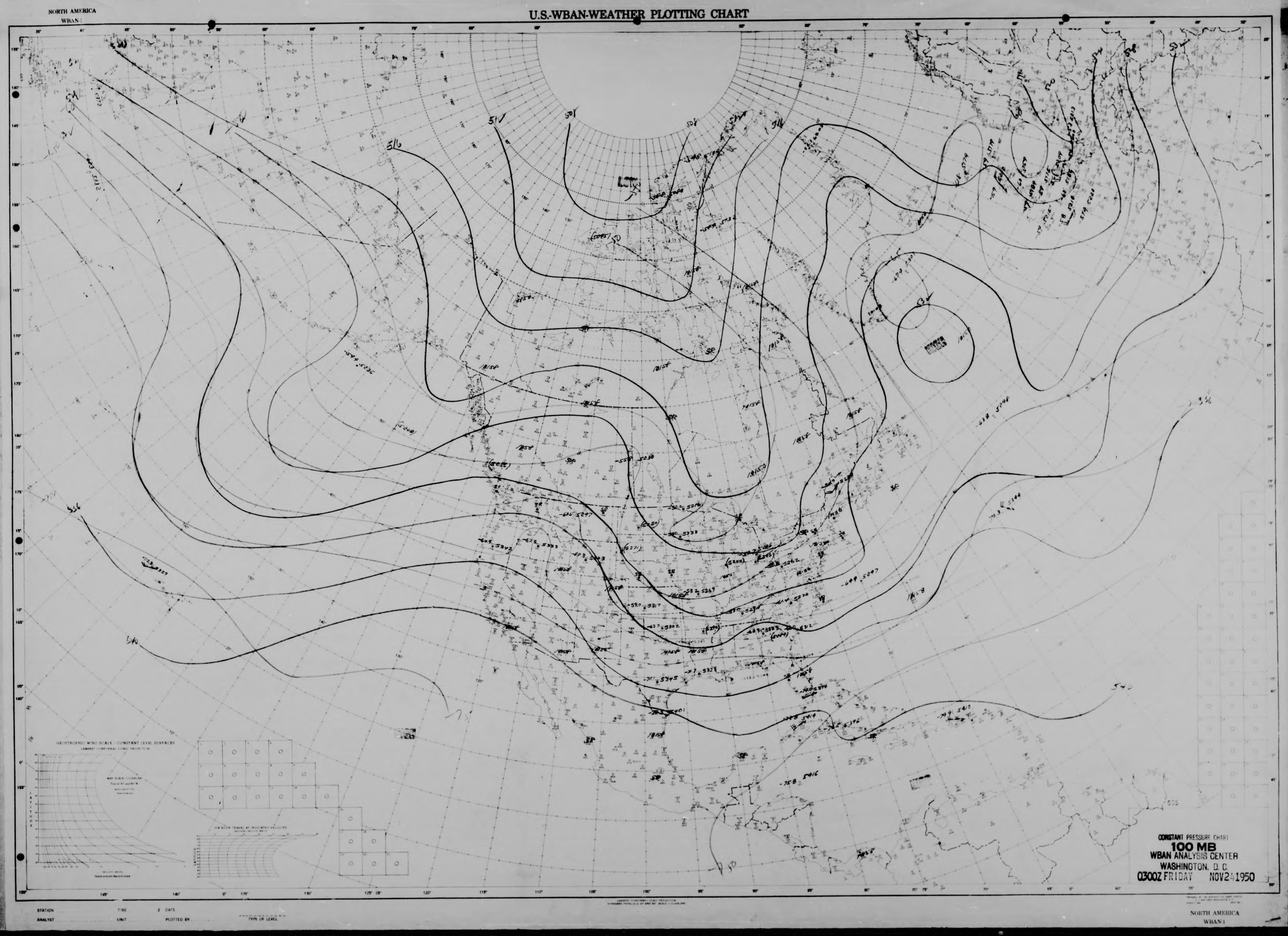
NORTH AMERICA
WBAN-1
U.S.-WBAN-WEATHER PLOTTING CHART
CONSTANT PRESSURE CHART
100 MB
WBAN ANALYSIS CENTER
WASHINGTON, D.C.
0300Z FRIDAY NOV 24 1950
STATION
TIME
DATE
ANALYST
UNIT
PLOTTED BY
TYPE OF LEVEL
NORTH AMERICA
WBAN-1

NORTH AMERICA
WBAN-1

U.S.-WBAN-WEATHER PLOTTING CHART

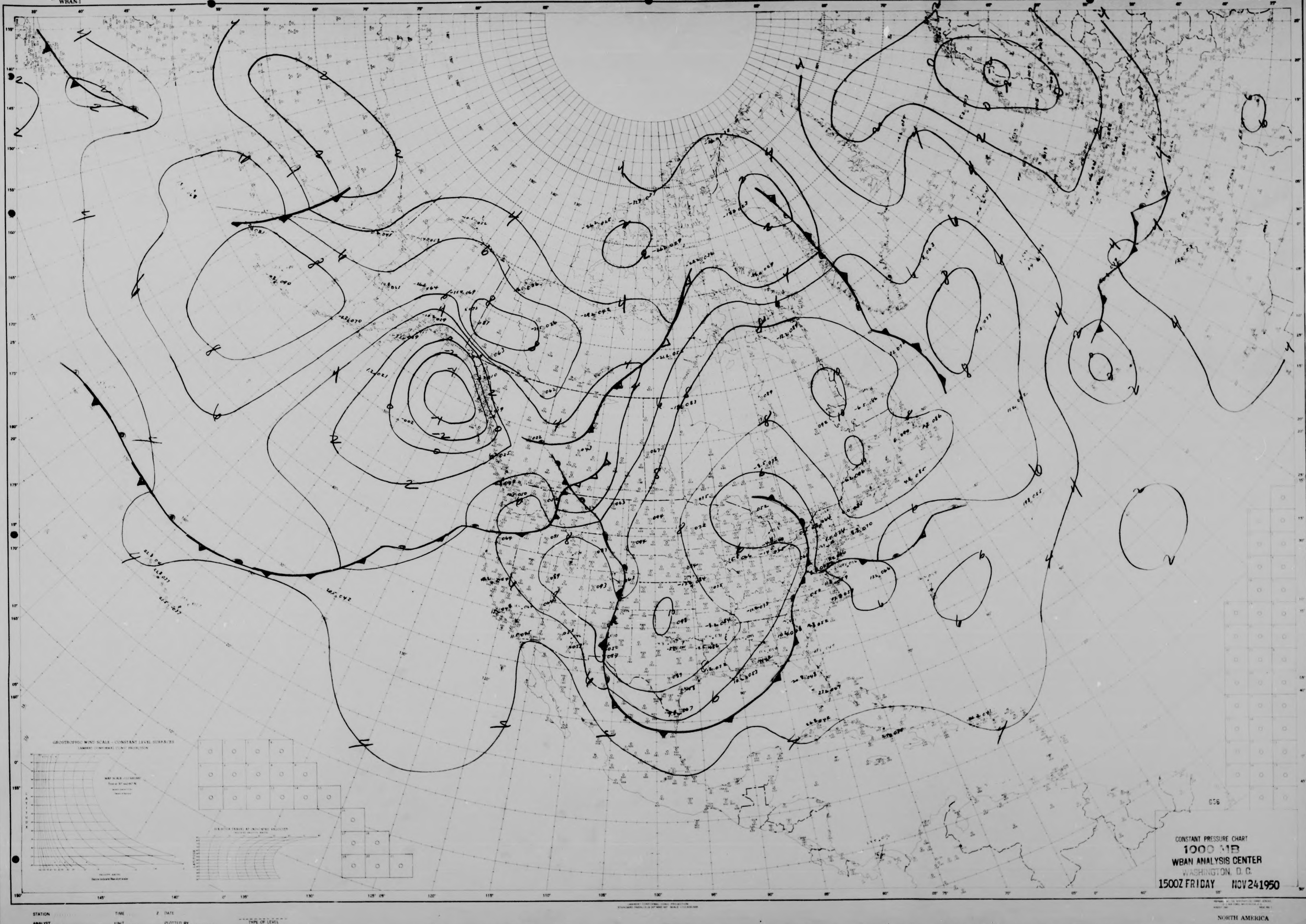

STATION
ANALYST
TIME
UNIT
DATE
PLOTTED BY
TYPE OF LEVEL

NORTH AMERICA
WBAN-1

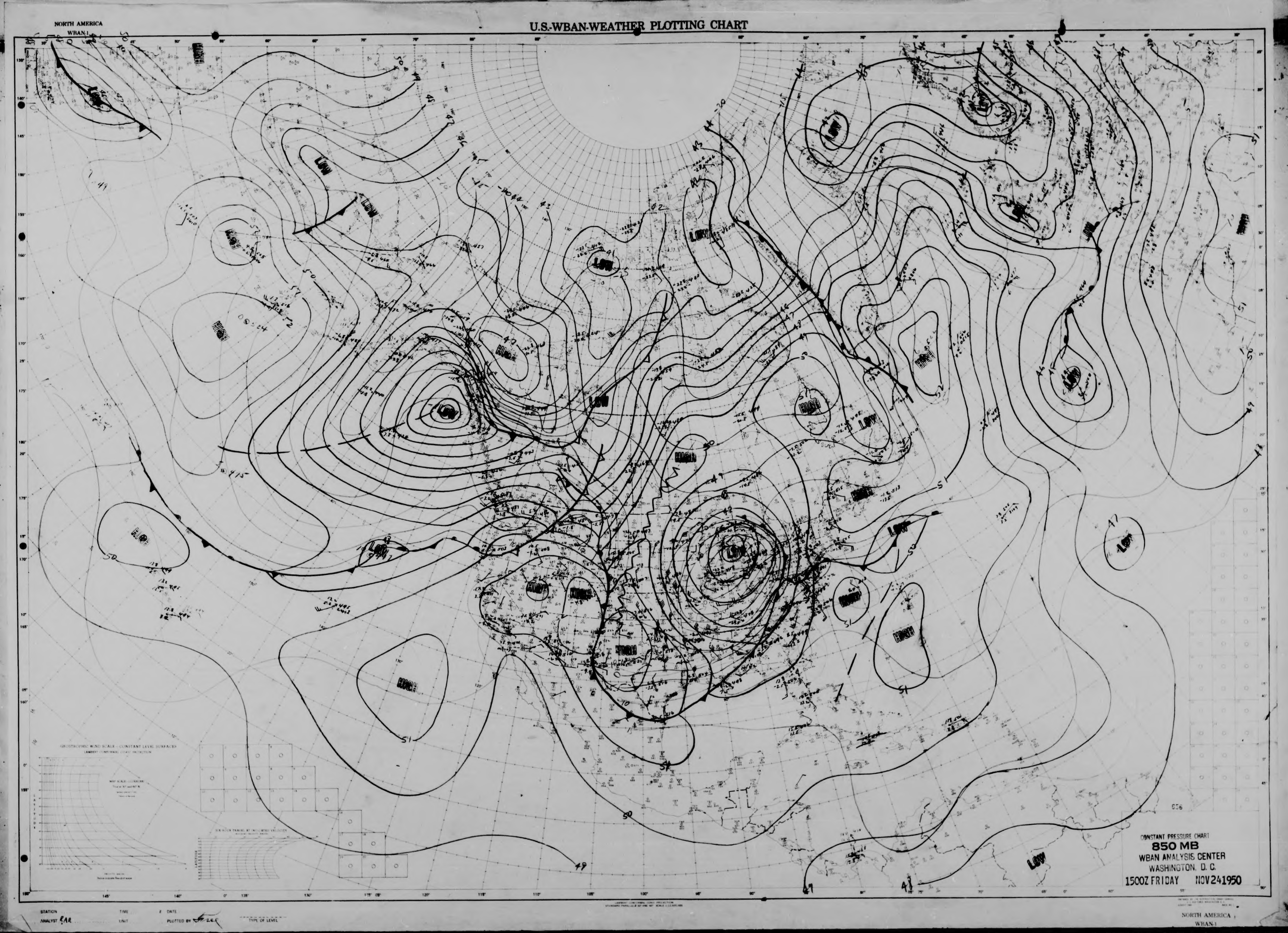

NORTH AMERICA
WBAN-1
U.S.-WBAN-WEATHER PLOTTING CHART
CONSTANT PRESSURE CHART
850 MB
WBAN ANALYSIS CENTER
WASHINGTON, D. C.
1500Z FRIDAY NOV 24 1950
STATION
ANALYST
TIME
DATE
UNIT
PLOTTED BY
TYPE OF LEVEL
NORTH AMERICA
WBAN-1

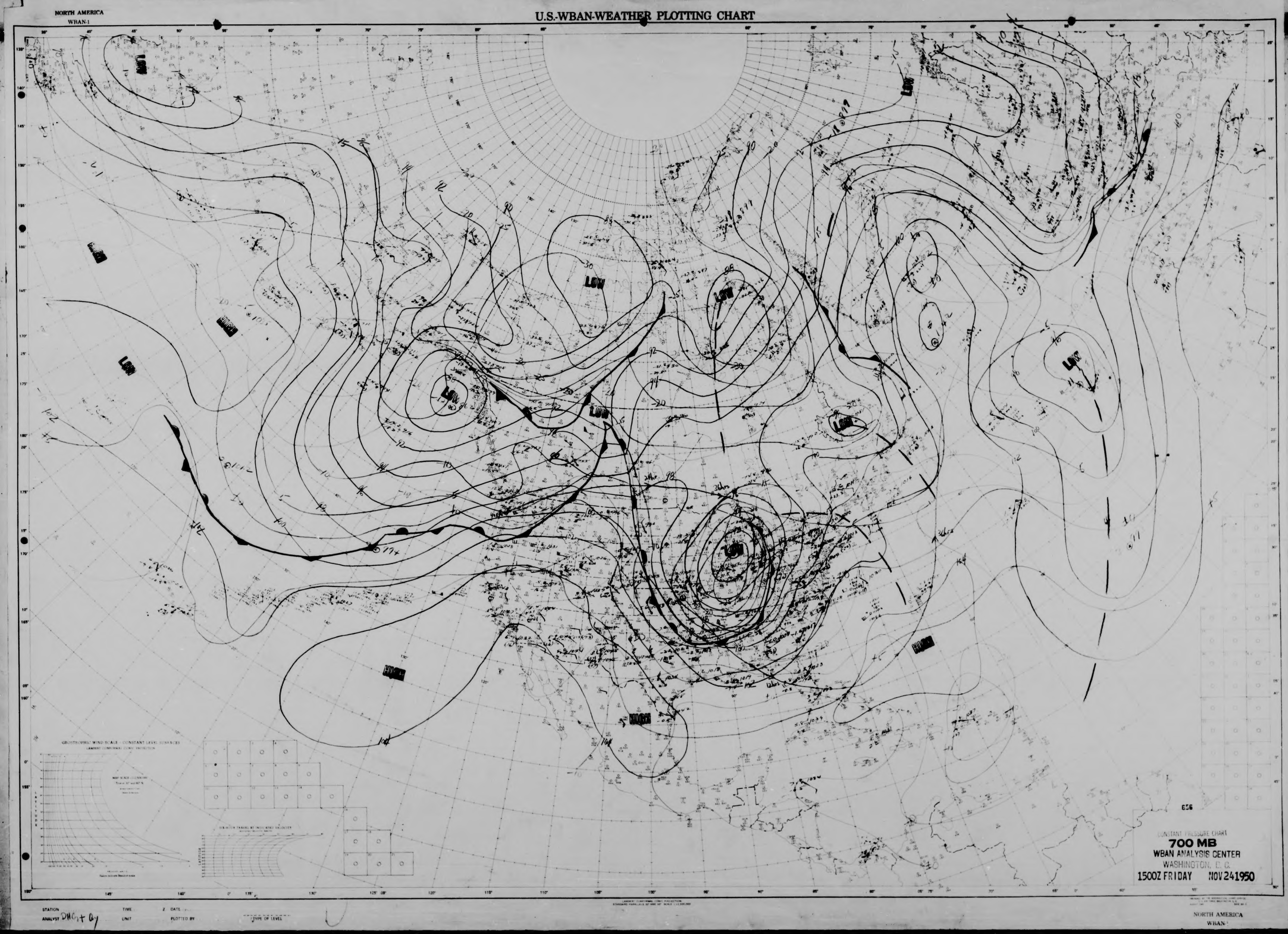
NORTH AMERICA
WBAN-1
U.S.-WBAN-WEATHER PLOTTING CHART
LOW
HIGH
656
CONSTANT PRESSURE CHART
700 MB
WBAN ANALYSIS CENTER
WASHINGTON, D.C.
1500Z FRIDAY NOV 24 1950
STATION
ANALYST
TIME
UNIT
PLOTTED BY
TYPE OF LEVEL
NORTH AMERICA
WBAN-1

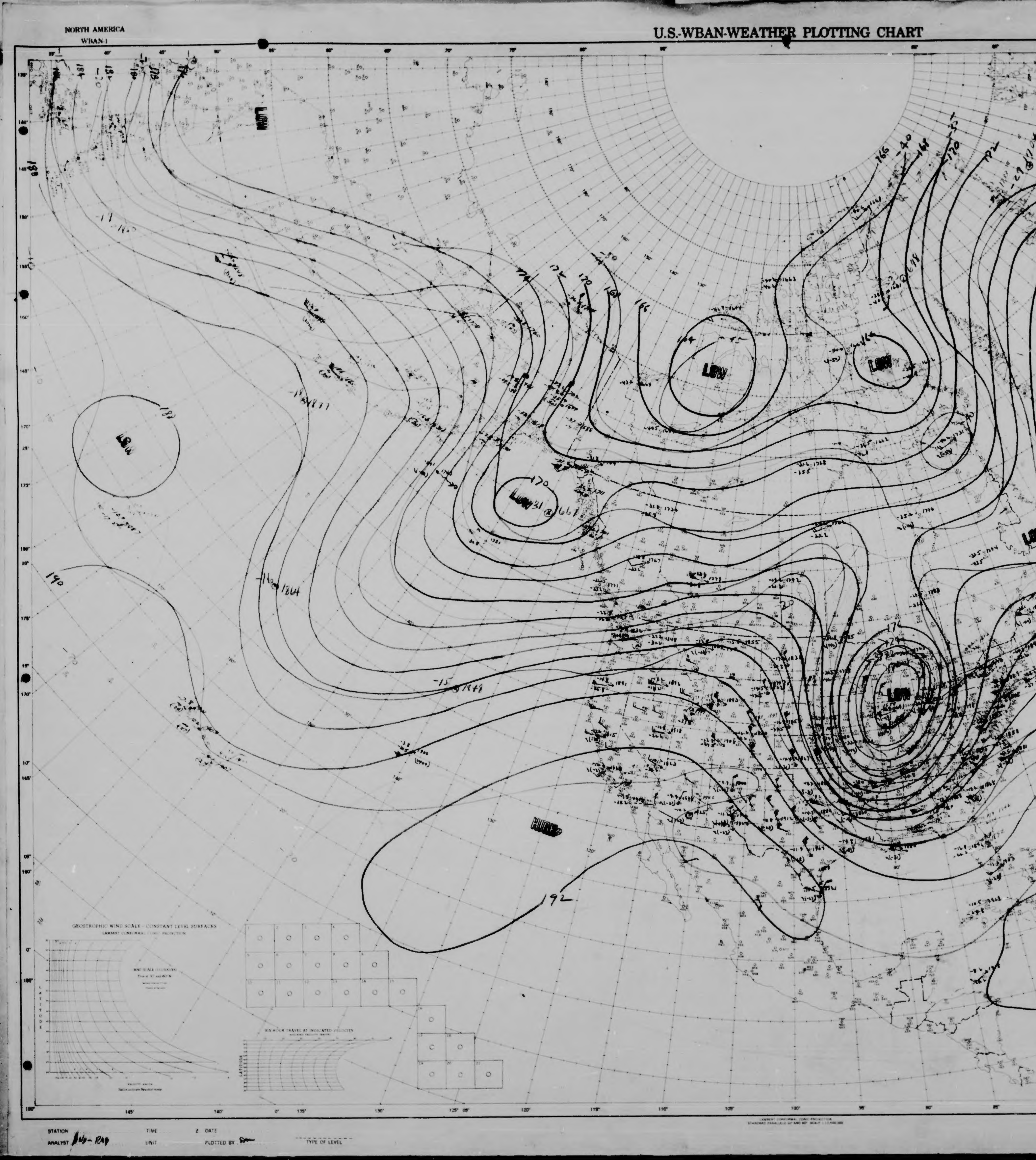
NORTH AMERICA
WBAN-1
U.S.-WBAN-WEATHER PLOTTING CHART
LOW
HIGH
192
CONSTANT PRESSURE CHART
500 MB
WBAN ANALYSIS CENTER
WASHINGTON, D.C.
1500Z FRIDAY NOV 24 1950
STATION
ANALYST
TIME
DATE
UNIT
PLOTTED BY
TYPE OF LEVEL
NORTH AMERICA
WBAN-1

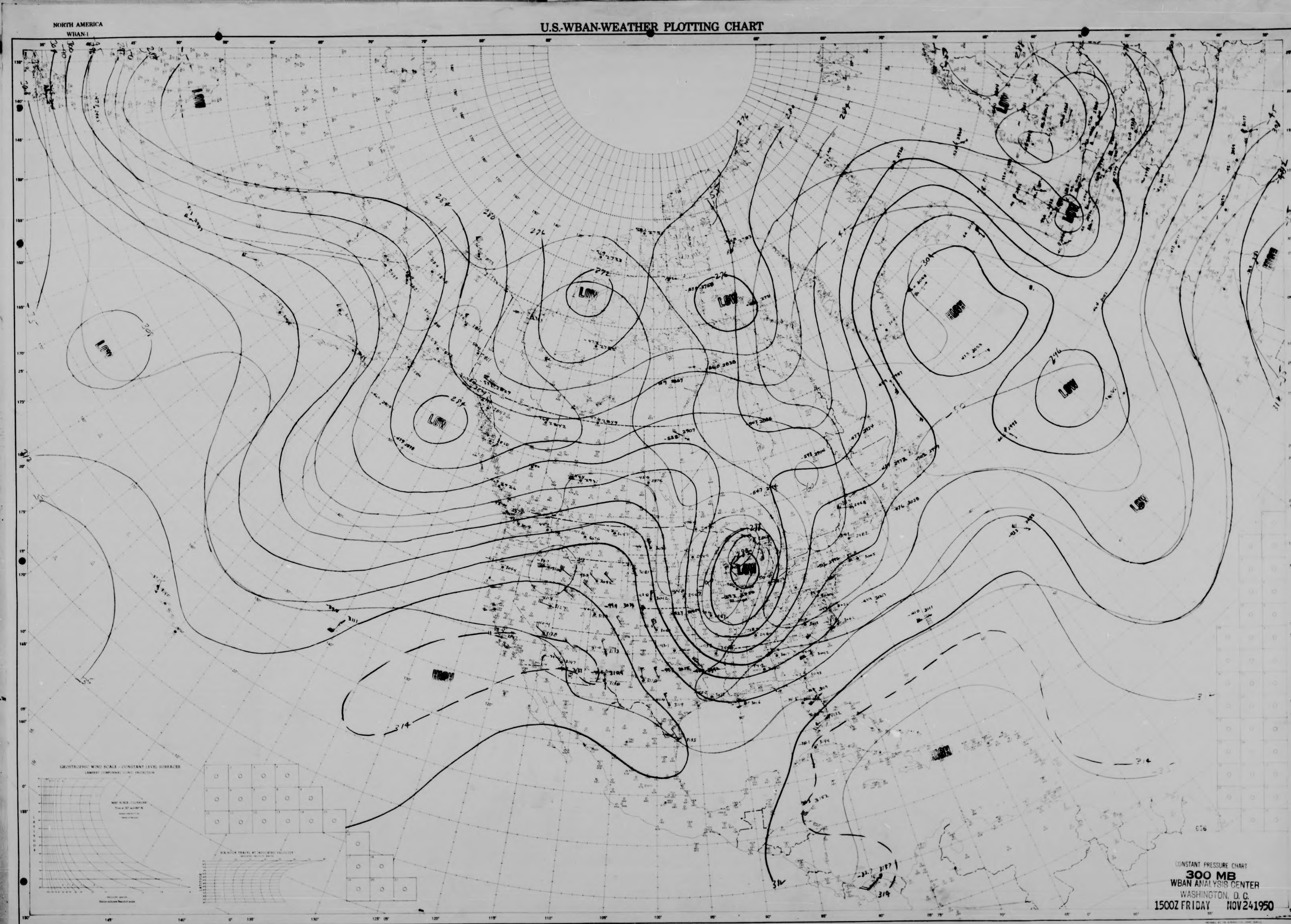
NORTH AMERICA
WBAN-1
U.S.-WBAN-WEATHER PLOTTING CHART
LOW
LOW
LOW
LOW
LOW
LOW
LOW
LOW
HIGH
HIGH
HIGH
GEOSTROPHIC WIND SCALE - CONSTANT LEVEL SURFACES
CONSTANT PRESSURE CHART
300 MB
WBAN ANALYSIS CENTER
WASHINGTON, D. C.
1500Z FRIDAY NOV241950
STATION
ANALYST RAD
UNIT
PLOTTED BY
TYPE OF LEVEL
NORTH AMERICA
WBAN-1

NORTH AMERICA
WBAN-1

U.S.-WBAN-WEATHER PLOTTING CHART

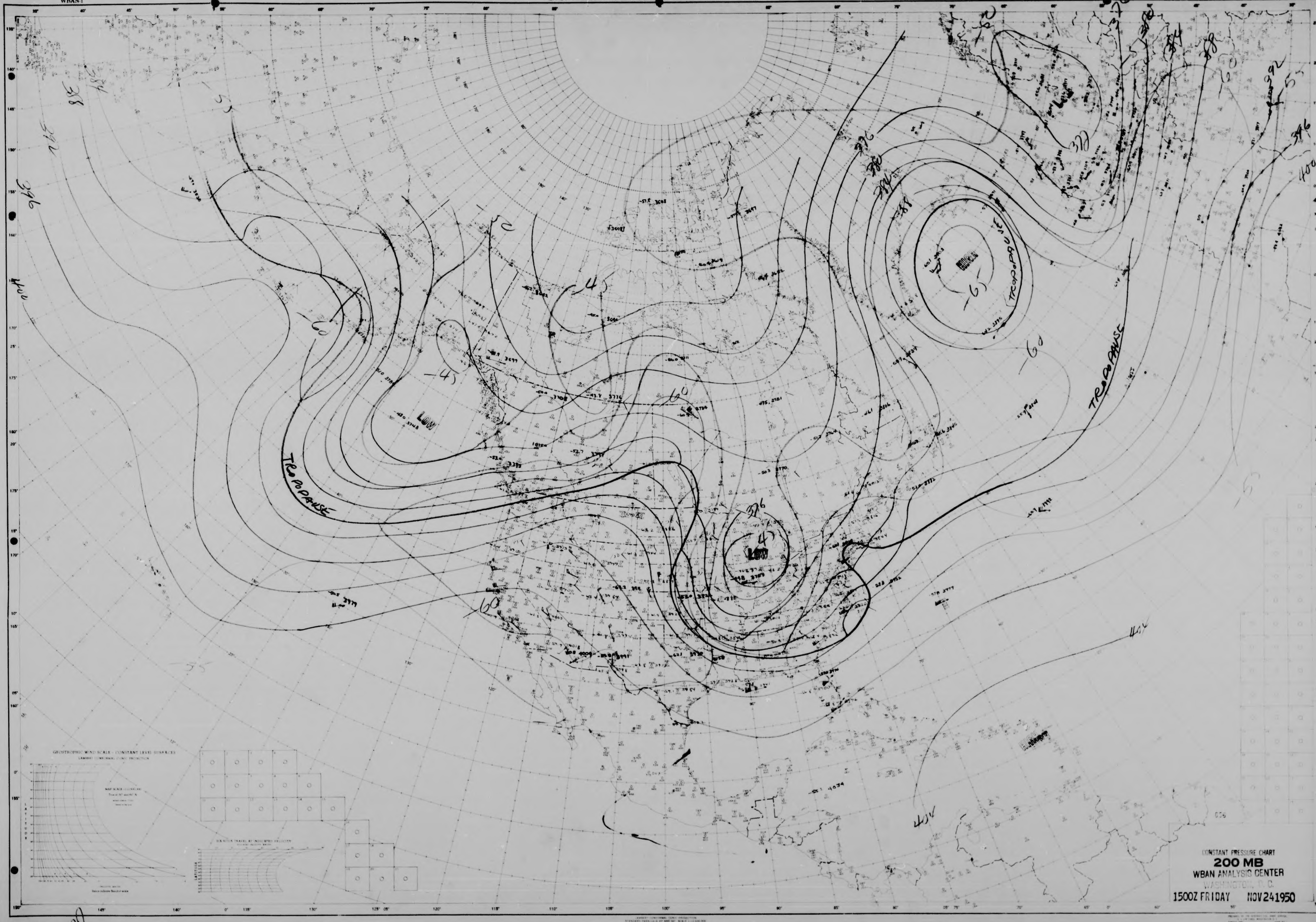

STATION
ANALYST
TIME
DATE
UNIT
PLOTTED BY
TYPE OF LEVEL

NORTH AMERICA
WBAN-1

NORTH AMERICA
WBAN-1

U.S.-WBAN-WEATHER PLOTTING CHART

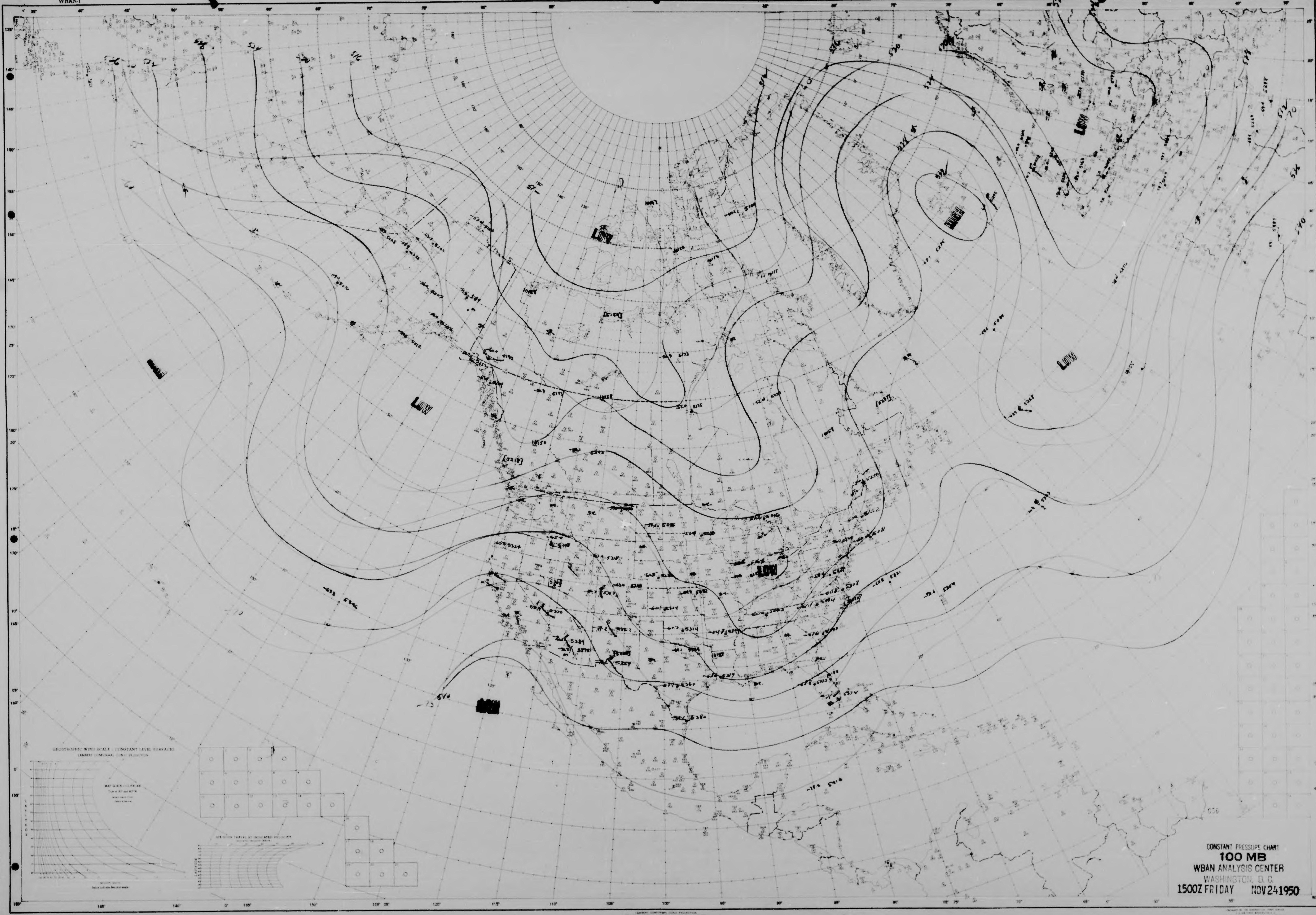

STATION ... TIME ... DATE
ANALYST ... UNIT ... PLOTTED BY ...
TYPE OF LEVEL

NORTH AMERICA
WBAN-1

NORTH AMERICA
WBAN-1

U.S.-WBAN-WEATHER PLOTTING CHART

STATION TIME Z DATE
ANALYST RHF UNIT PLOTTED BY TYPE OF LEVEL

NORTH AMERICA

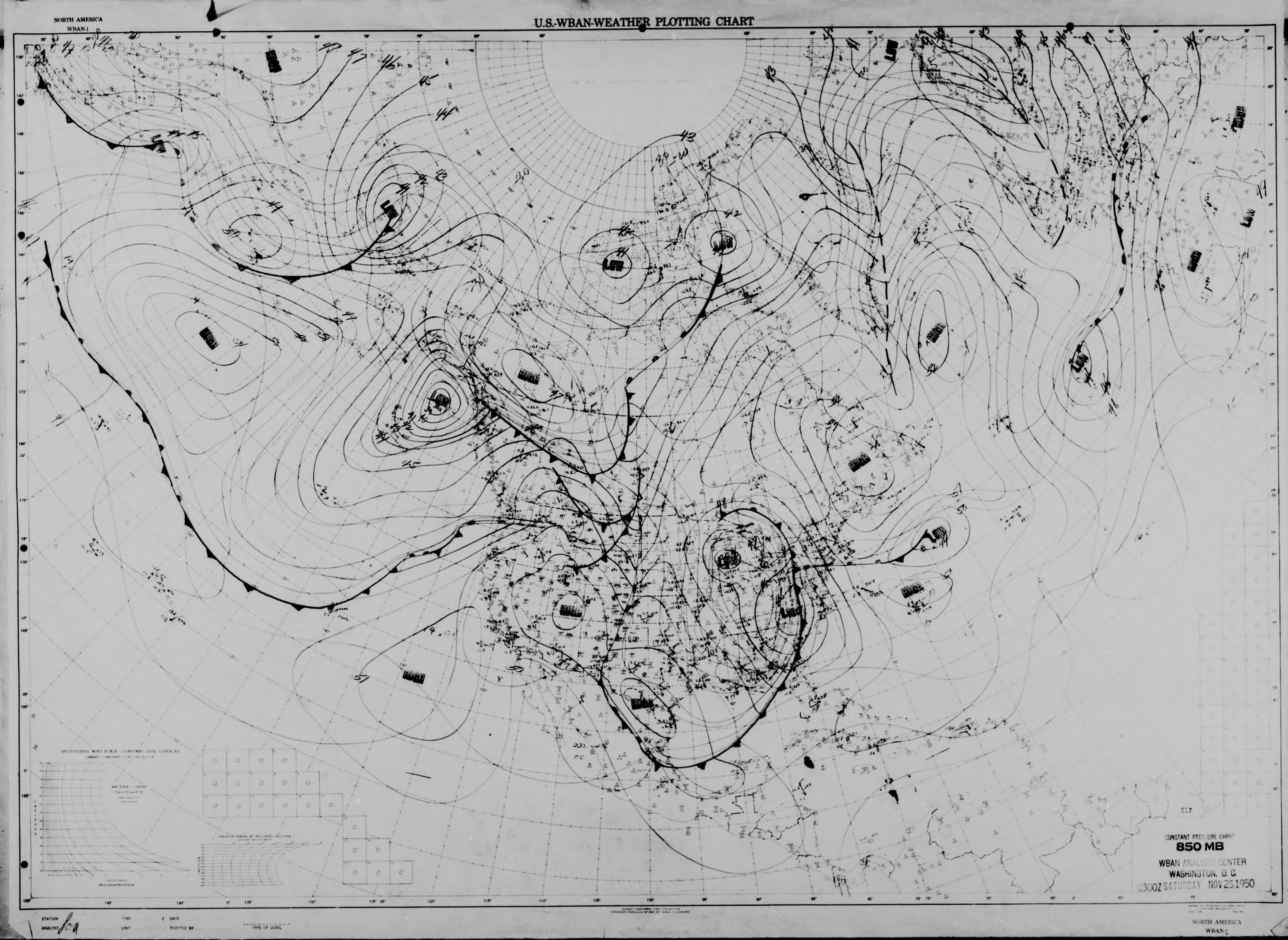
NORTH AMERICA
WBAN-1
U.S.-WBAN-WEATHER PLOTTING CHART
LOW
HIGH
CONSTANT PRESSURE CHART
850 MB
WBAN ANALYSIS CENTER
WASHINGTON, D. C.
0300Z SATURDAY NOV 25 1950
STATION
ANALYST
TIME
Z
DATE
UNIT
PLOTTED BY
TYPE OF LEVEL
NORTH AMERICA
WBAN-1

NORTH AMERICA
WBAN-1
U.S.-WBAN-WEATHER PLOTTING CHART
LOW
HIGH
CONSTANT PRESSURE CHART
700 MB
WBAN ANALYSIS CENTER
WASHINGTON, D. C.
0300Z SATURDAY NOV 25 1950
STATION
TIME
DATE
ANALYST
UNIT
PLOTTED BY
TYPE OF LEVEL
NORTH AMERICA
WBAN-1

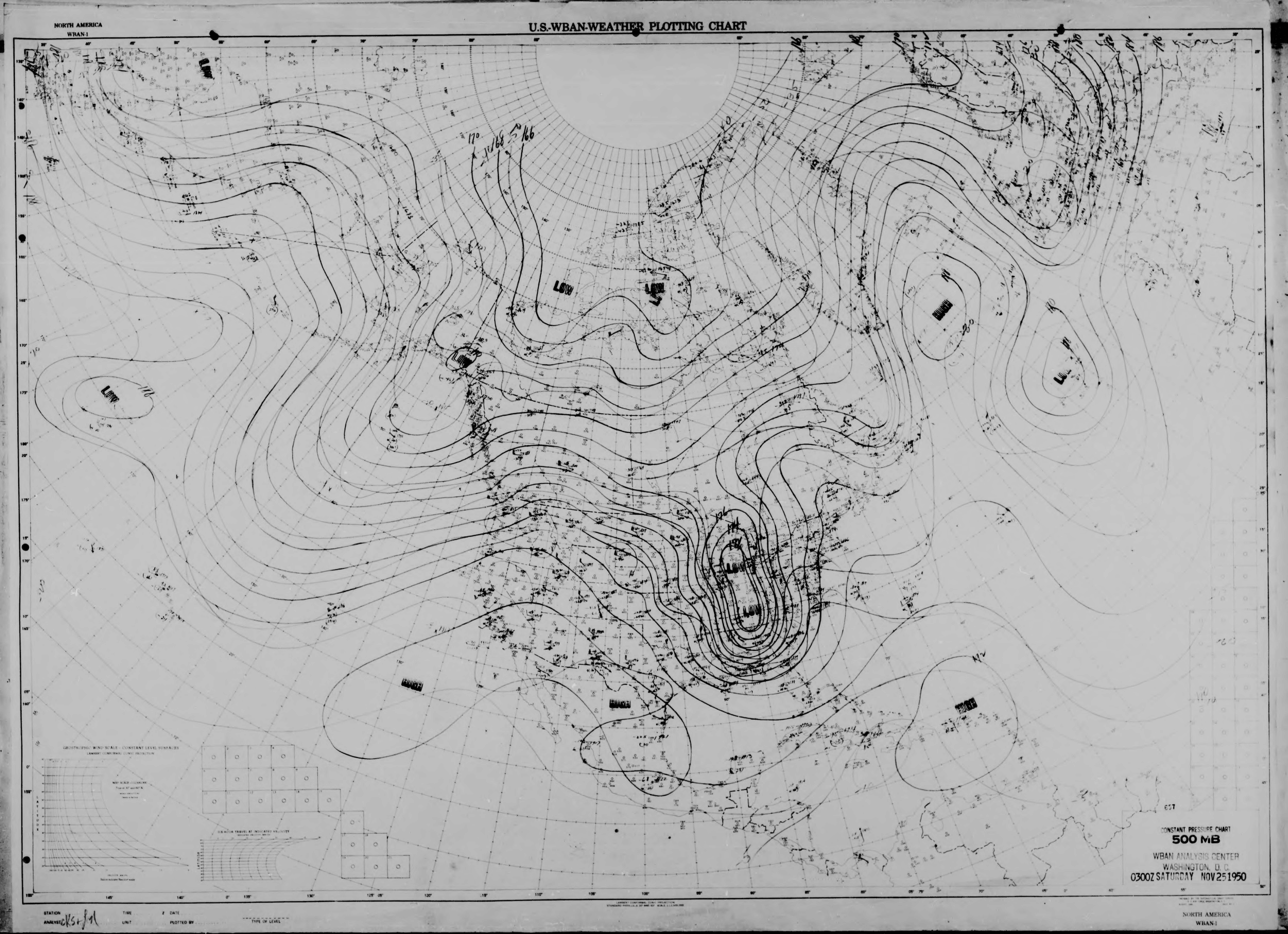
NORTH AMERICA
WBAN-1
U.S.-WBAN-WEATHER PLOTTING CHART
LOW
LOW
LOW
LOW
LOW
LOW
LOW
LOW
HIGH
HIGH
HIGH
HIGH
HIGH
CONSTANT PRESSURE CHART
500 MB
WBAN ANALYSIS CENTER
WASHINGTON, D. C.
0300Z SATURDAY NOV 25 1950
STATION
ANALYST
TIME
DATE
UNIT
PLOTTED BY
TYPE OF LEVEL
NORTH AMERICA
WBAN-1

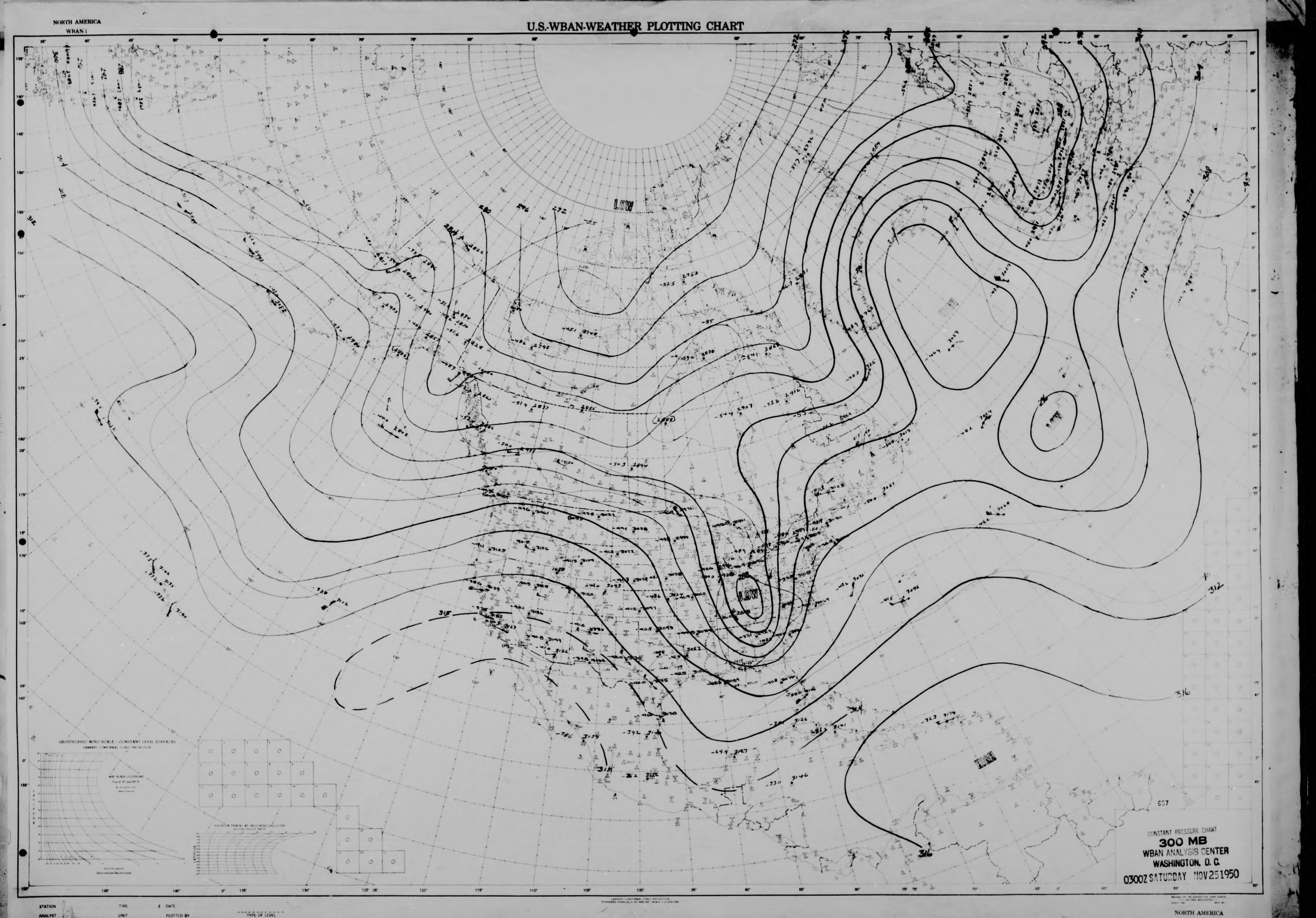
NORTH AMERICA
WBAN-1
U.S.-WBAN-WEATHER PLOTTING CHART
LOW
LOW
HIGH
CONSTANT PRESSURE CHART
300 MB
WBAN ANALYSIS CENTER
WASHINGTON, D. C.
0300Z SATURDAY NOV 25 1950
STATION
ANALYST
TIME
DATE
UNIT
PLOTTED BY
TYPE OF LEVEL
NORTH AMERICA
WBAN-1

NORTH AMERICA
WBAN-1

U.S.-WBAN-WEATHER PLOTTING CHART

STATION ____ TIME ____ Z DATE ____
ANALYST ____ UNIT ____ PLOTTED BY ____ TYPE OF LEVEL ____

NORTH AMERICA
WBAN-1

NORTH AMERICA
WBAN-1

U.S.-WBAN-WEATHER PLOTTING CHART

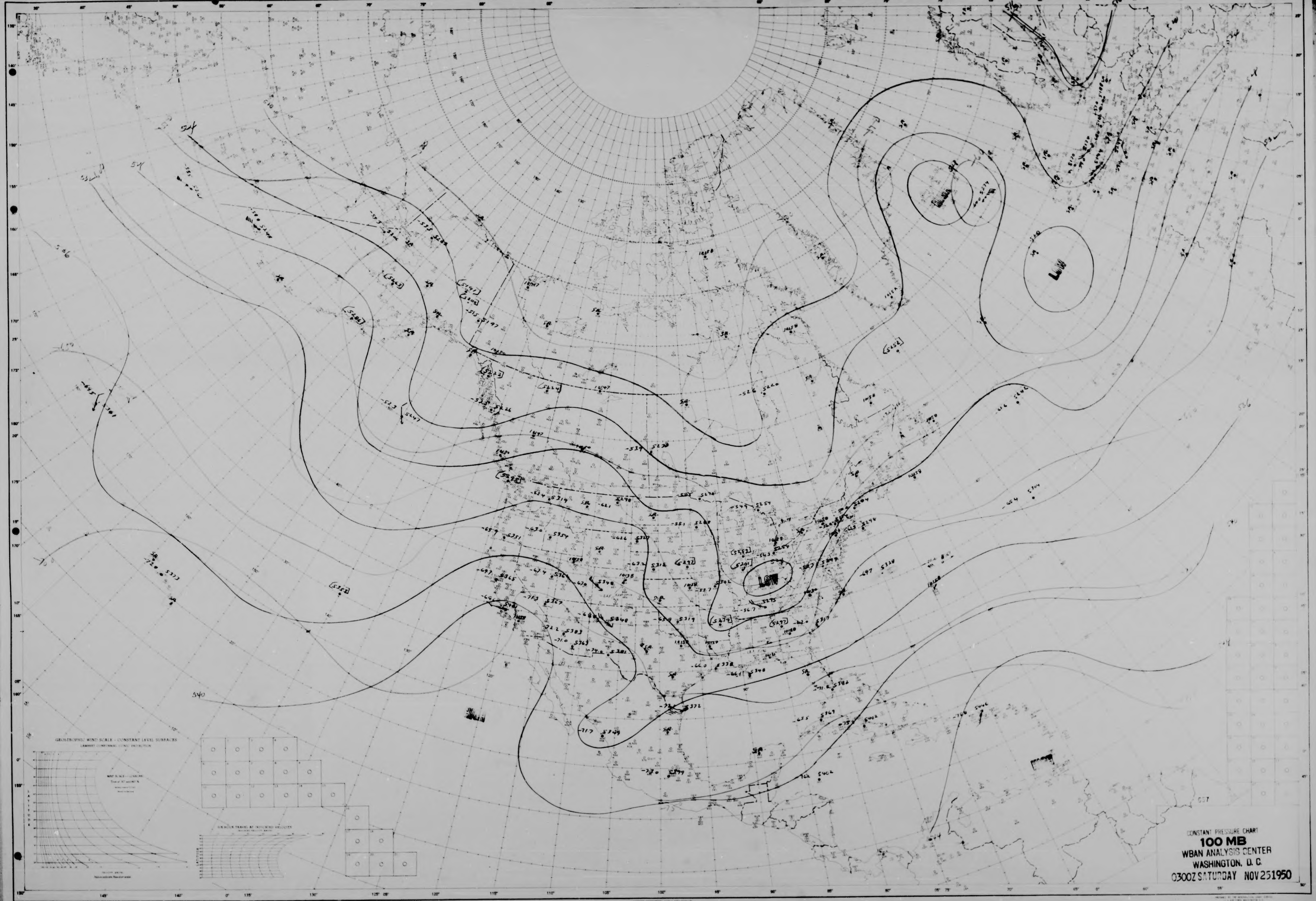

STATION .... TIME .... Z DATE ....
ANALYST .... UNIT .... PLOTTED BY .... TYPE OF LEVEL ....

NORTH AMERICA
WBAN-1

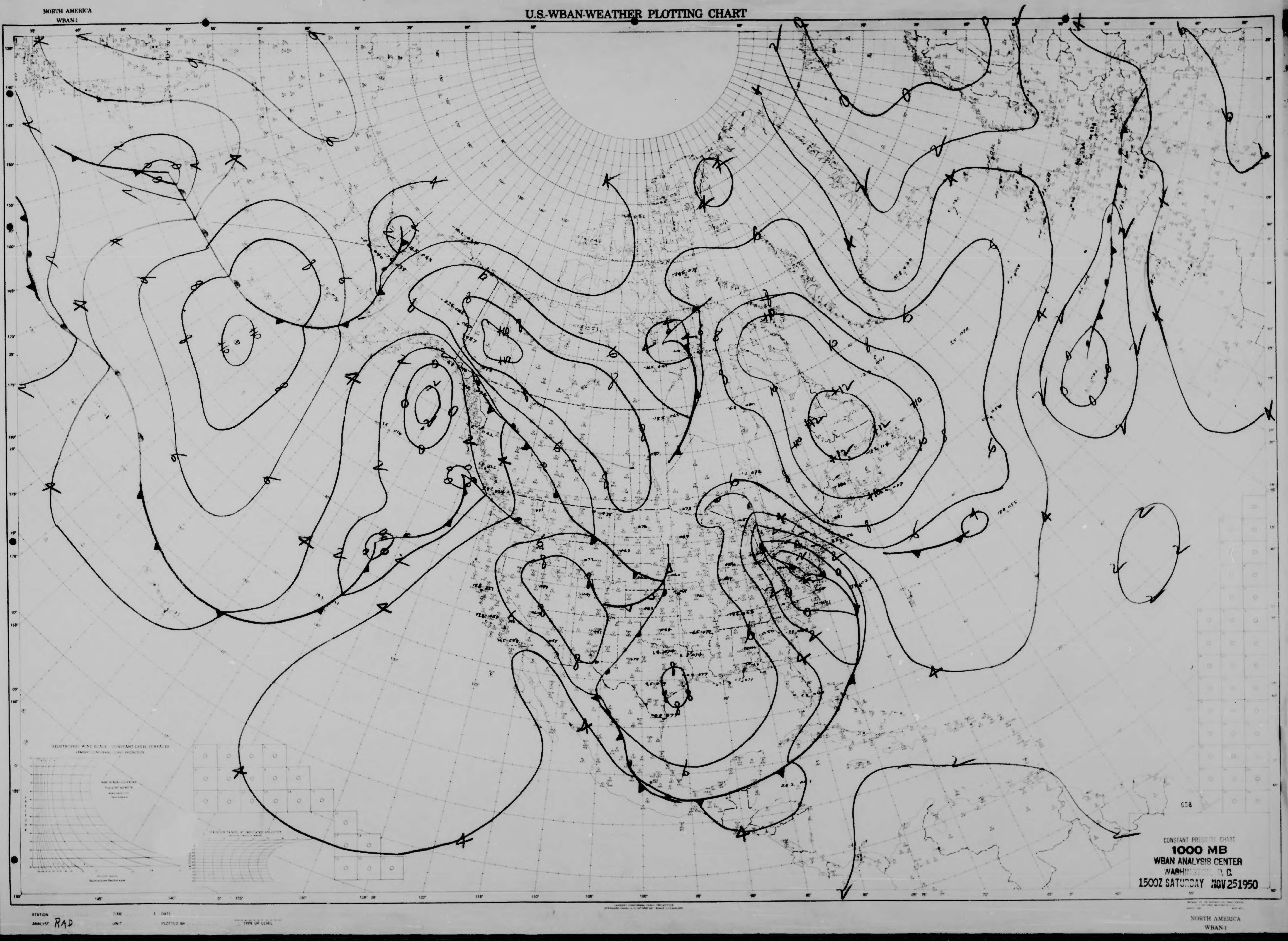

NORTH AMERICA
WBAN-1
U.S.-WBAN-WEATHER PLOTTING CHART
CONSTANT PRESSURE CHART
1000 MB
WBAN ANALYSIS CENTER
WASHINGTON, D. C.
1500Z SATURDAY NOV 25 1950
STATION
TIME
DATE
ANALYST RAD
UNIT
PLOTTED BY
TYPE OF LEVEL
NORTH AMERICA
WBAN-1

NORTH AMERICA
WBAN-1

U.S.-WBAN-WEATHER PLOTTING CHART

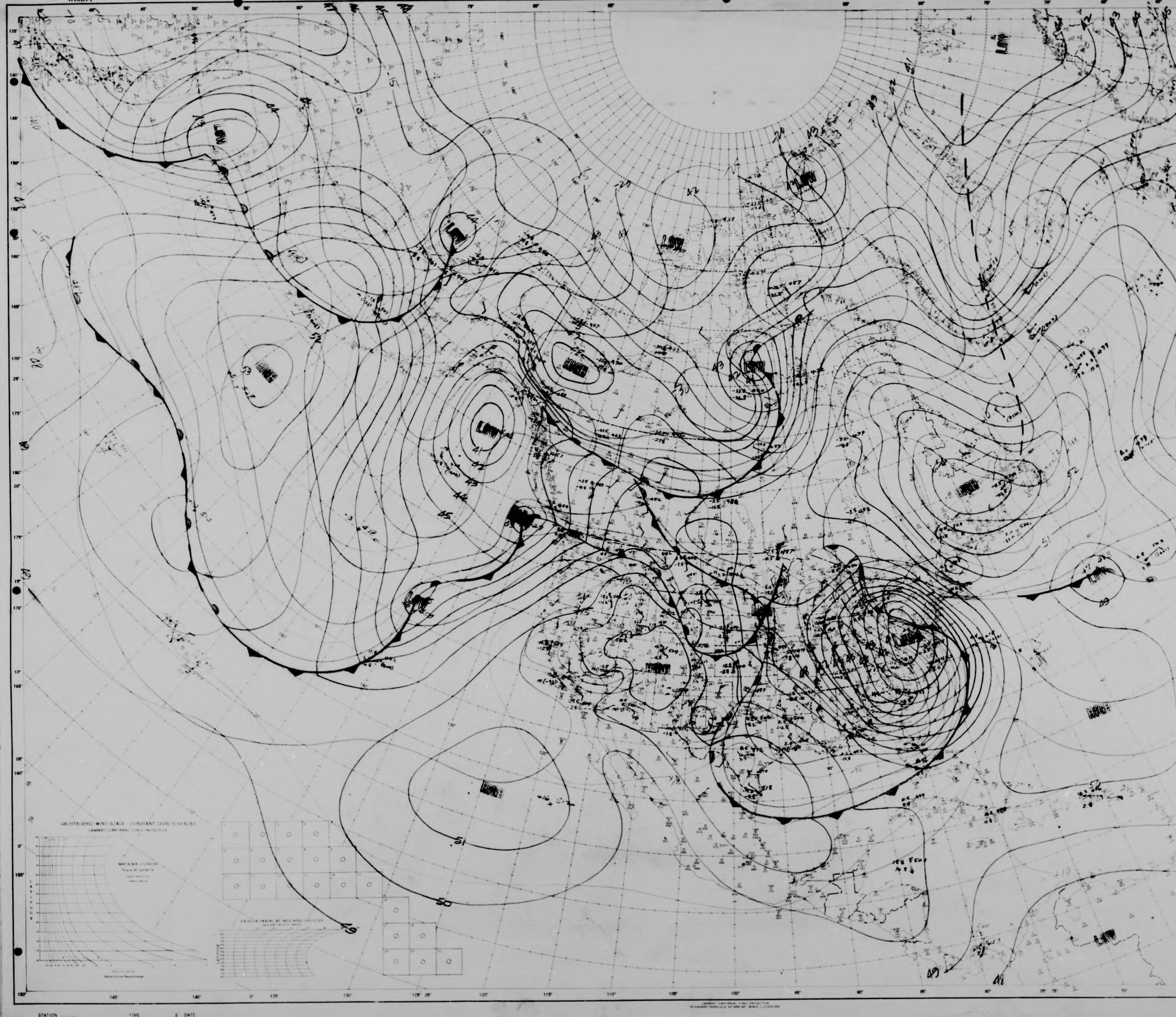

STATION TIME DATE
ANALYST F.S. UNIT PLOTTED BY TYPE OF LEVEL

NORTH AMERICA
WBAN-1

NORTH AMERICA
WBAN-1

U.S.-WBAN-WEATHER PLOTTING CHART

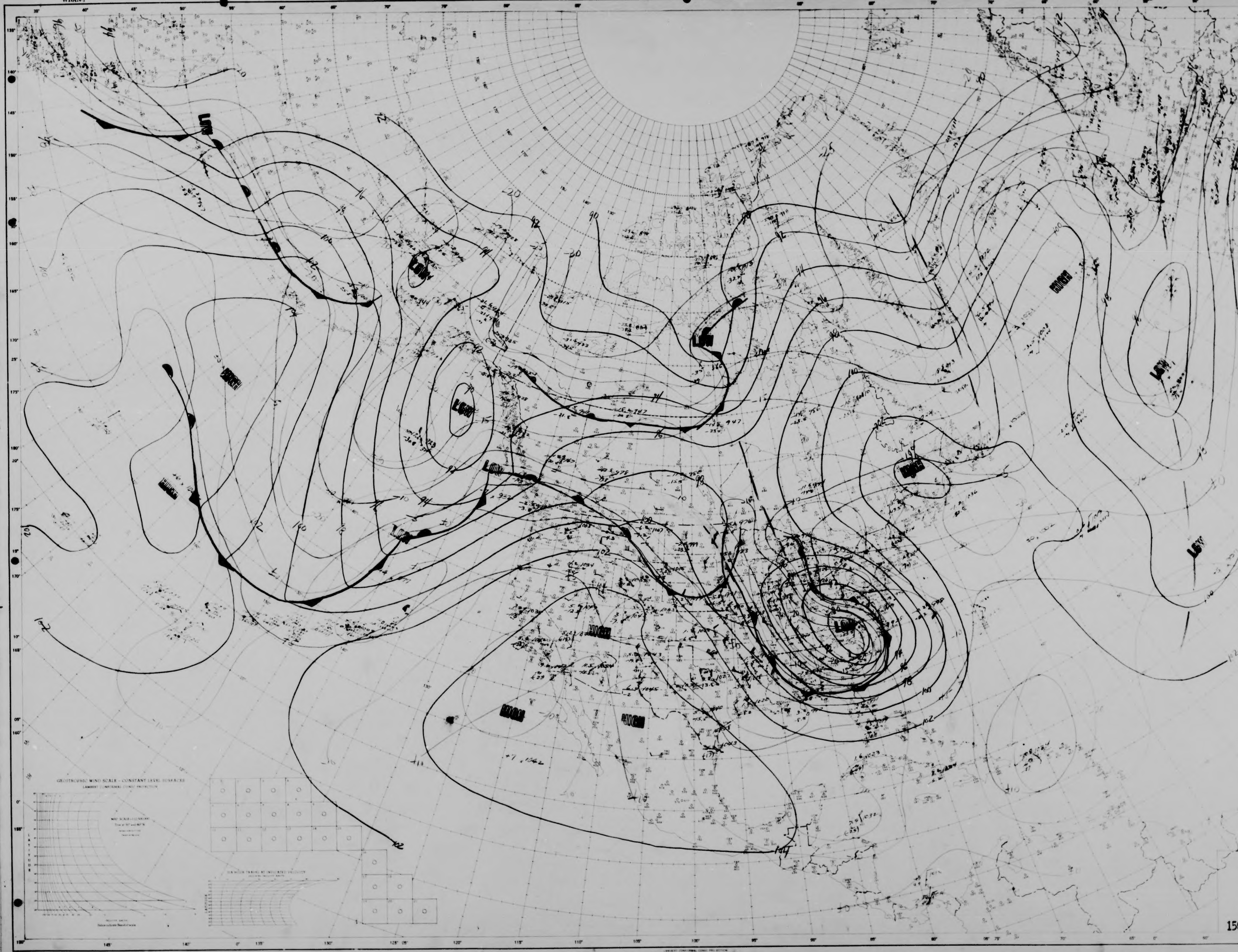

STATION TIME Z DATE
ANALYST UNIT PLOTTED BY TYPE OF LEVEL

NORTH AMERICA
WBAN-1

NORTH AMERICA
WBAN-1

U.S.-WBAN-WEATHER PLOTTING CHART

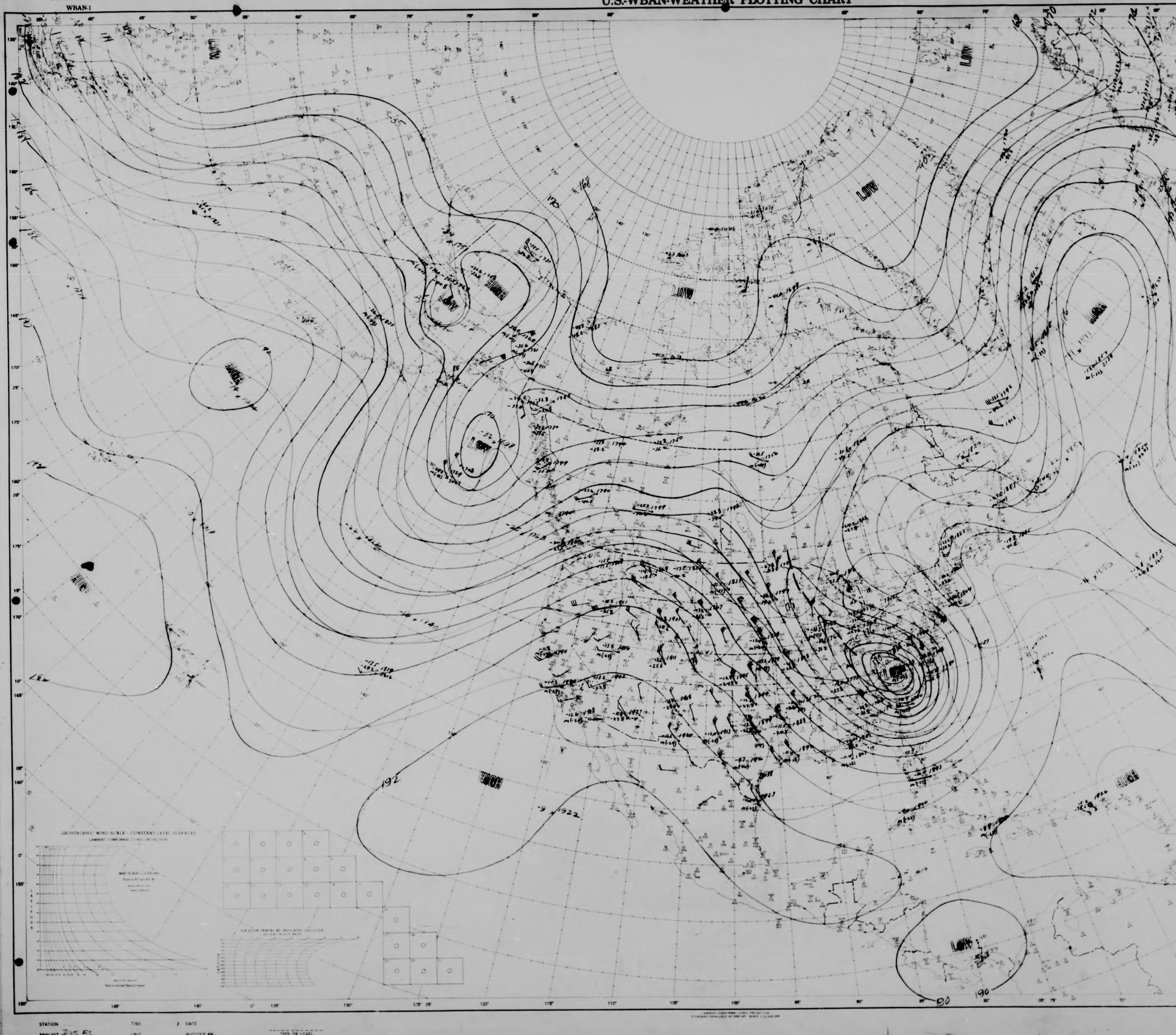

STATION TIME Z DATE
ANALYST UNIT PLOTTED BY TYPE OF LEVEL

NORTH AMERICA
WBAN-1

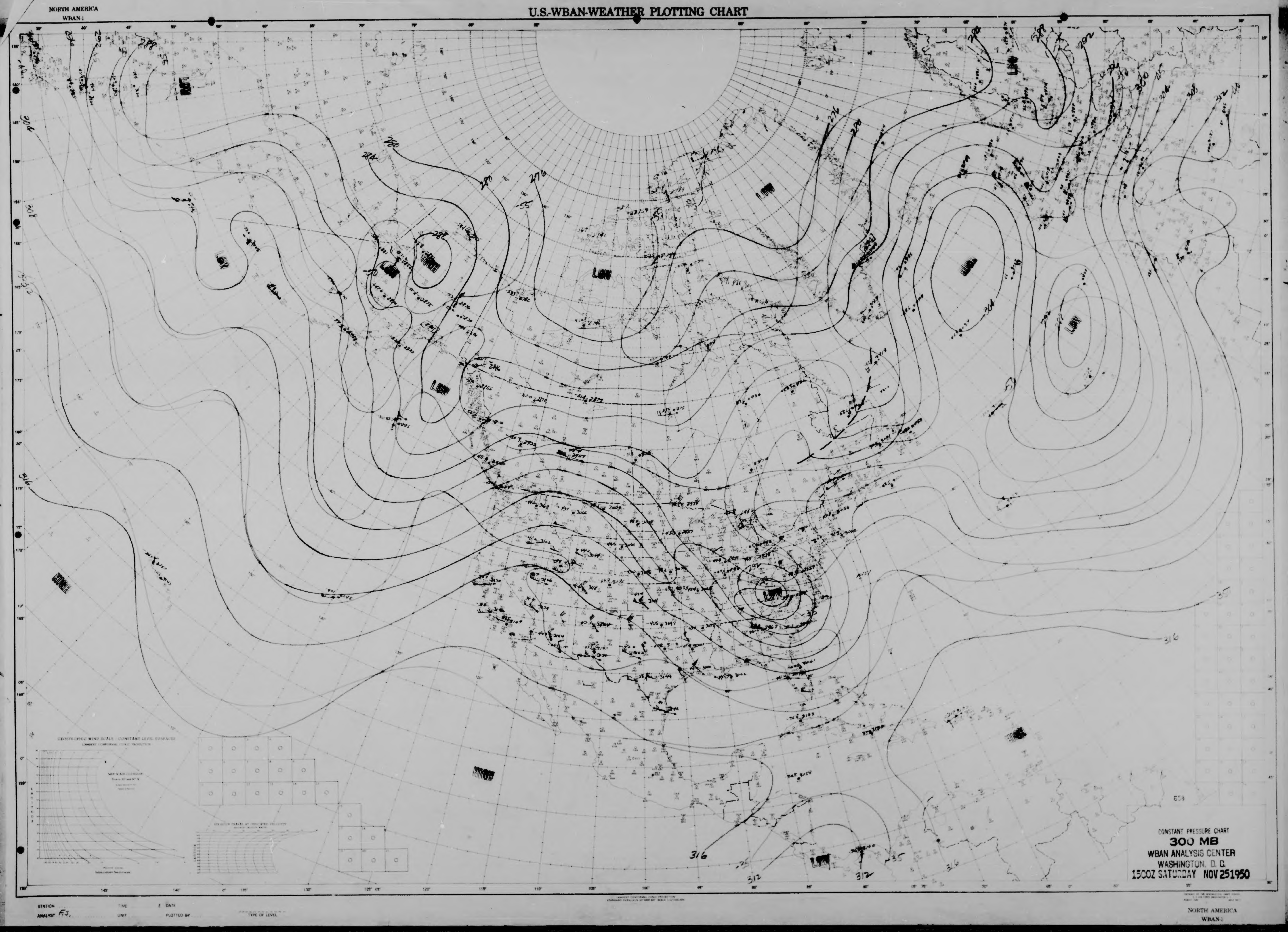
NORTH AMERICA
WBAN-1
U.S.-WBAN-WEATHER PLOTTING CHART
CONSTANT PRESSURE CHART
300 MB
WBAN ANALYSIS CENTER
WASHINGTON, D. C.
1500Z SATURDAY NOV 25 1950
STATION
ANALYST F.S.
TIME
DATE
UNIT
PLOTTED BY
TYPE OF LEVEL
NORTH AMERICA
WBAN-1

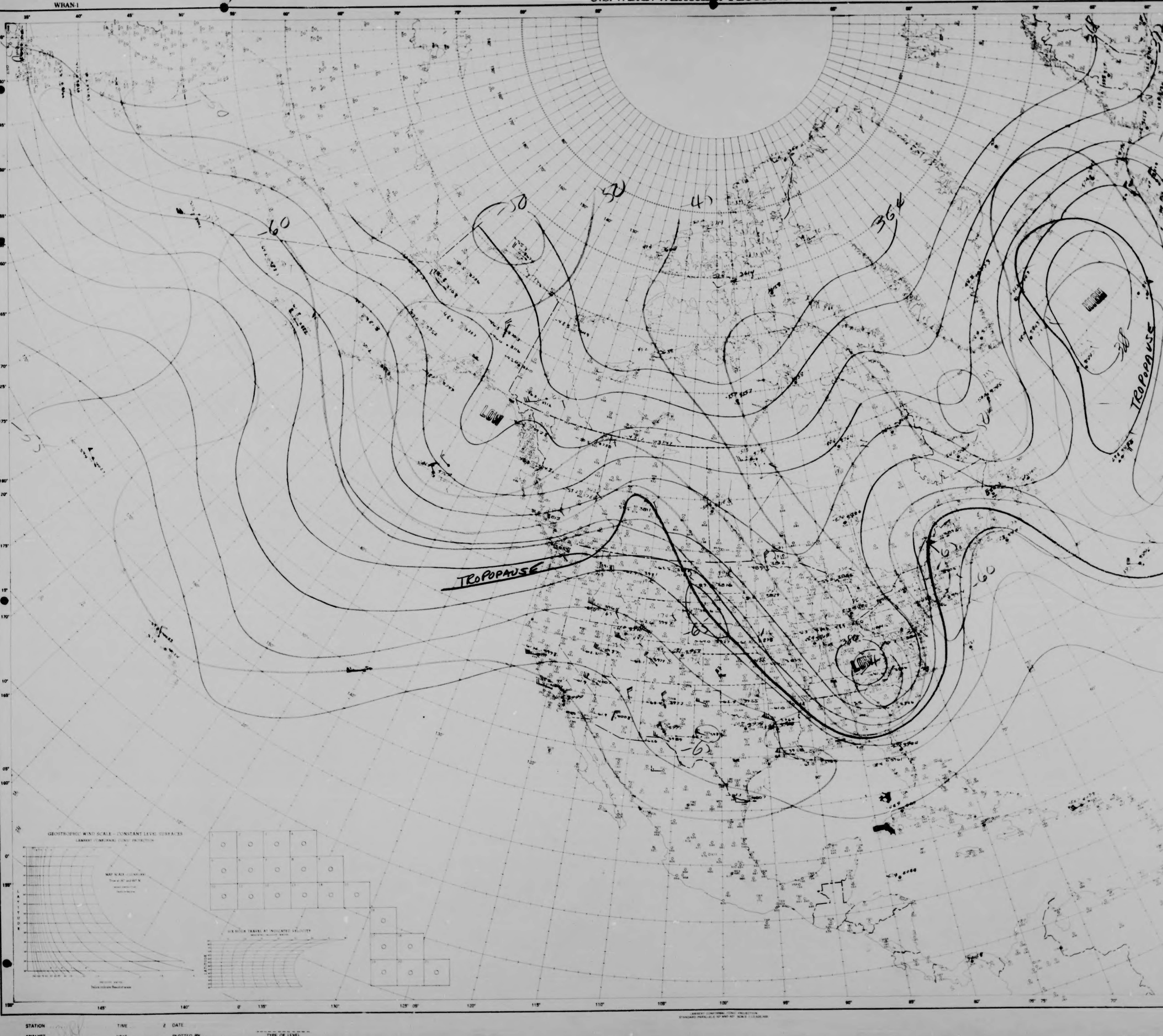
NORTH AMERICA
WBAN-1
U.S.-WBAN-WEATHER PLOTTING CHART
TROPOPAUSE
TROPOPAUSE
TROPOPAUSE
LOW
LOW
CONSTANT PRESSURE CHART
200 MB
WBAN ANALYSIS CENTER
WASHINGTON, D. C.
1500Z SATURDAY NOV 25 1950
STATION
ANALYST
TIME
UNIT
DATE
PLOTTED BY
TYPE OF LEVEL
NORTH AMERICA
WBAN-1

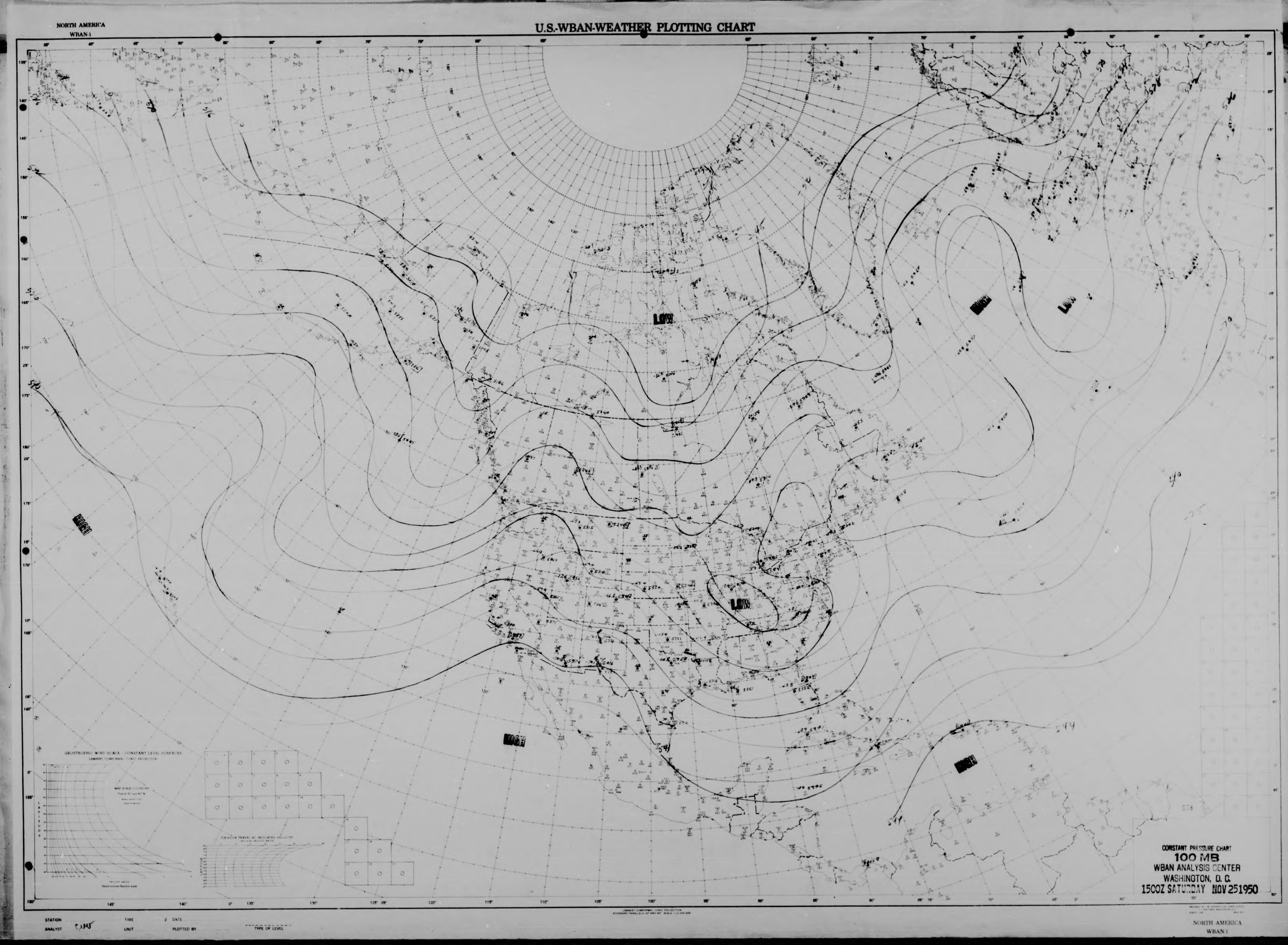
NORTH AMERICA
WBAN-1
U.S.-WBAN-WEATHER PLOTTING CHART
LOW
LOW
LOW
LOW
HIGH
HIGH
HIGH
HIGH
CONSTANT PRESSURE CHART
100 MB
WBAN ANALYSIS CENTER
WASHINGTON, D. C.
1500Z SATURDAY NOV 25 1950
STATION
TIME
DATE
ANALYST
UNIT
PLOTTED BY
TYPE OF LEVEL
NORTH AMERICA
WBAN-1

NORTH AMERICA
WBAN-1

U.S.-WBAN-WEATHER PLOTTING CHART

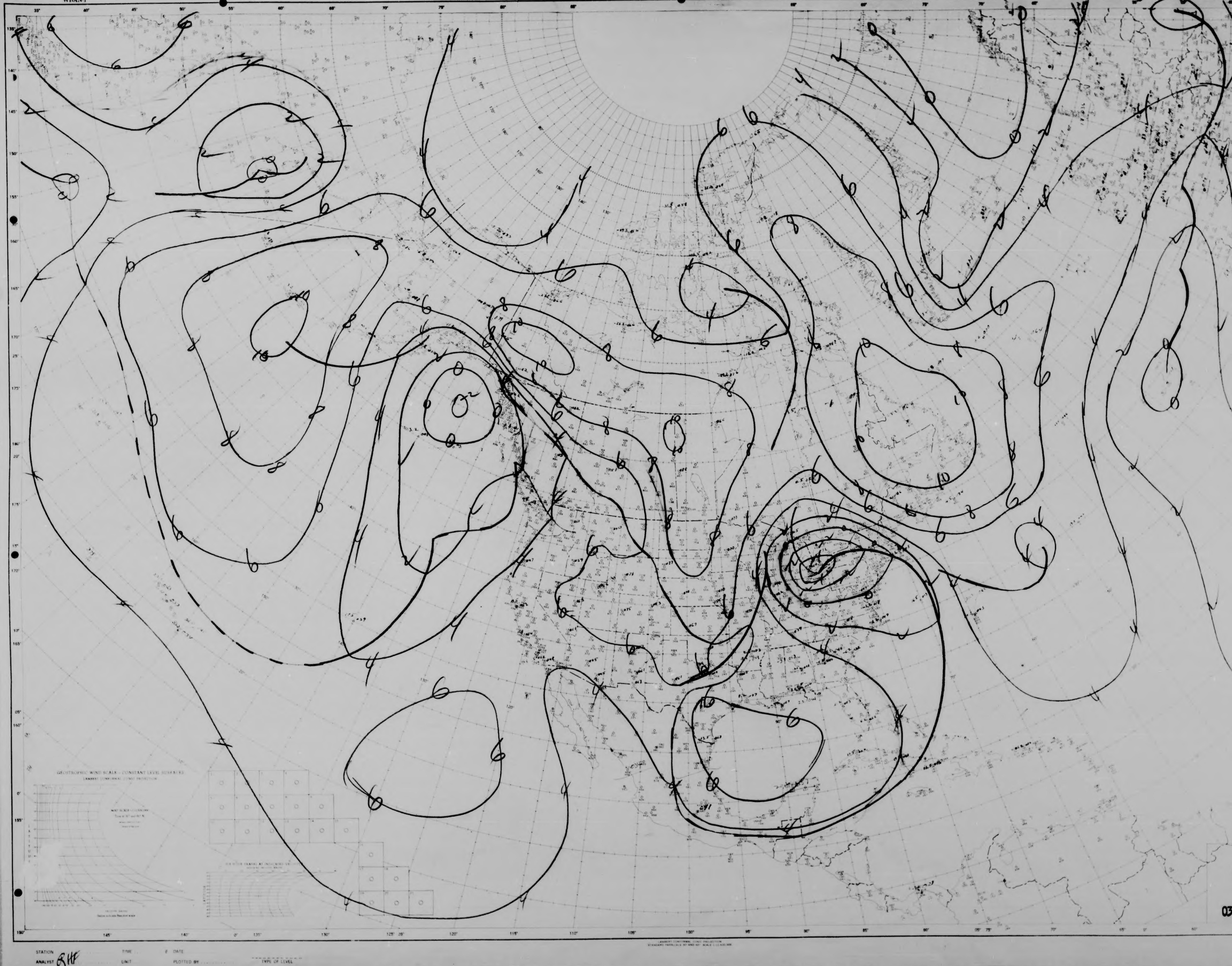

STATION
ANALYST RHF
TIME
UNIT
DATE
PLOTTED BY
TYPE OF LEVEL

NORTH AMERICA
WBAN-1

NORTH AMERICA
WBAN-1

U.S.-WBAN-WEATHER PLOTTING CHART

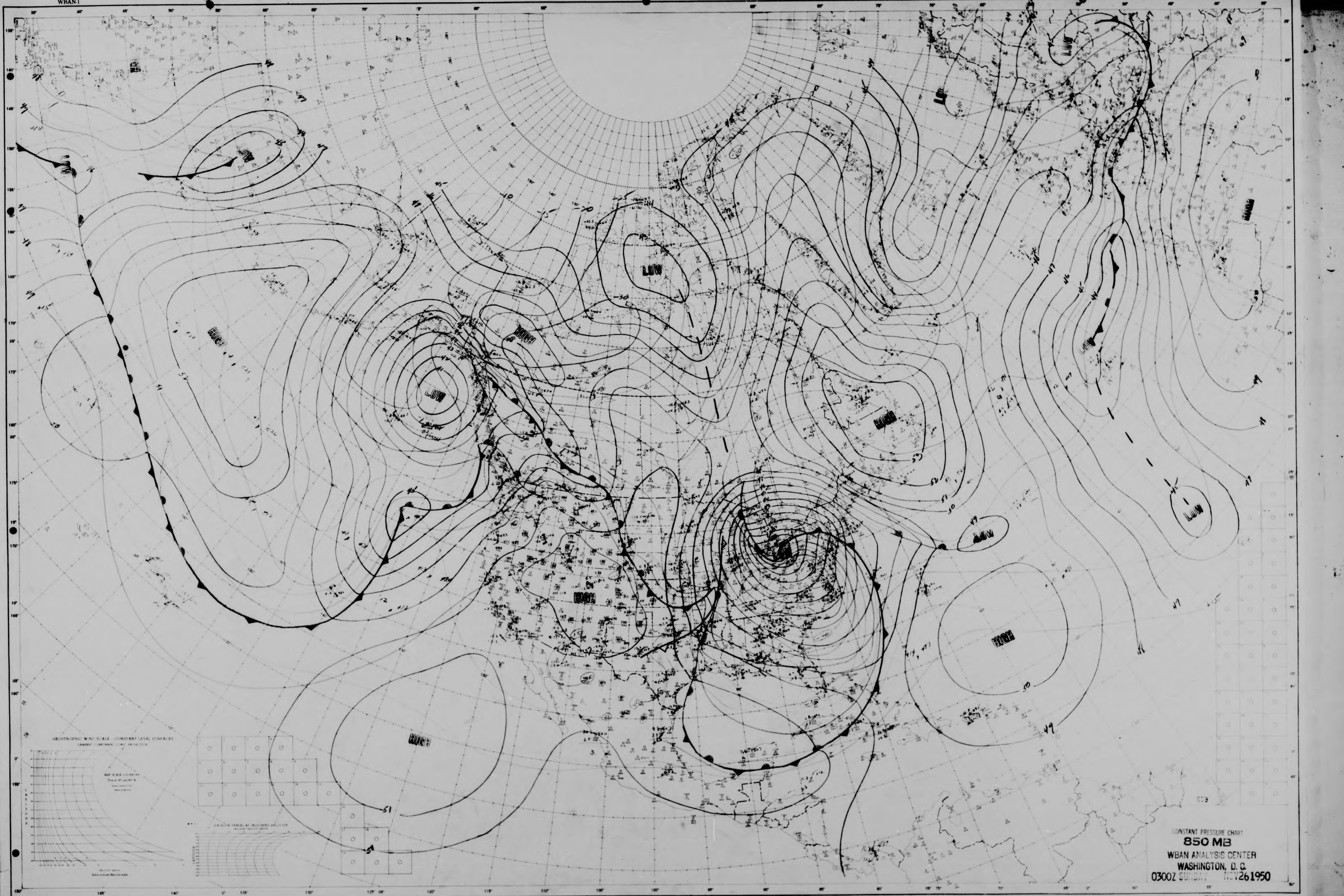

STATION TIME DATE
ANALYST UNIT PLOTTED BY TYPE OF LEVEL

NORTH AMERICA
WBAN-1

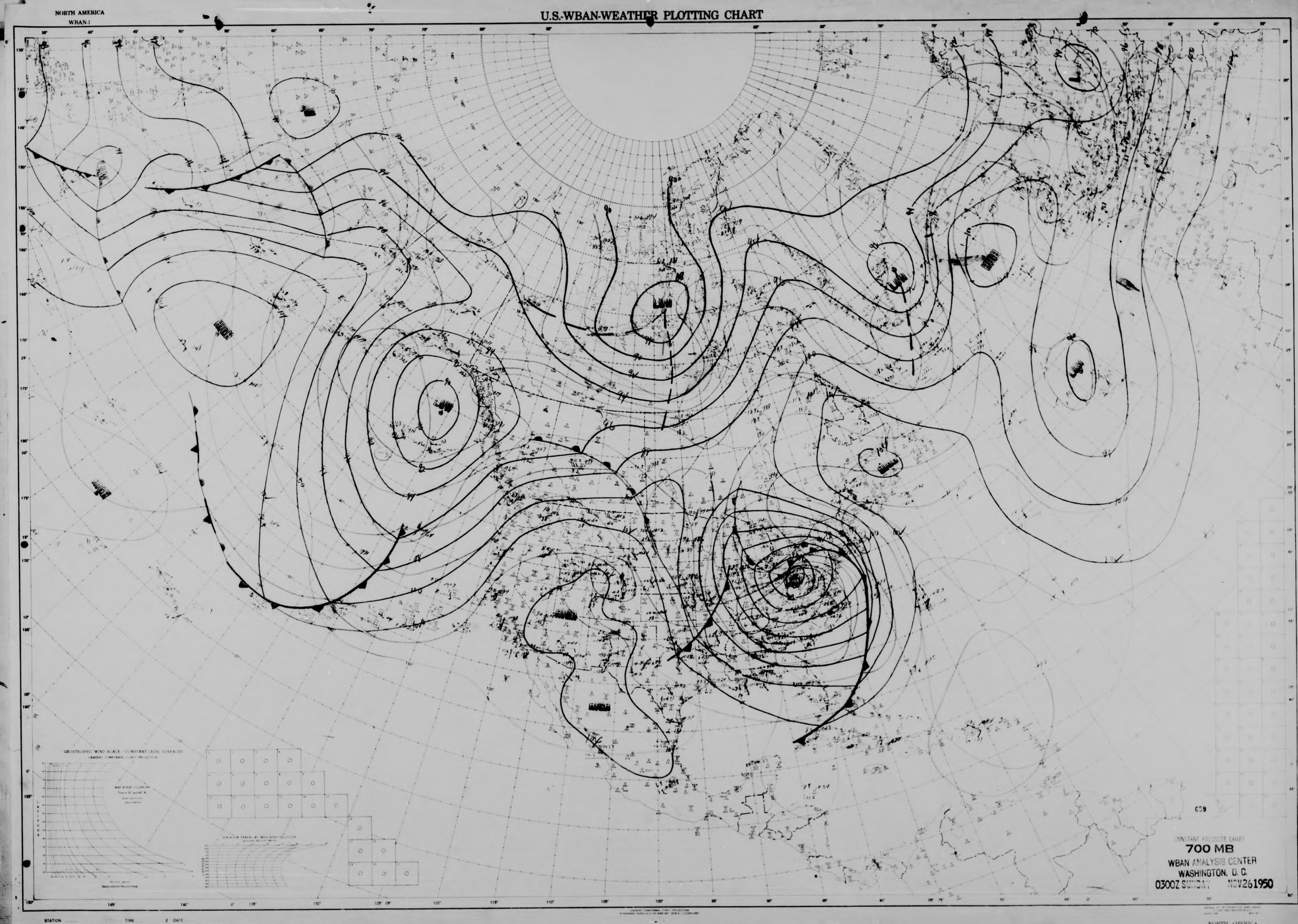

NORTH AMERICA
WBAN-1
U.S.-WBAN-WEATHER PLOTTING CHART
CONSTANT PRESSURE CHART
700 MB
WBAN ANALYSIS CENTER
WASHINGTON, D. C.
0300Z SUNDAY NOV 26 1950
NORTH AMERICA
WBAN-1

NORTH AMERICA
WBAN-1

U.S.-WBAN-WEATHER PLOTTING CHART

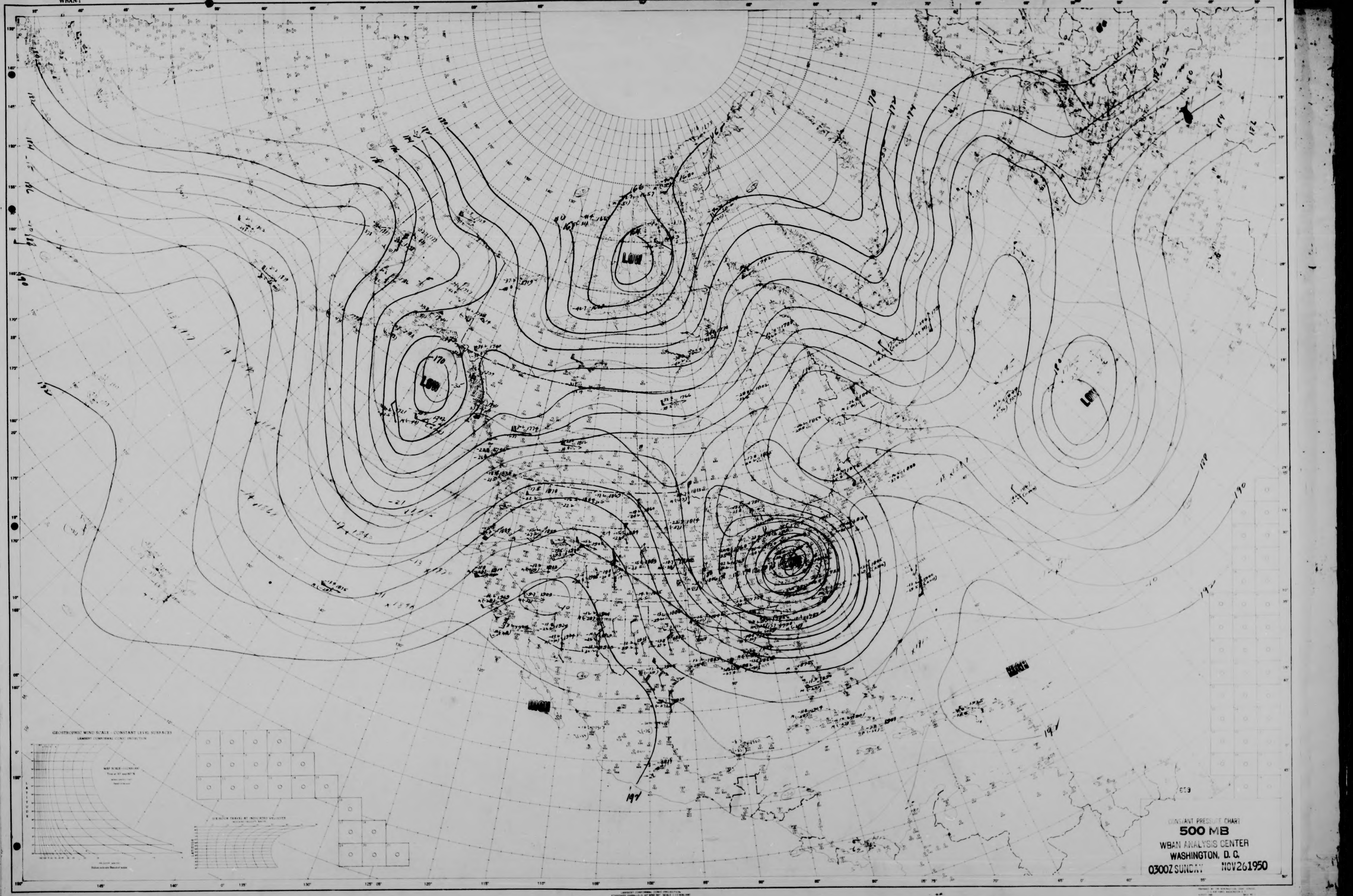

STATION TIME DATE
ANALYST UNIT PLOTTED BY TYPE OF LEVEL

NORTH AMERICA
WBAN-1

NORTH AMERICA
WBAN-1

U.S.-WBAN-WEATHER PLOTTING CHART

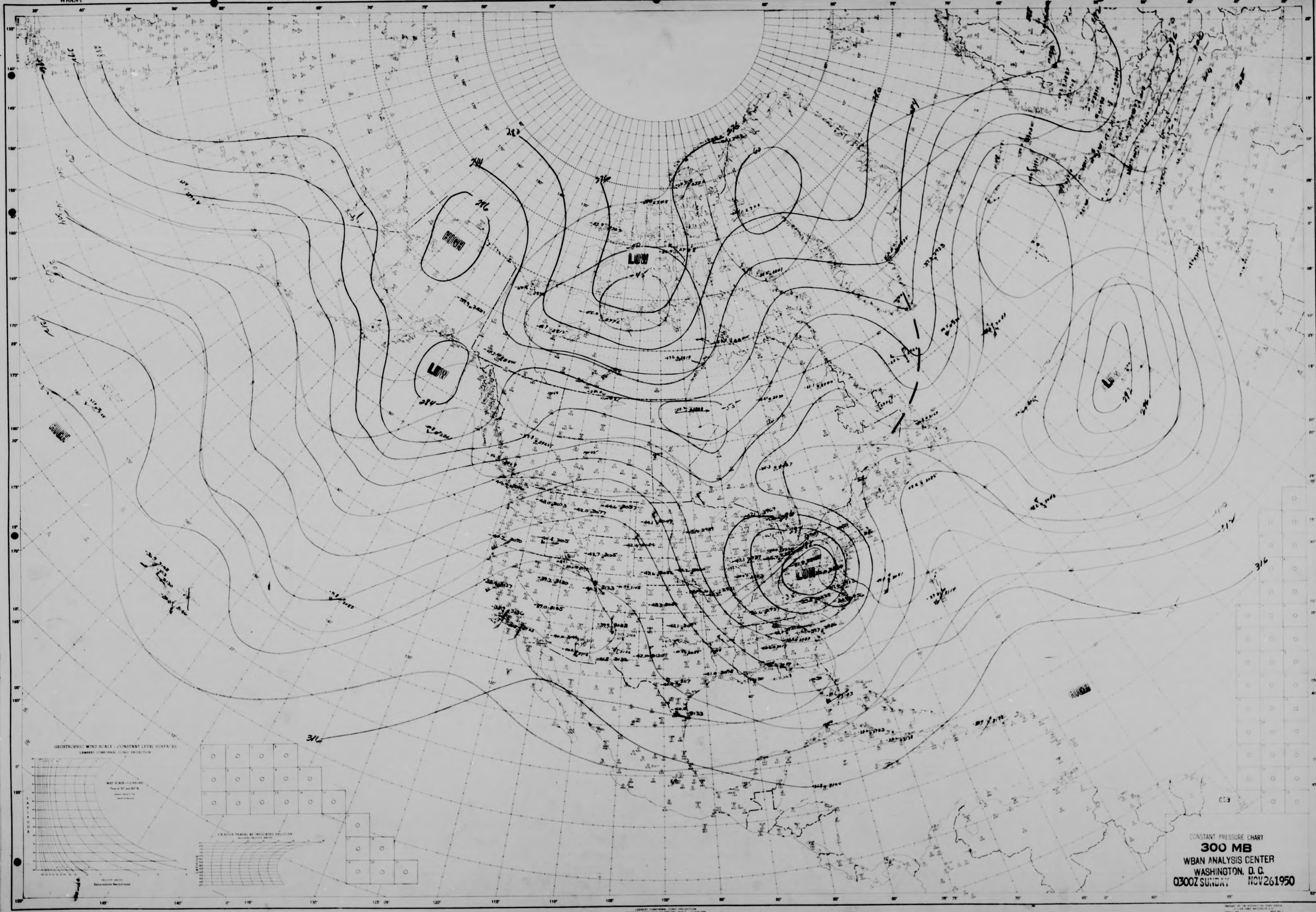

STATION ______ TIME ______ Z DATE ______

ANALYST ______ UNIT ______ PLOTTED BY ______ TYPE OF LEVEL ______

NORTH AMERICA
WBAN-1

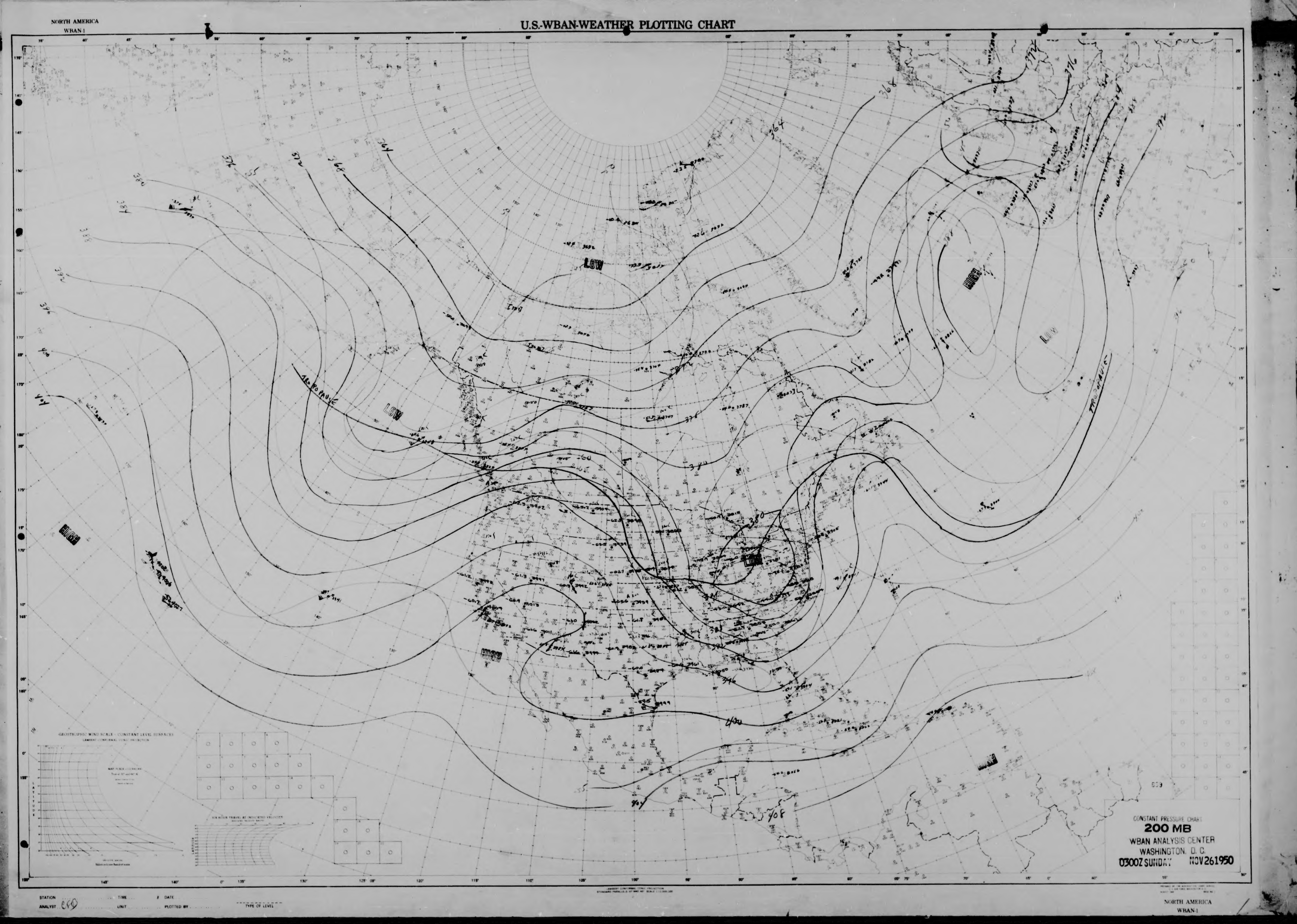

NORTH AMERICA
WBAN-1
U.S.-WBAN-WEATHER PLOTTING CHART
LOW
HIGH
LOW
LOW
LOW
HIGH
HIGH
TROPOPAUSE
CONSTANT PRESSURE CHART
200 MB
WBAN ANALYSIS CENTER
WASHINGTON, D. C.
0300Z SUNDAY NOV 26 1950
STATION
ANALYST
TIME
UNIT
DATE
PLOTTED BY
TYPE OF LEVEL
NORTH AMERICA
WBAN-1

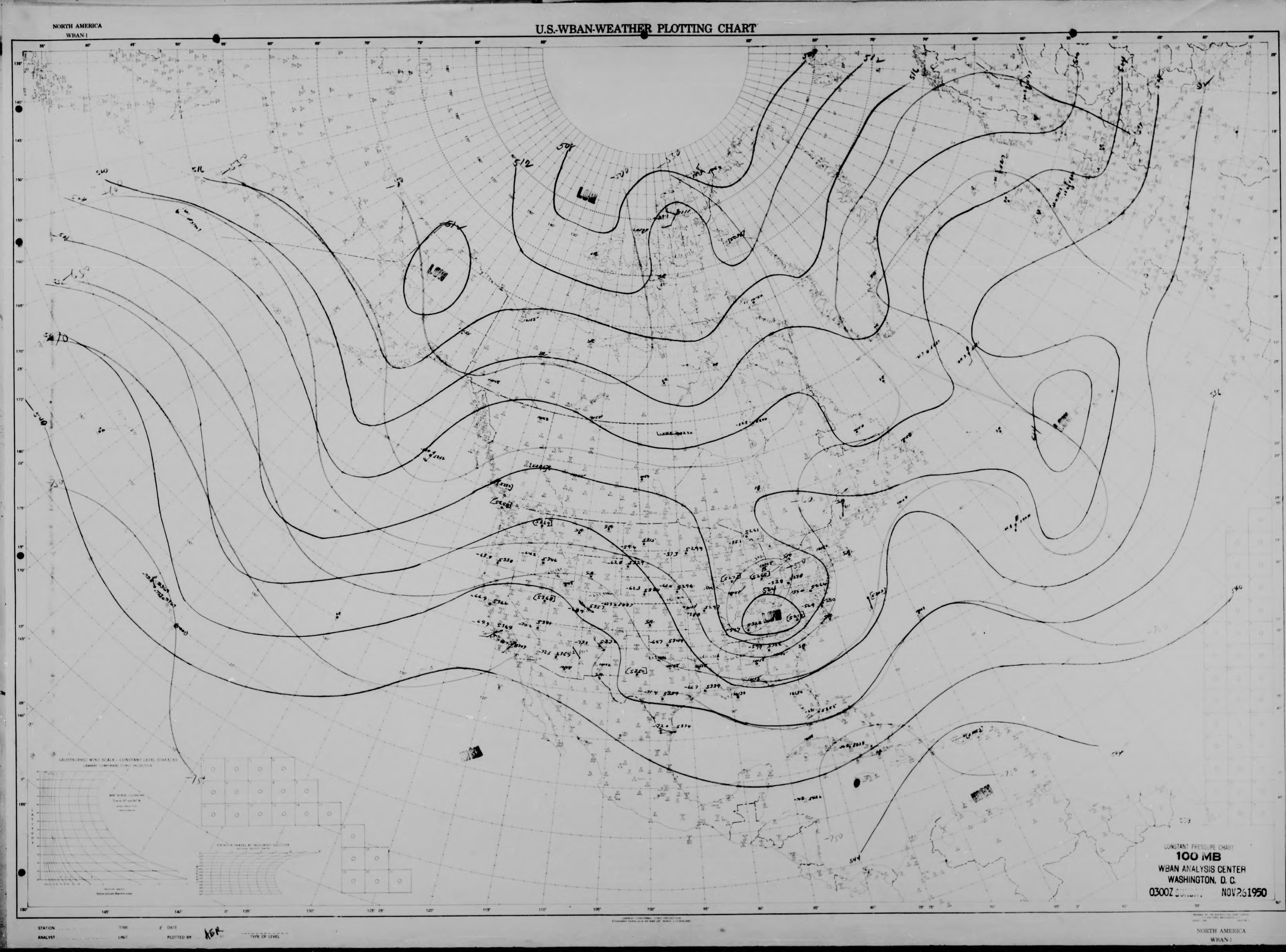

NORTH AMERICA
WBAN-1
U.S.-WBAN-WEATHER PLOTTING CHART
LOW
LOW
LOW
LOW
CONSTANT PRESSURE CHART
100 MB
WBAN ANALYSIS CENTER
WASHINGTON, D. C.
0300Z SUNDAY NOV 26 1950
STATION
TIME
DATE
ANALYST
UNIT
PLOTTED BY
TYPE OF LEVEL
NORTH AMERICA
WBAN-1

NORTH AMERICA
WBAN-1

U.S.-WBAN-WEATHER PLOTTING CHART

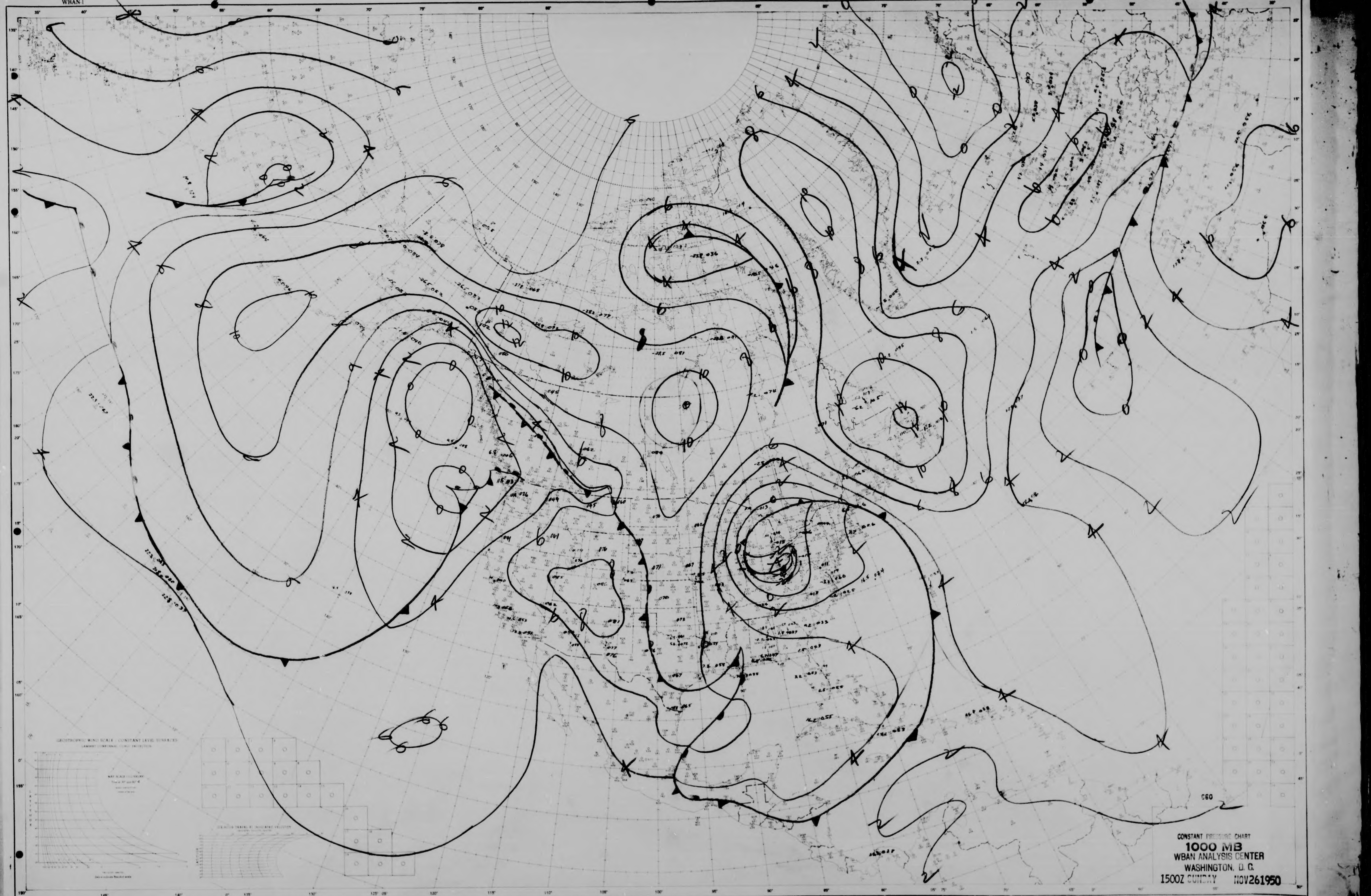

STATION ... TIME ... DATE
ANALYST RAD ... UNIT ... PLOTTED BY ... TYPE OF LEVEL

NORTH AMERICA
WBAN-1

NORTH AMERICA
WBAN-1
U.S.-WBAN-WEATHER PLOTTING CHART
LOW
HIGH
CONSTANT PRESSURE CHART
850 MB
WBAN ANALYSIS CENTER
WASHINGTON, D. C.
1500Z SUNDAY NOV261950
STATION
ANALYST
TIME
UNIT
DATE
PLOTTED BY
TYPE OF LEVEL
NORTH AMERICA
WBAN-1

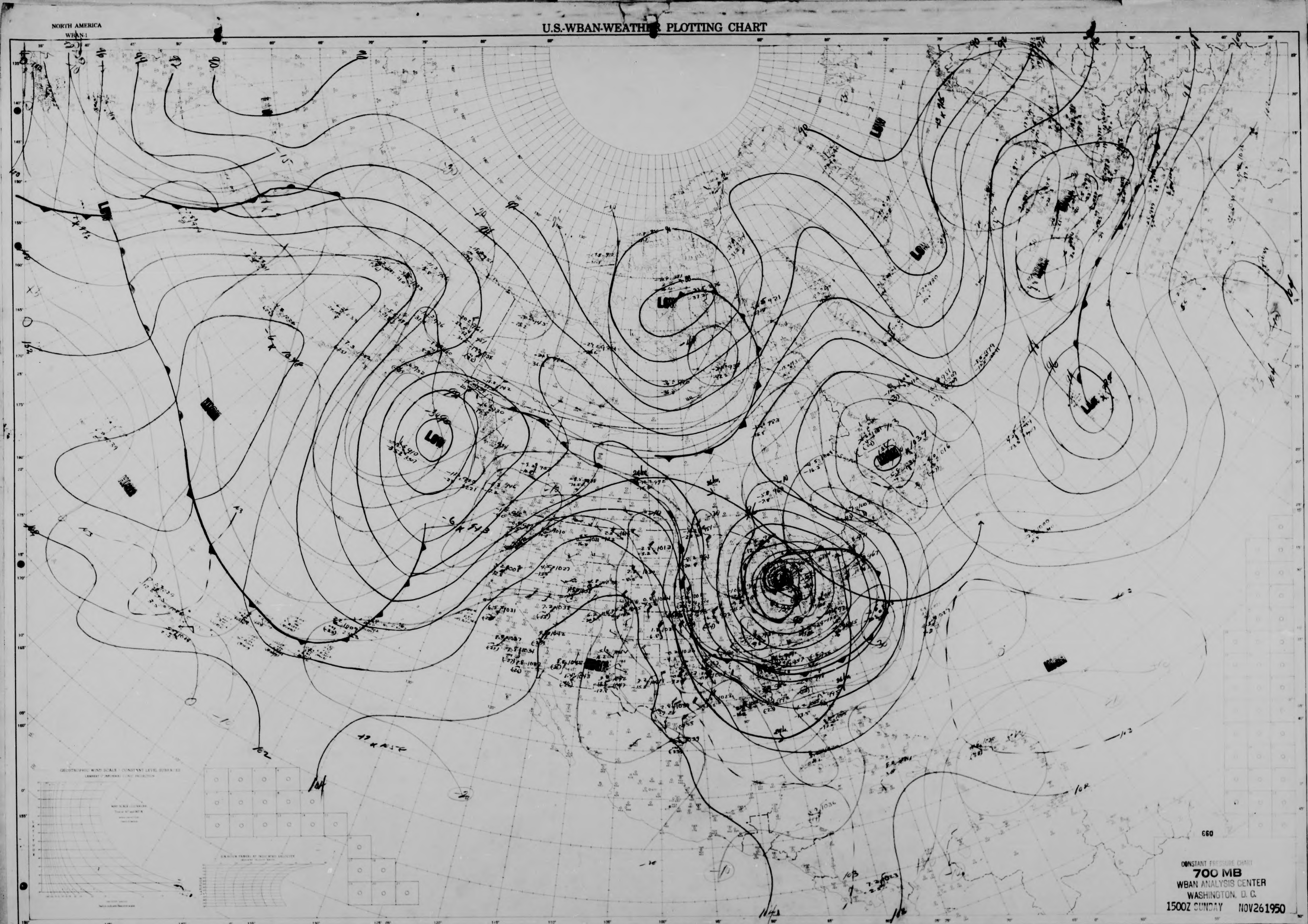
NORTH AMERICA
WBAN-1
U.S.-WBAN-WEATHER PLOTTING CHART
LOW
HIGH
660
CONSTANT PRESSURE CHART
700 MB
WBAN ANALYSIS CENTER
WASHINGTON, D.C.
1500Z SUNDAY NOV261950
STATION
TIME
DATE
ANALYST
UNIT
PLOTTED BY
TYPE OF LEVEL
NORTH AMERICA
WBAN-1

U.S.-WBAN-WEATHER PLOTTING CHART

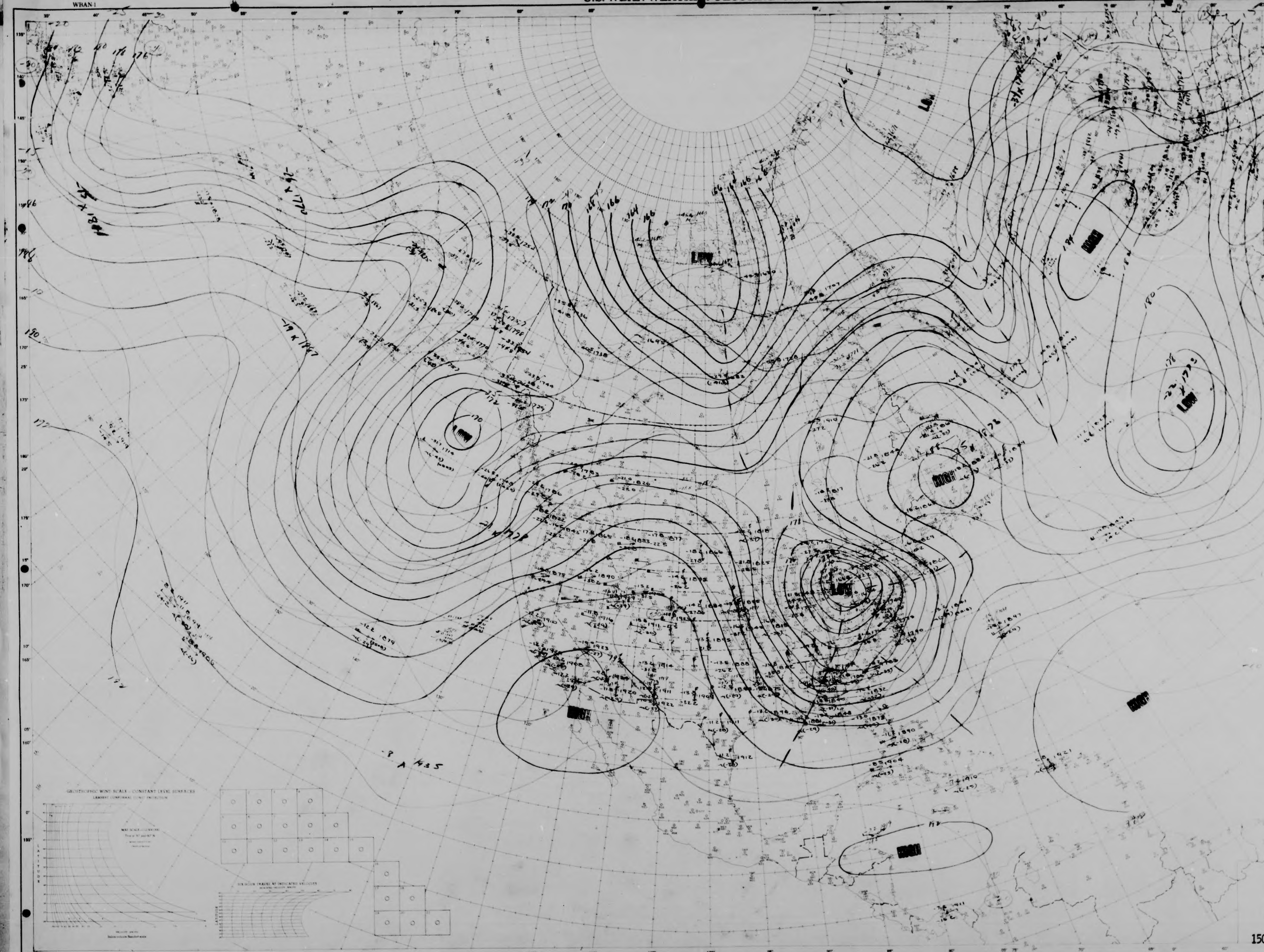

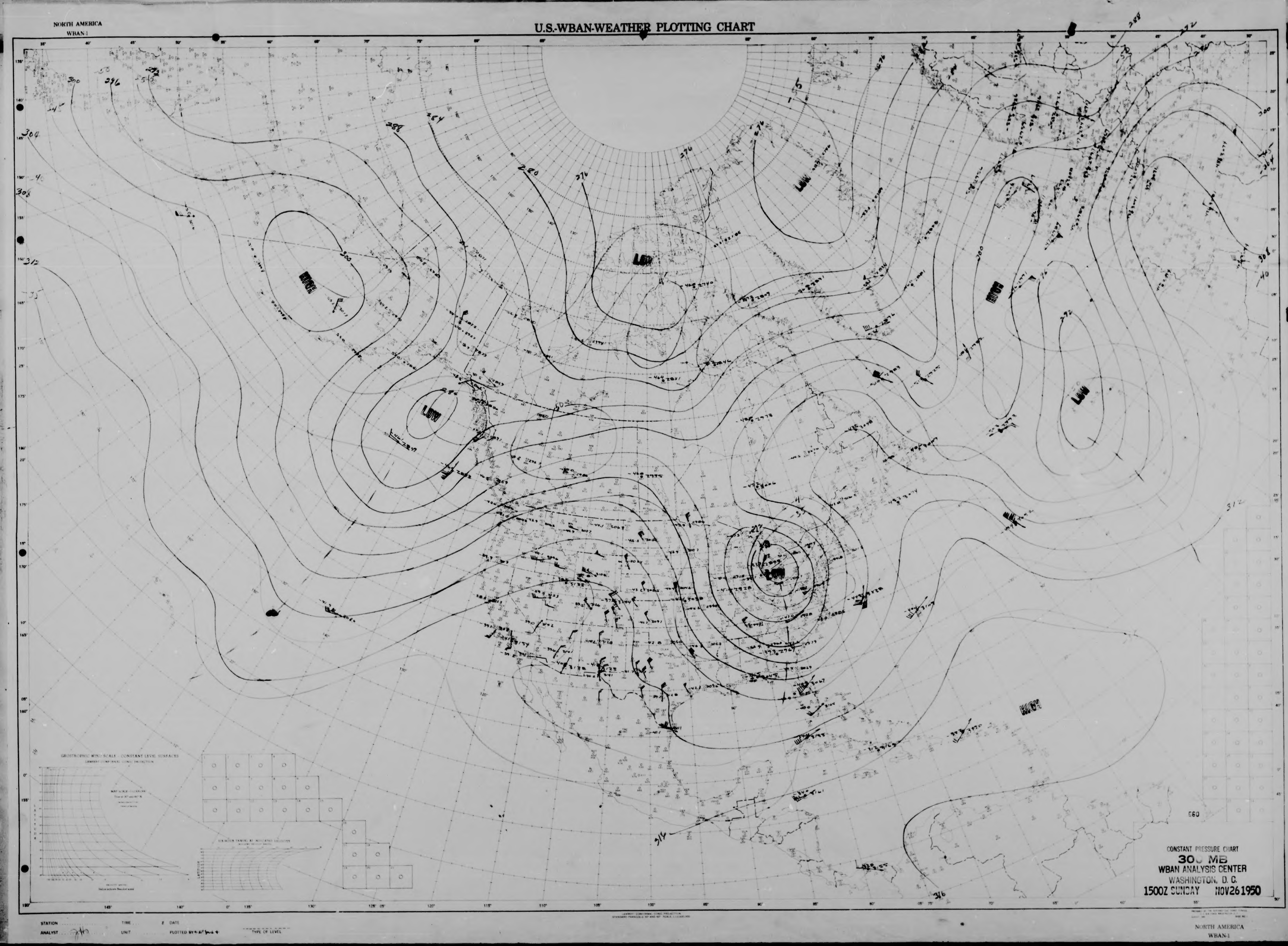
NORTH AMERICA
WBAN-1
U.S.-WBAN-WEATHER PLOTTING CHART
LOW
HIGH
LOW
LOW
LOW
HIGH
LOW
LOW
HIGH
CONSTANT PRESSURE CHART
300 MB
WBAN ANALYSIS CENTER
WASHINGTON, D. C.
1500Z SUNDAY NOV26 1950
STATION
ANALYST
TIME
DATE
UNIT
TYPE OF LEVEL
NORTH AMERICA
WBAN-1

NORTH AMERICA
WBAN-1

U.S.-WBAN-WEATHER PLOTTING CHART

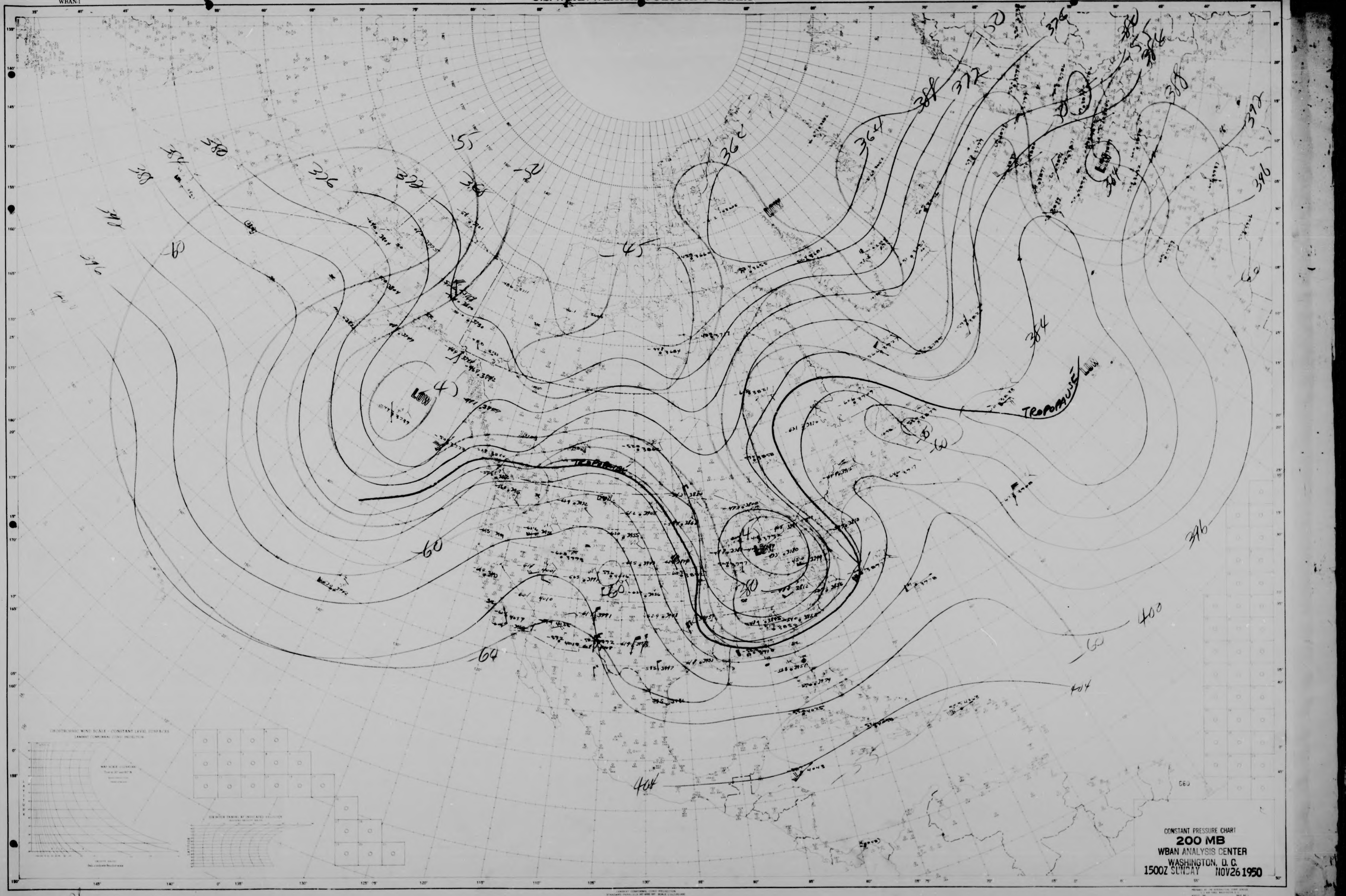

STATION
ANALYST
TIME
UNIT
PLOTTED BY
TYPE OF LEVEL

NORTH AMERICA
WBAN-1

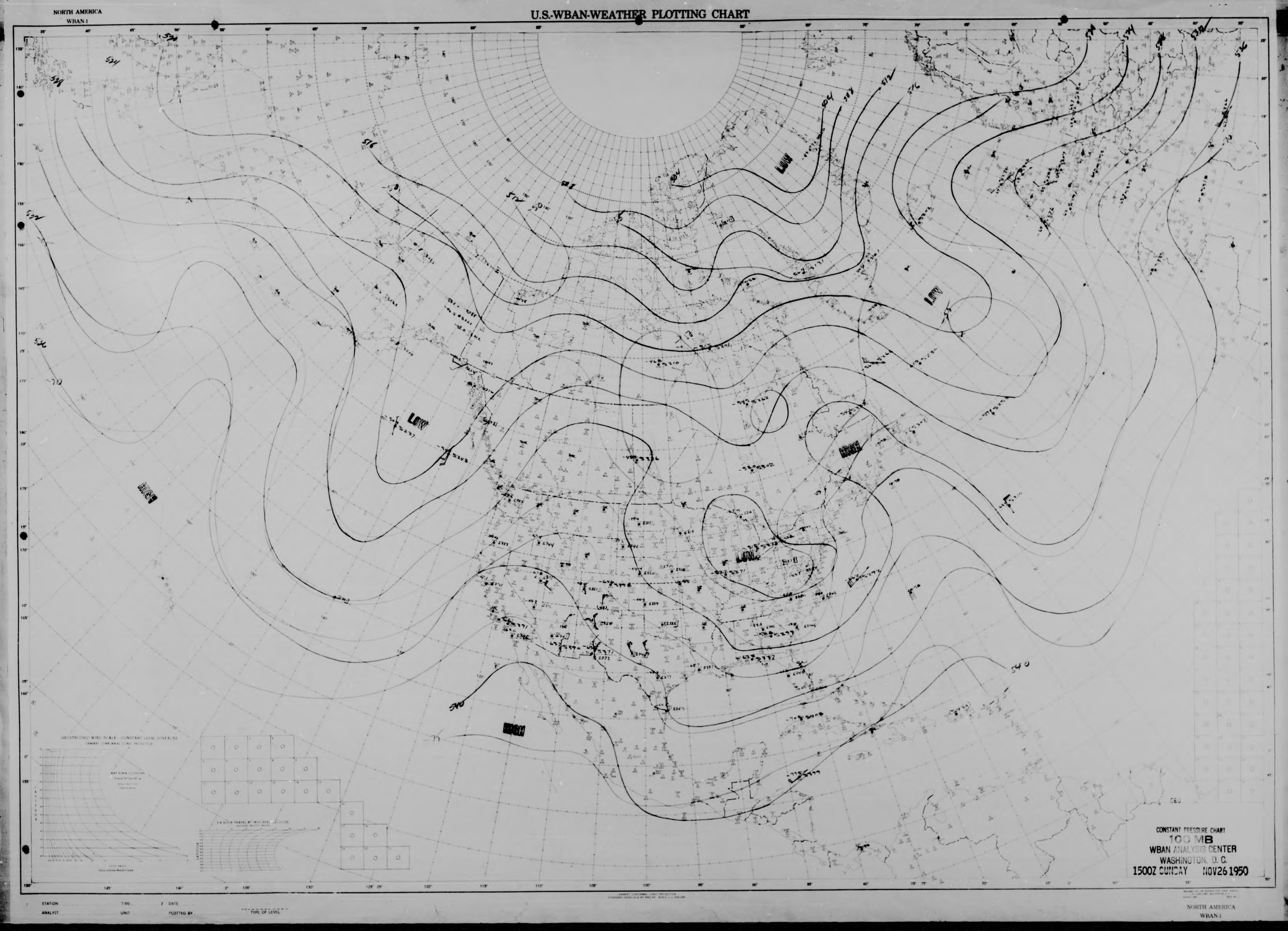
NORTH AMERICA
WBAN-1
U.S.-WBAN-WEATHER PLOTTING CHART
LOW
LOW
LOW
LOW
HIGH
HIGH
HIGH
540
CONSTANT PRESSURE CHART
100 MB
WBAN ANALYSIS CENTER
WASHINGTON, D. C.
1500Z SUNDAY NOV 26 1950
STATION
TIME
DATE
ANALYST
UNIT
PLOTTED BY
TYPE OF LEVEL
NORTH AMERICA
WBAN-1

NORTH AMERICA
WBAN-1

U.S.-WBAN-WEATHER PLOTTING CHART

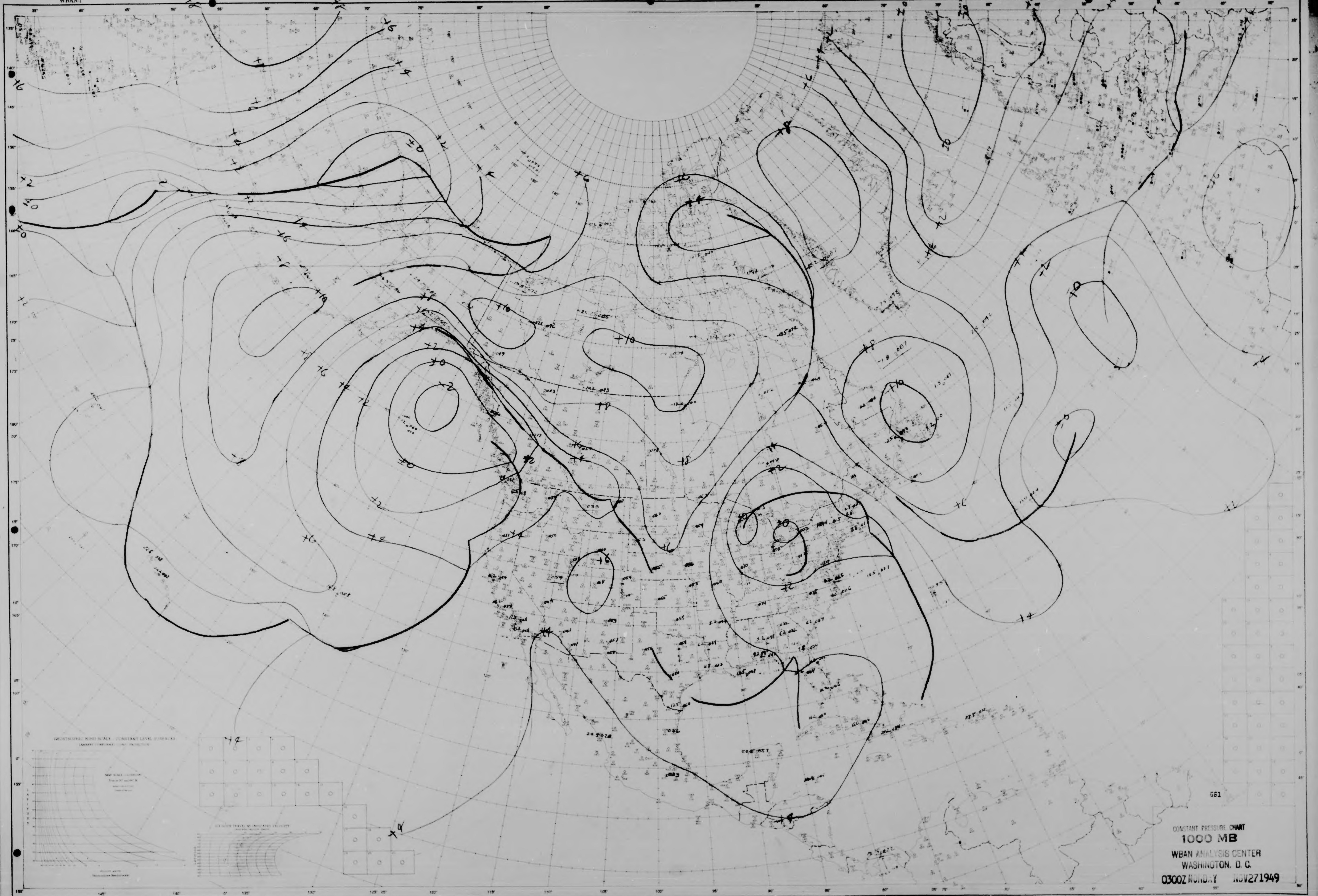

CONSTANT PRESSURE CHART
1000 MB
WBAN ANALYSIS CENTER
WASHINGTON, D. C.
0300Z MONDAY NOV27 1949

STATION | TIME | Z DATE
ANALYST | UNIT | PLOTTED BY | TYPE OF LEVEL

NORTH AMERICA
WBAN-1

NORTH AMERICA
WBAN-1
U.S.-WBAN-WEATHER PLOTTING CHART
HIGH
LOW
CONSTANT PRESSURE CHART
850 MB
WASHINGTON, D.C.
0300Z MONDAY NOV 27 1949
STATION
ANALYST
TIME
DATE
UNIT
PLOTTED BY
TYPE OF LEVEL
NORTH AMERICA
WBAN-1

NORTH AMERICA
WBAN 1

U.S.-WBAN-WEATHER PLOTTING CHART

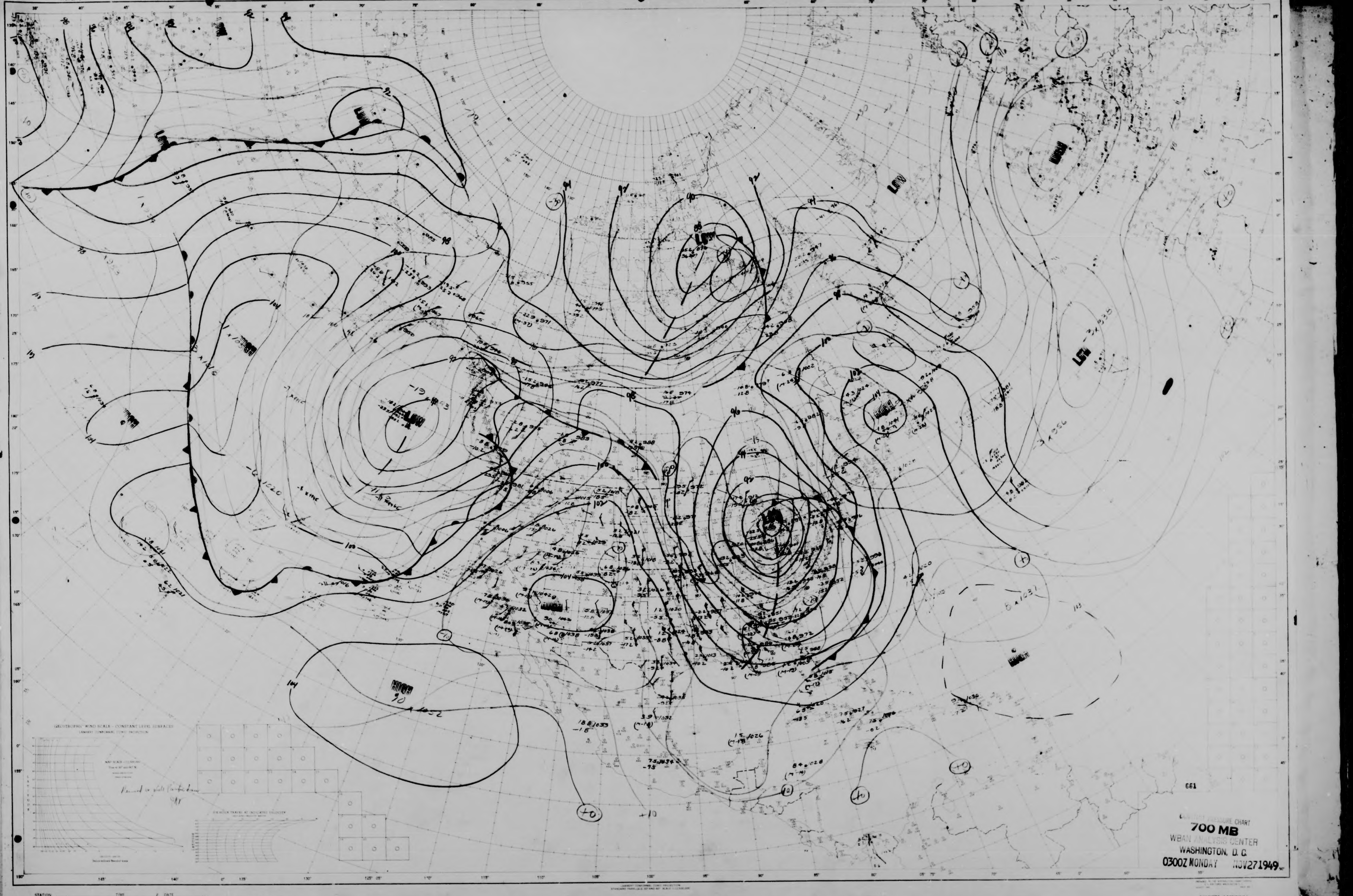

STATION TIME DATE
ANALYST UNIT PLOTTED BY TYPE OF LEVEL

NORTH AMERICA
WBAN-1

NORTH AMERICA
WBAN-1
U.S.-WBAN-WEATHER PLOTTING CHART
LOW
LOW
LOW
LOW
LOW
HIGH
HIGH
HIGH
HIGH
661
CONSTANT PRESSURE CHART
500 MB
WBAN ANALYSIS CENTER
WASHINGTON, D. C.
0300Z MONDAY NOV271949
STATION
TIME
DATE
ANALYST
UNIT
PLOTTED BY
TYPE OF LEVEL
NORTH AMERICA
WBAN-1

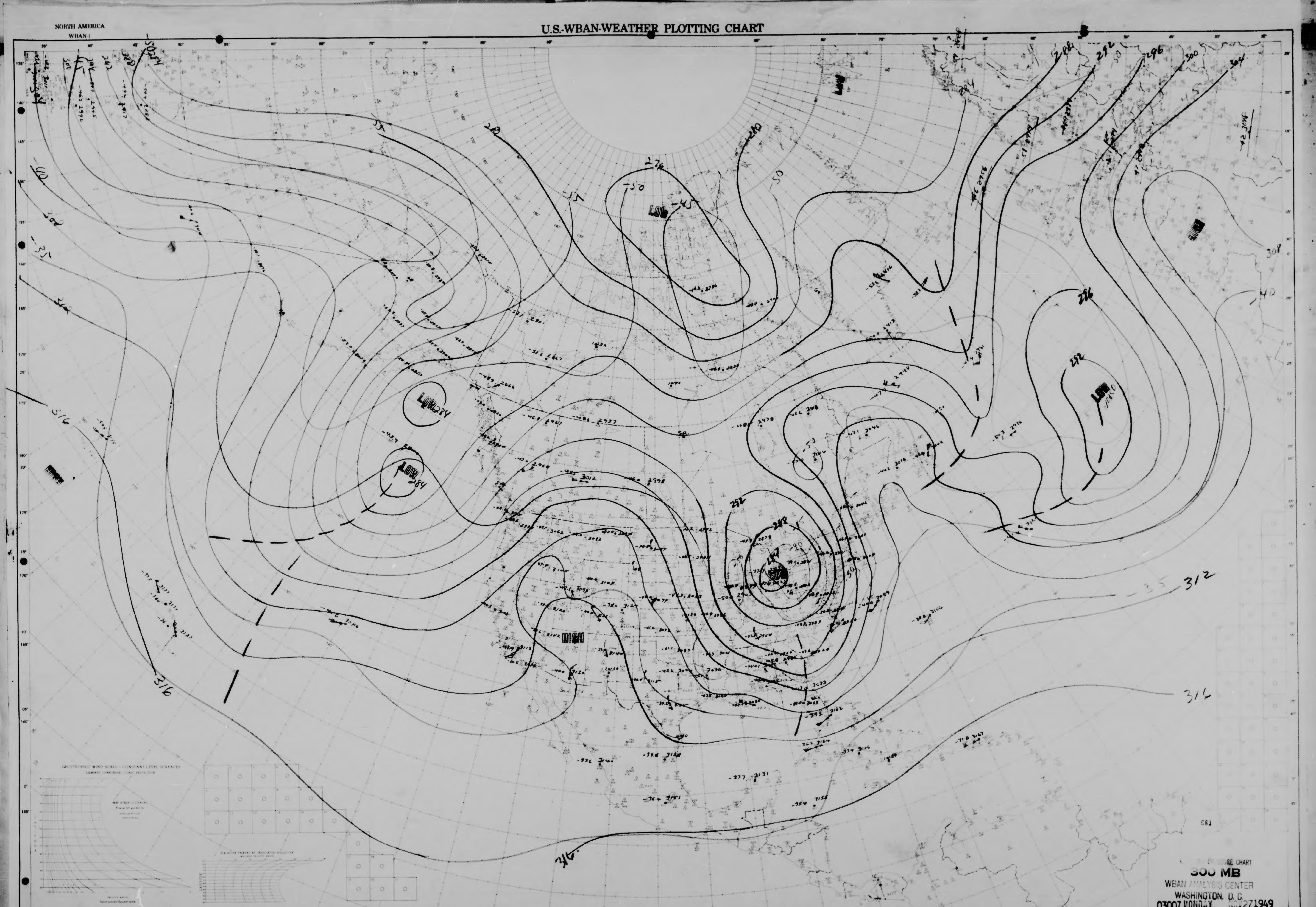

NORTH AMERICA
WBAN-1
U.S.-WBAN-WEATHER PLOTTING CHART
LOW
HIGH
300 MB
WBAN ANALYSIS CENTER
WASHINGTON, D.C.
0300Z MONDAY NOV 27 1949
STATION
ANALYST
TIME
DATE
UNIT
PLOTTED BY
TYPE OF LEVEL
NORTH AMERICA
WBAN-1

NORTH AMERICA
WBAN-1

U.S.-WBAN-WEATHER PLOTTING CHART

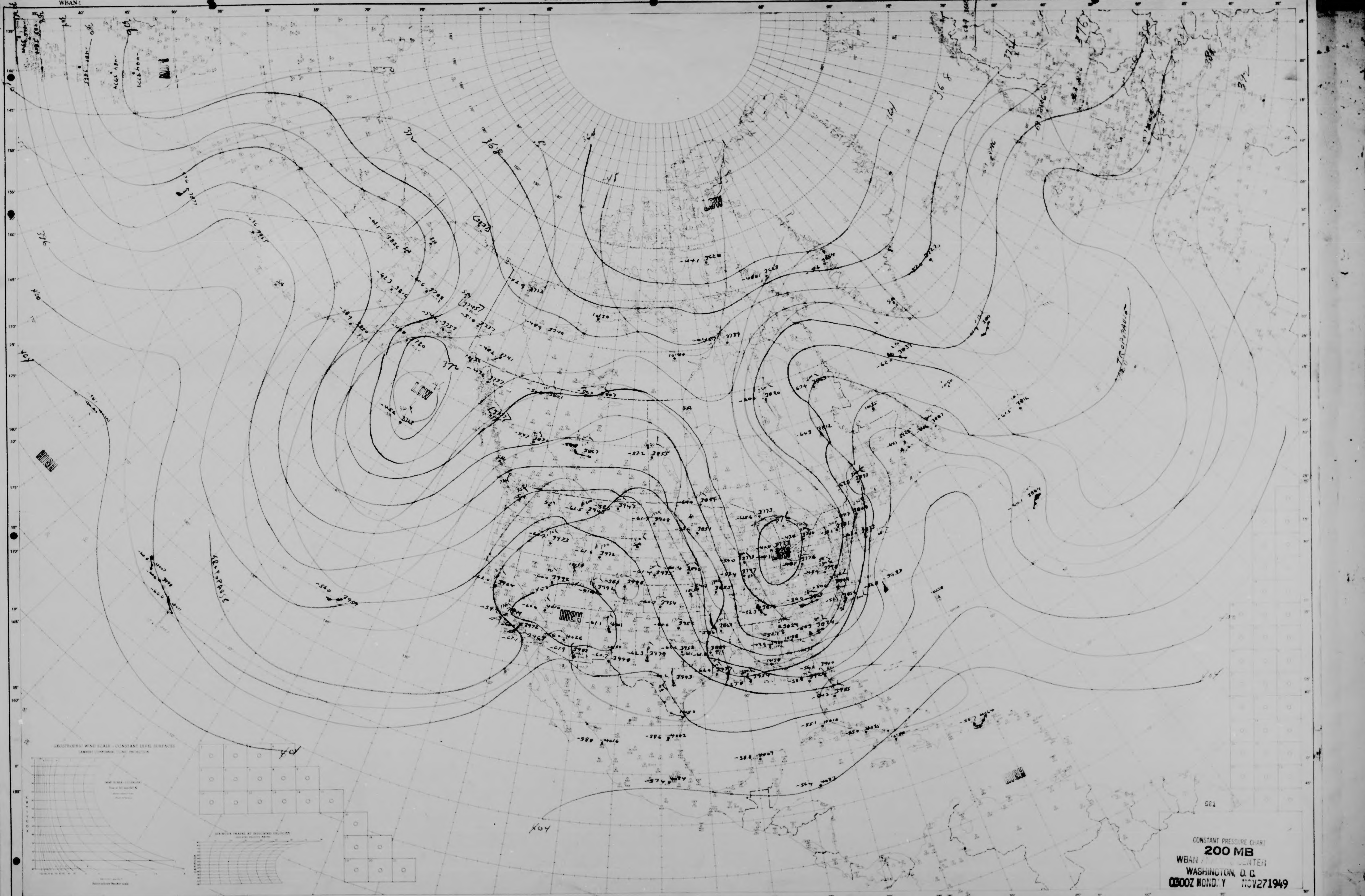

STATION
ANALYST
TIME
UNIT
DATE
PLOTTED BY
TYPE OF LEVEL

NORTH AMERICA
WBAN-1

NORTH AMERICA
WBAN-1

U.S.-WBAN-WEATHER PLOTTING CHART

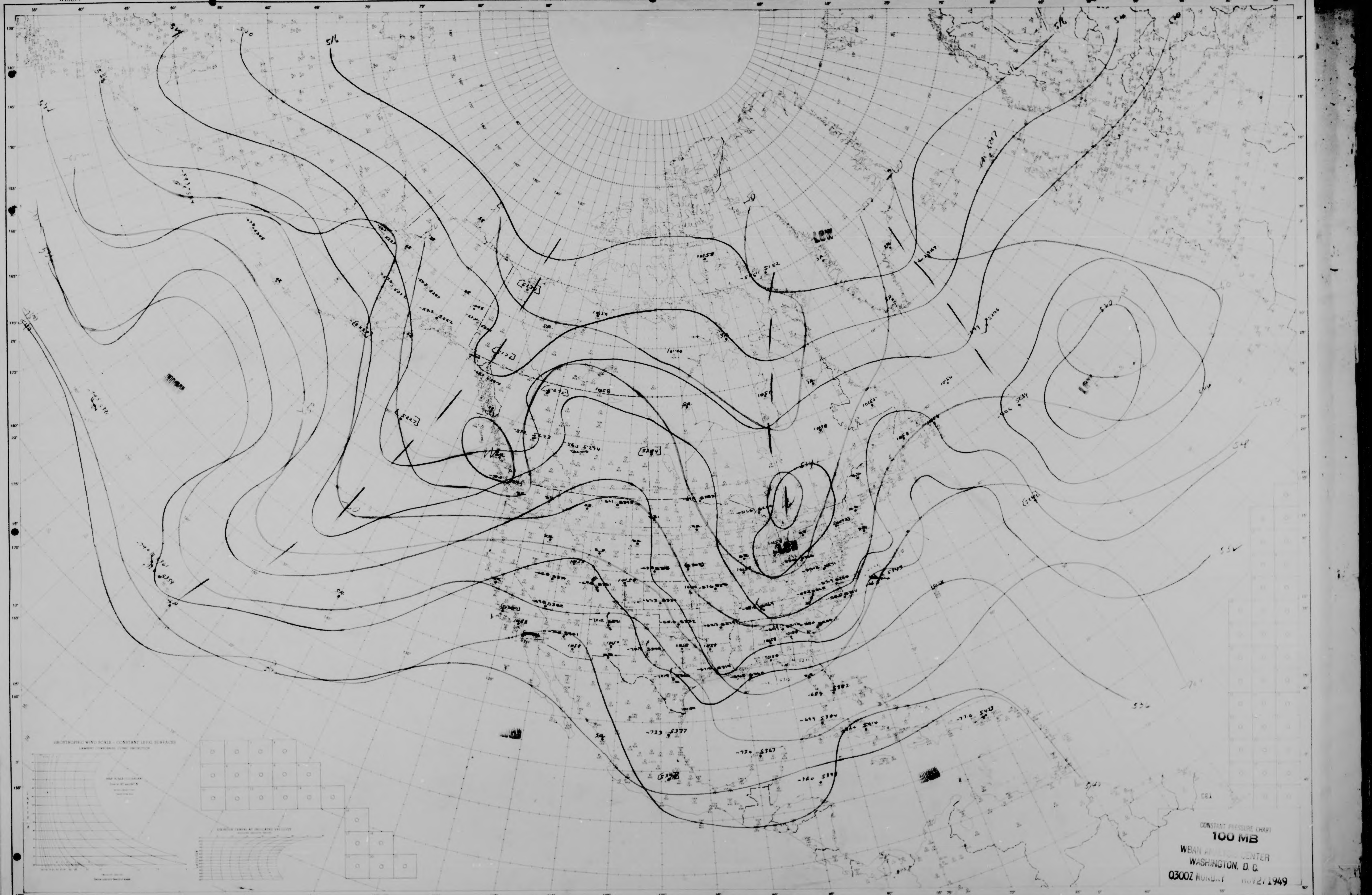

STATION | TIME | DATE
ANALYST: AER | UNIT | PLOTTED BY | TYPE OF LEVEL

NORTH AMERICA
WBAN-1

NORTH AMERICA
WBAN-1

U.S.-WBAN-WEATHER PLOTTING CHART

STATION TIME DATE
ANALYST PLOTTED BY TYPE OF LEVEL

NORTH AMERICA
WBAN-1

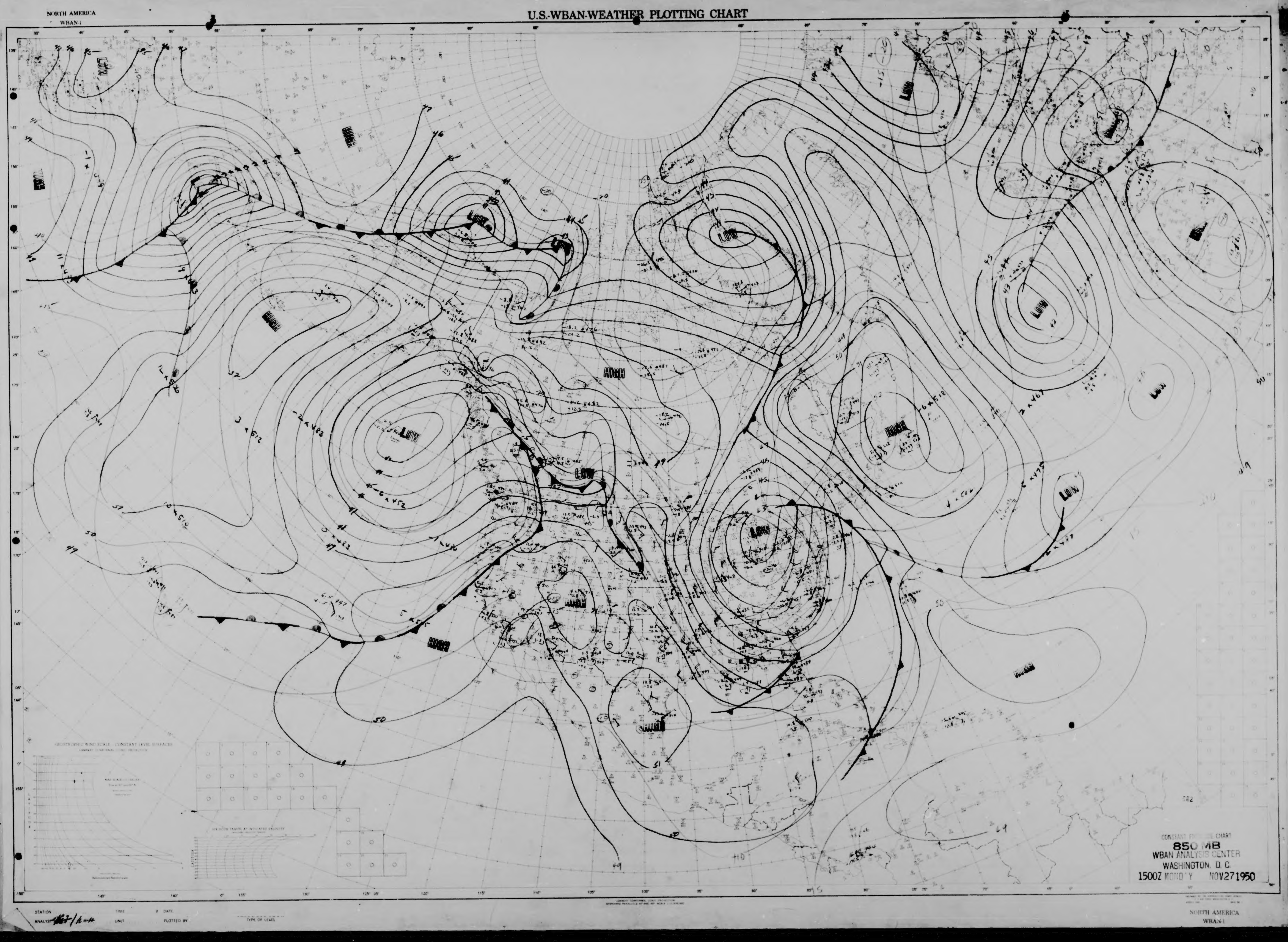

NORTH AMERICA
WBAN 1
U.S.-WBAN-WEATHER PLOTTING CHART
HIGH
LOW
CONSTANT PRESSURE CHART
850 MB
WBAN ANALYSIS CENTER
WASHINGTON, D. C.
1500Z MONDAY NOV271950
STATION
ANALYST
TIME
DATE
UNIT
PLOTTED BY
TYPE OF LEVEL
NORTH AMERICA
WBAN-1

NORTH AMERICA
WBAN 1

U.S.-WBAN-WEATHER PLOTTING CHART

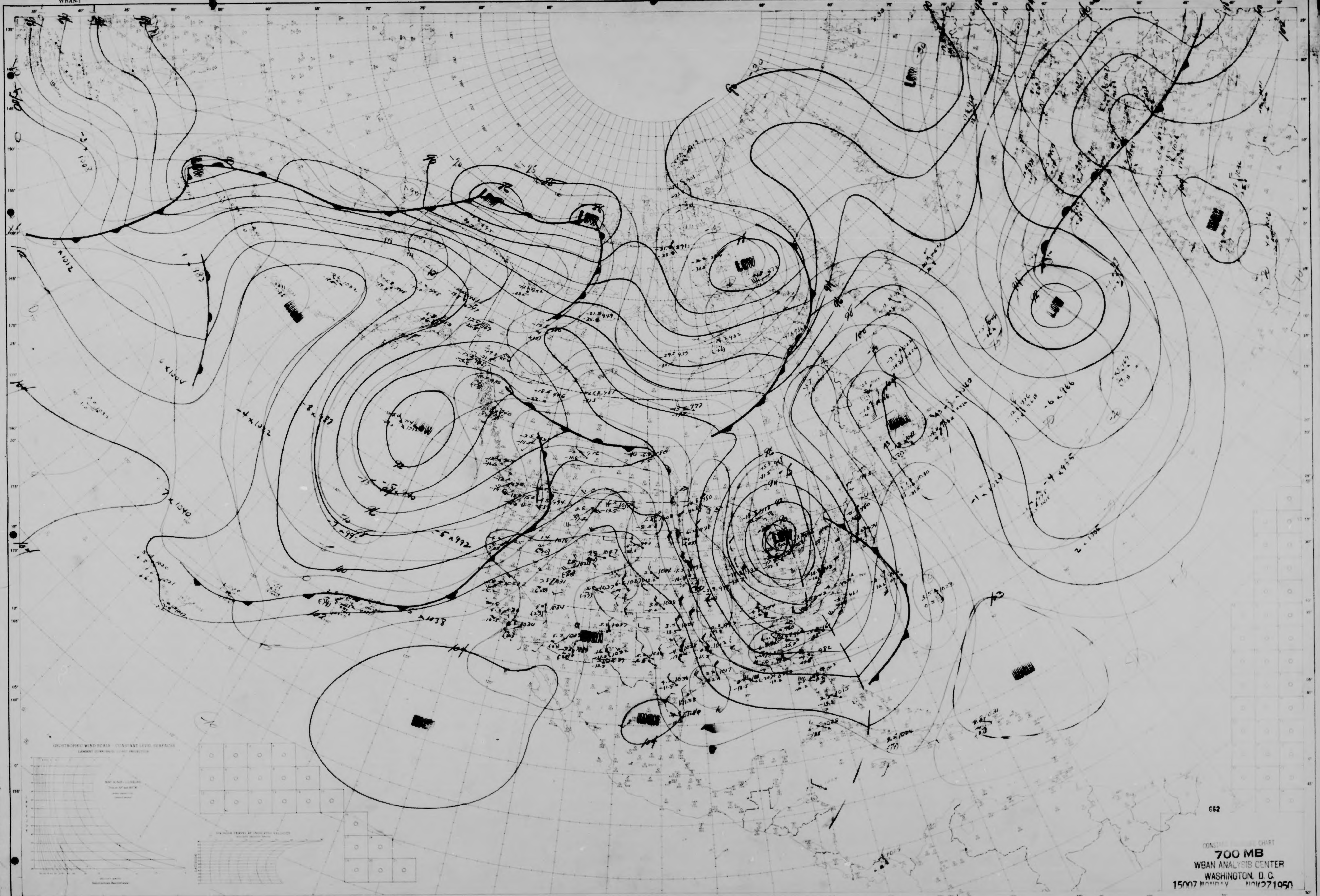

STATION
ANALYST
TIME
UNIT
PLOTTED BY
TYPE OF LEVEL

NORTH AMERICA
WBAN 1

NORTH AMERICA
WBAN-1
U.S.-WBAN-WEATHER PLOTTING CHART
HIGH
HIGH
HIGH
LOW
LOW
LOW
562
CONSTANT PRESSURE CHART
500 MB
WBAN ANALYSIS CENTER
WASHINGTON, D. C.
1500Z MONDAY NOV27 1950
STATION
ANALYST
PLOTTED BY
TYPE OF LEVEL
NORTH AMERICA
WBAN-1

NORTH AMERICA
WBAN 1

U.S.-WBAN-WEATHER PLOTTING CHART

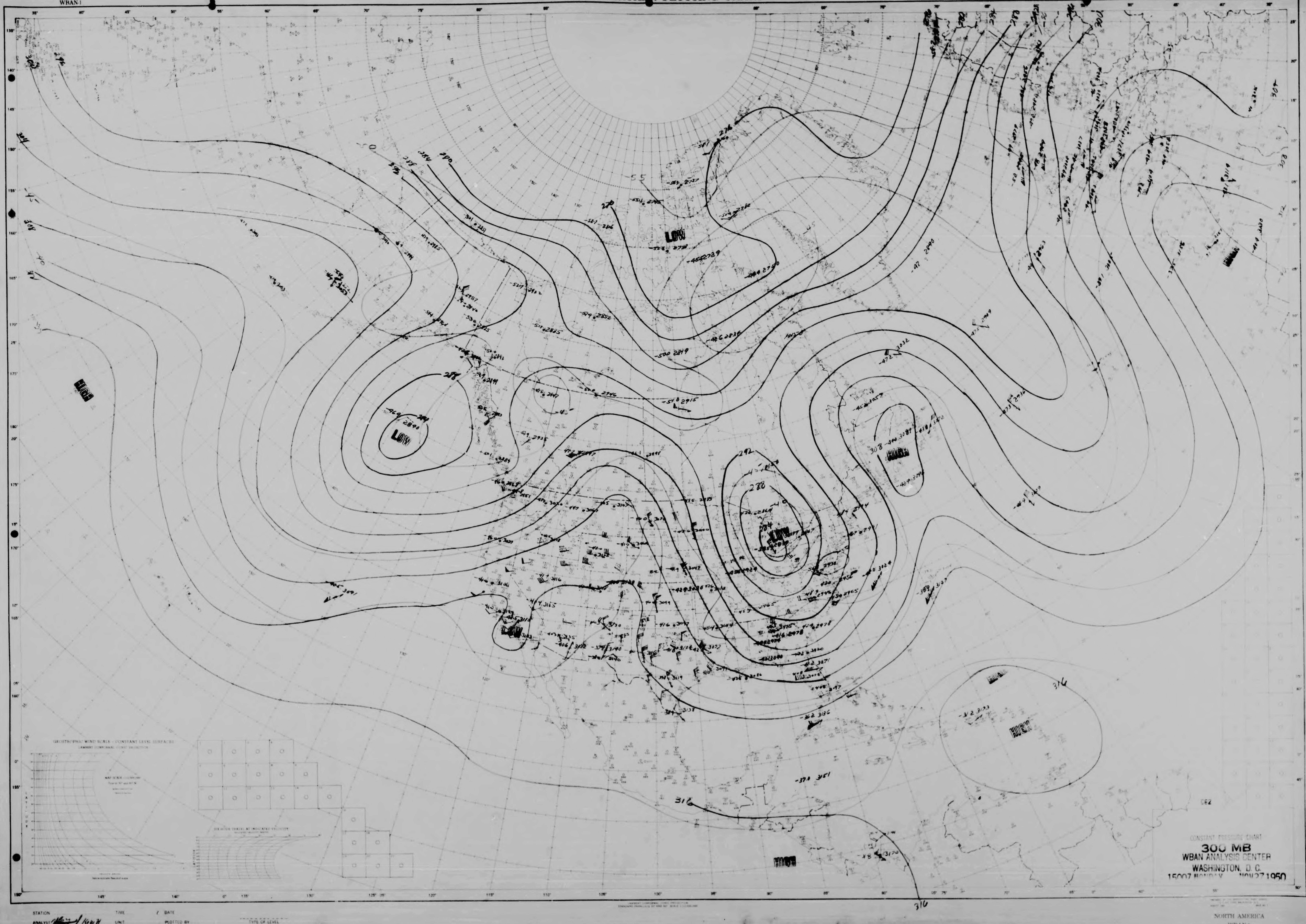

STATION
ANALYST
TIME
UNIT
DATE
PLOTTED BY
TYPE OF LEVEL

NORTH AMERICA
WBAN 1

NORTH AMERICA
WBAN-1

U.S.-WBAN-WEATHER PLOTTING CHART

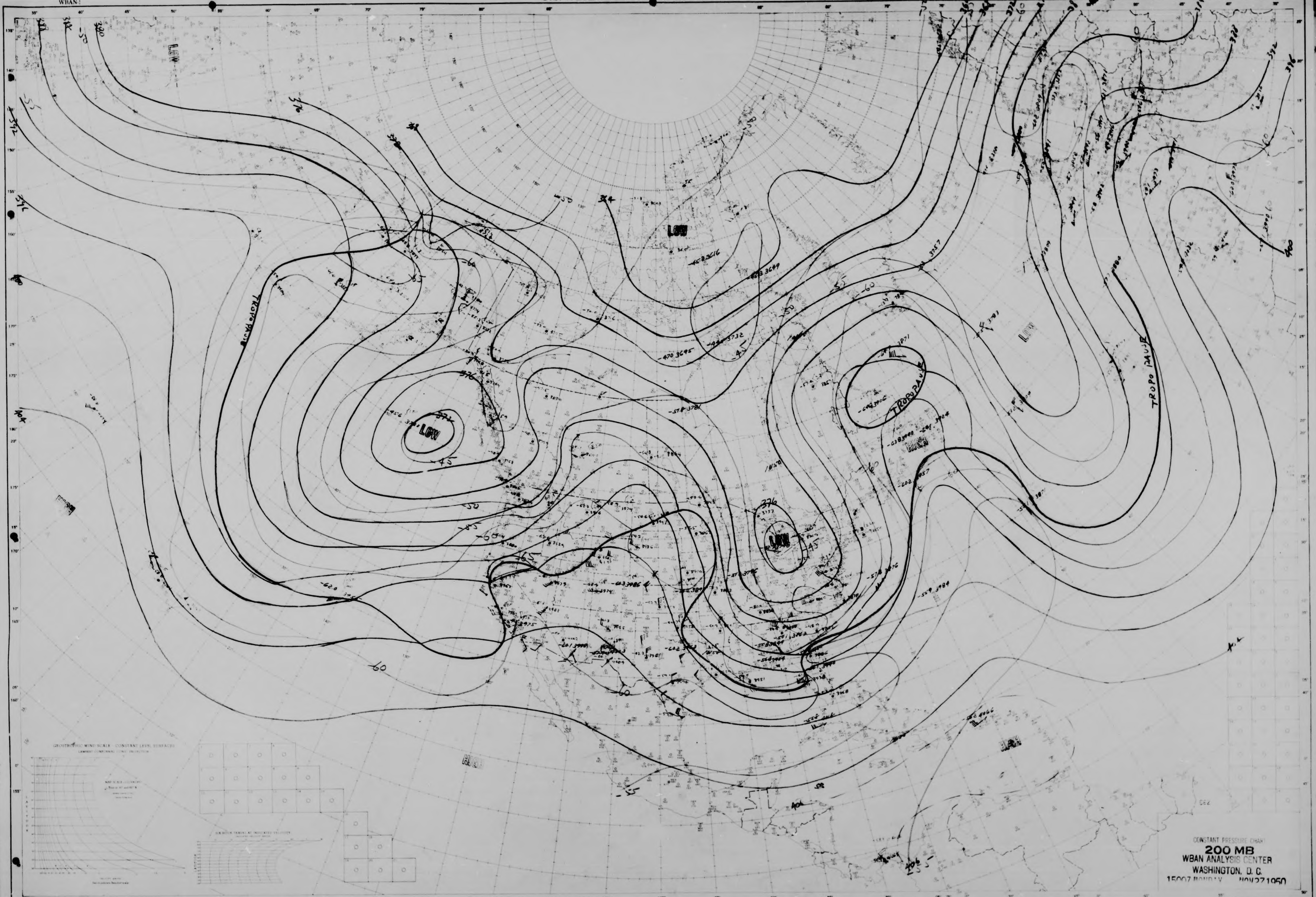

STATION TIME DATE
ANALYST UNIT PLOTTED BY TYPE OF LEVEL

NORTH AMERICA
WBAN-1

NORTH AMERICA
WBAN-1

U.S.-WBAN-WEATHER PLOTTING CHART

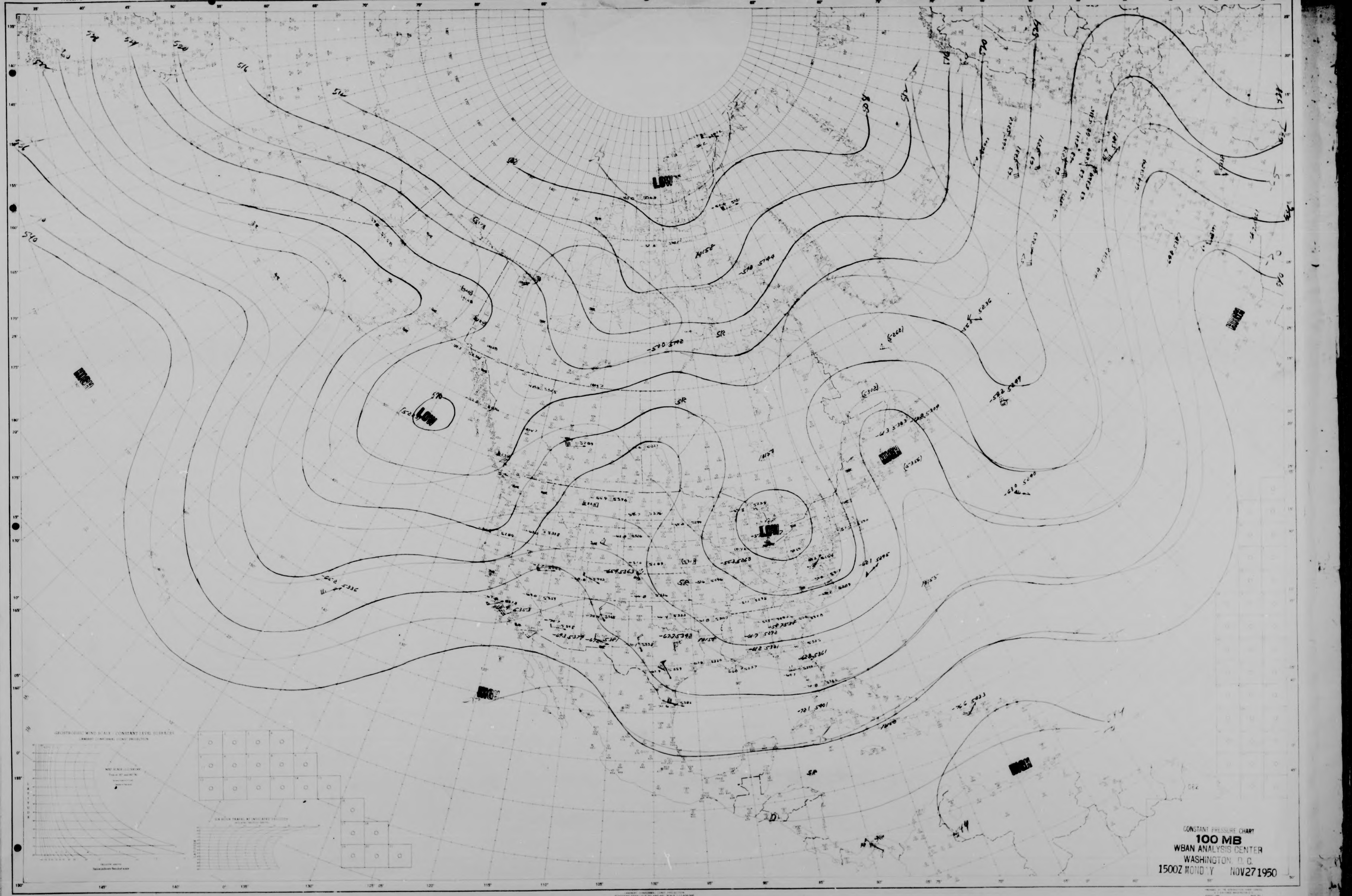

CONSTANT PRESSURE CHART
100 MB
WBAN ANALYSIS CENTER
WASHINGTON, D. C.
1500Z MONDAY NOV 27 1950

STATION
ANALYST
PLOTTED BY
TYPE OF LEVEL

NORTH AMERICA
WBAN-1

NORTH AMERICA
WBAN-1
U.S.-WBAN-WEATHER PLOTTING CHART
CONSTANT PRESSURE CHART
1000 MB
WBAN ANALYSIS CENTER
WASHINGTON, D. C.
0300Z TUESDAY NOV 28 1950
STATION
TIME
DATE
ANALYST
UNIT
PLOTTED BY
TYPE OF LEVEL
NORTH AMERICA
WBAN-1

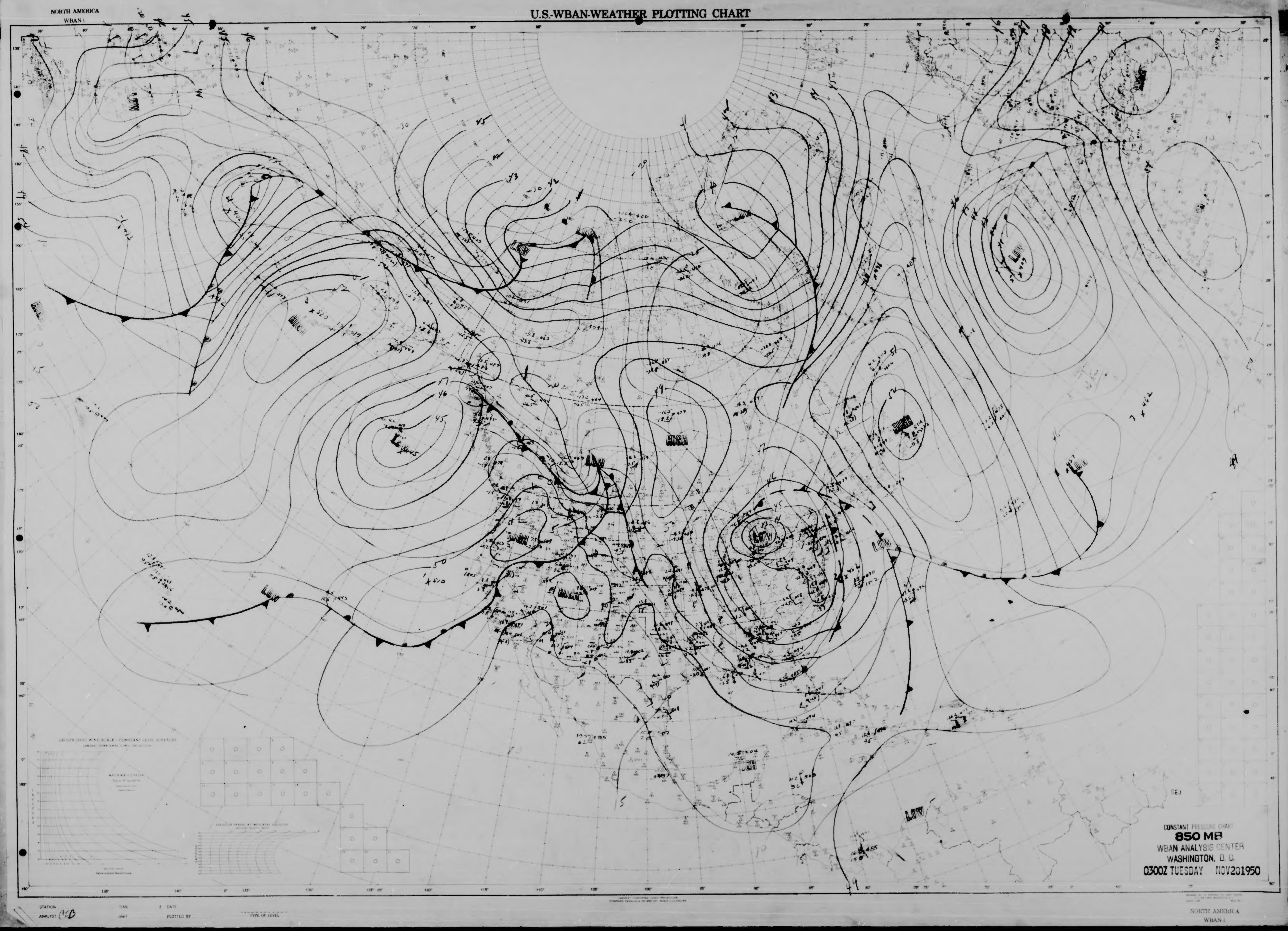
NORTH AMERICA
WBAN-1
U.S.-WBAN-WEATHER PLOTTING CHART
LOW
HIGH
CONSTANT PRESSURE CHART
850 MB
WBAN ANALYSIS CENTER
WASHINGTON, D. C.
0300Z TUESDAY NOV 28 1950
STATION
ANALYST
TIME
DATE
UNIT
PLOTTED BY
TYPE OF LEVEL
NORTH AMERICA
WBAN-1

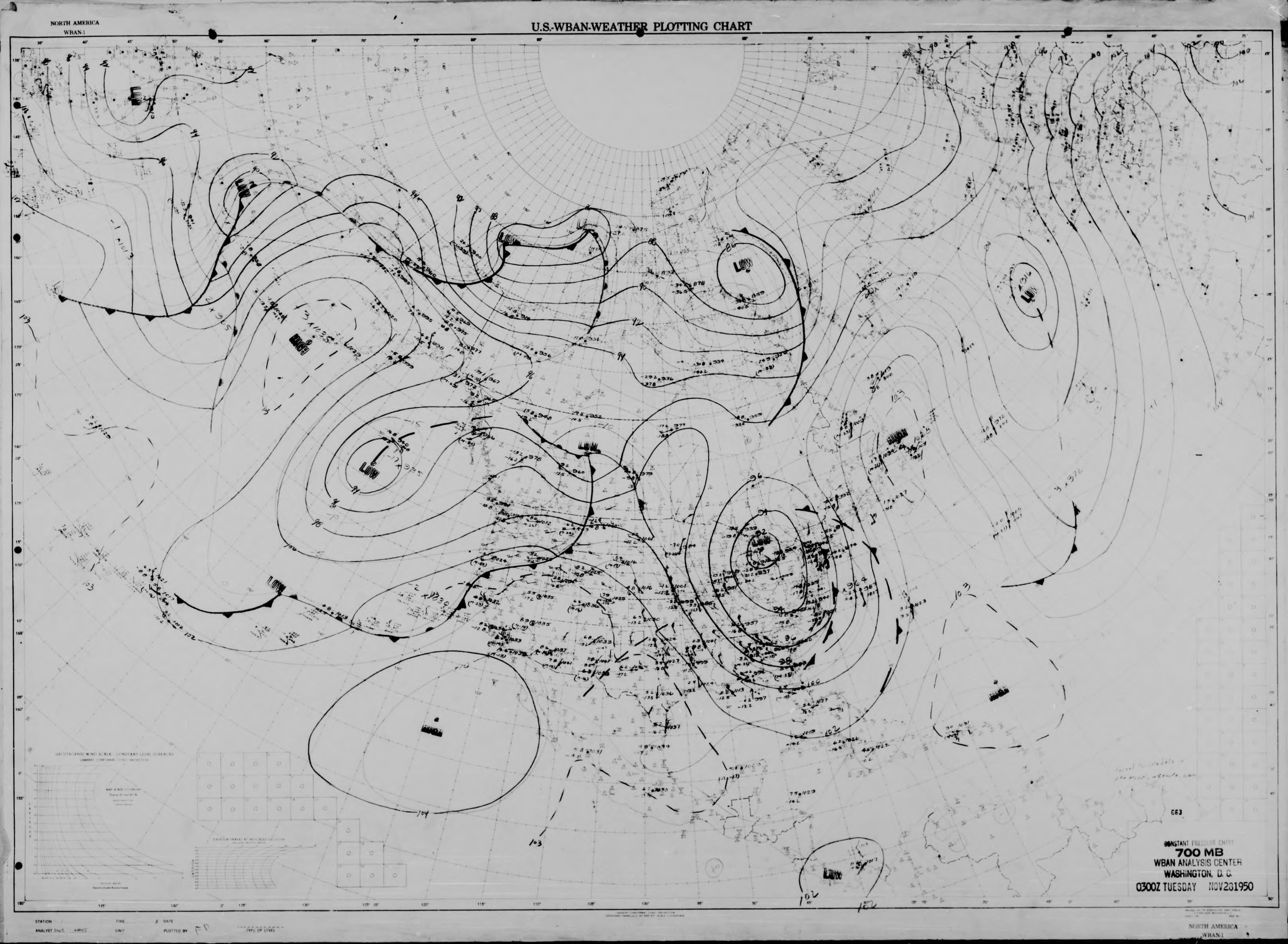
NORTH AMERICA
WBAN-1
U.S.-WBAN-WEATHER PLOTTING CHART
LOW
HIGH
663
CONSTANT PRESSURE CHART
700 MB
WBAN ANALYSIS CENTER
WASHINGTON, D. C.
0300Z TUESDAY NOV281950
NORTH AMERICA
WBAN-1

NORTH AMERICA
WBAN-1

U.S.-WBAN-WEATHER PLOTTING CHART

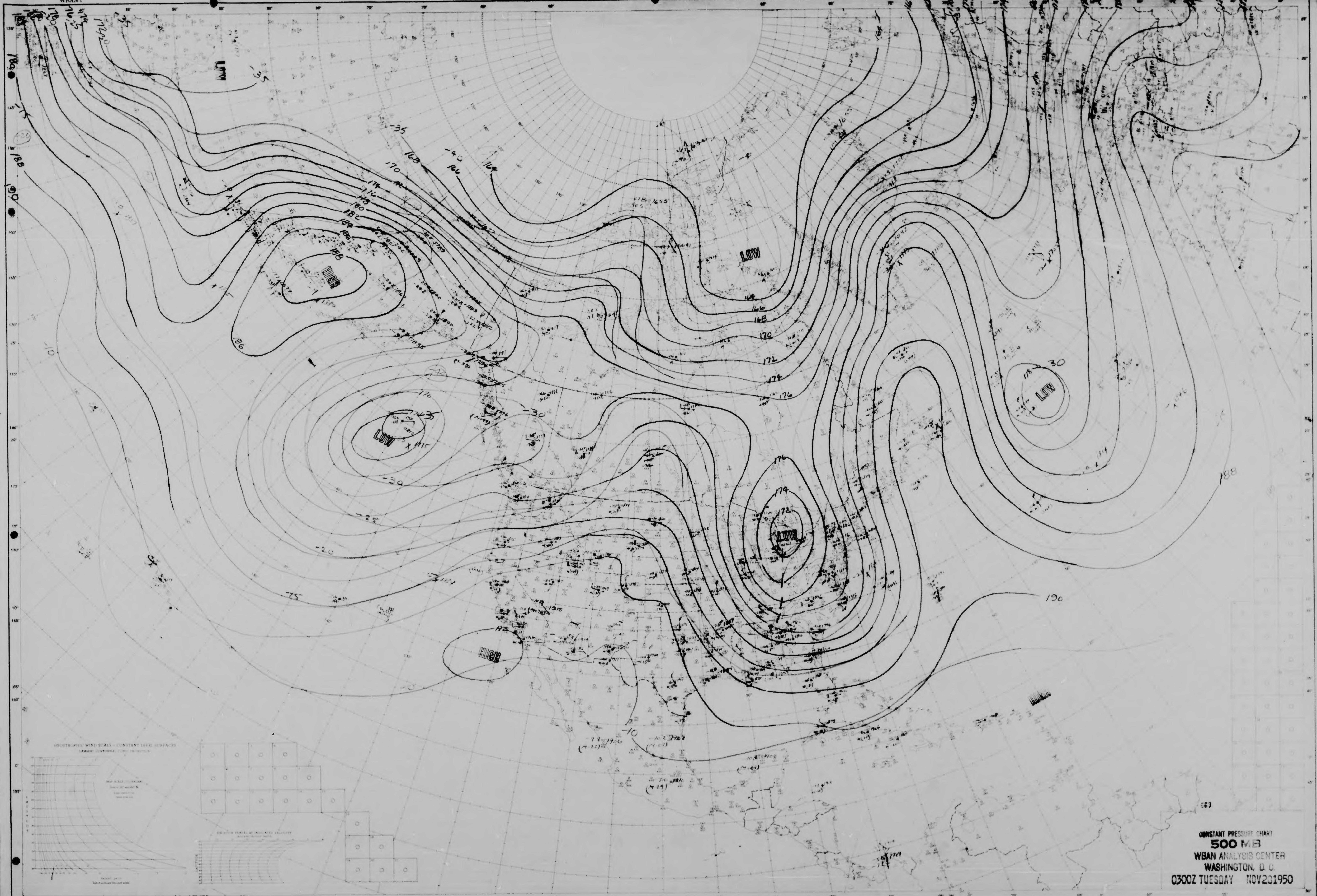

STATION TIME DATE
ANALYST UNIT PLOTTED BY TYPE OF LEVEL

NORTH AMERICA
WBAN-1

NORTH AMERICA
WBAN-1

U.S.-WBAN-WEATHER PLOTTING CHART

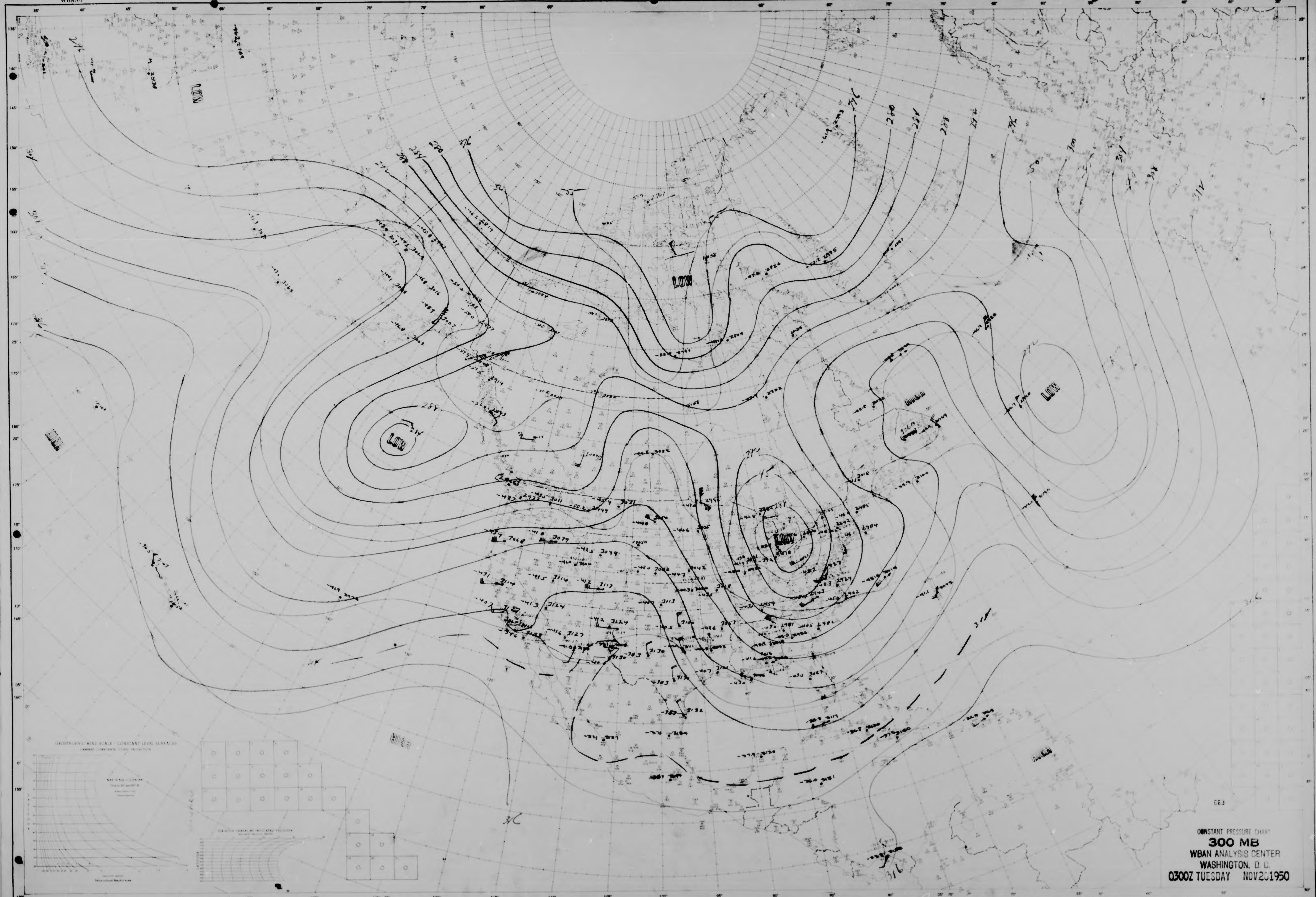

STATION TIME Z DATE
ANALYST UNIT PLOTTED BY TYPE OF LEVEL

NORTH AMERICA
WBAN-1

NORTH AMERICA
WBAN-1

U.S.-WBAN-WEATHER PLOTTING CHART

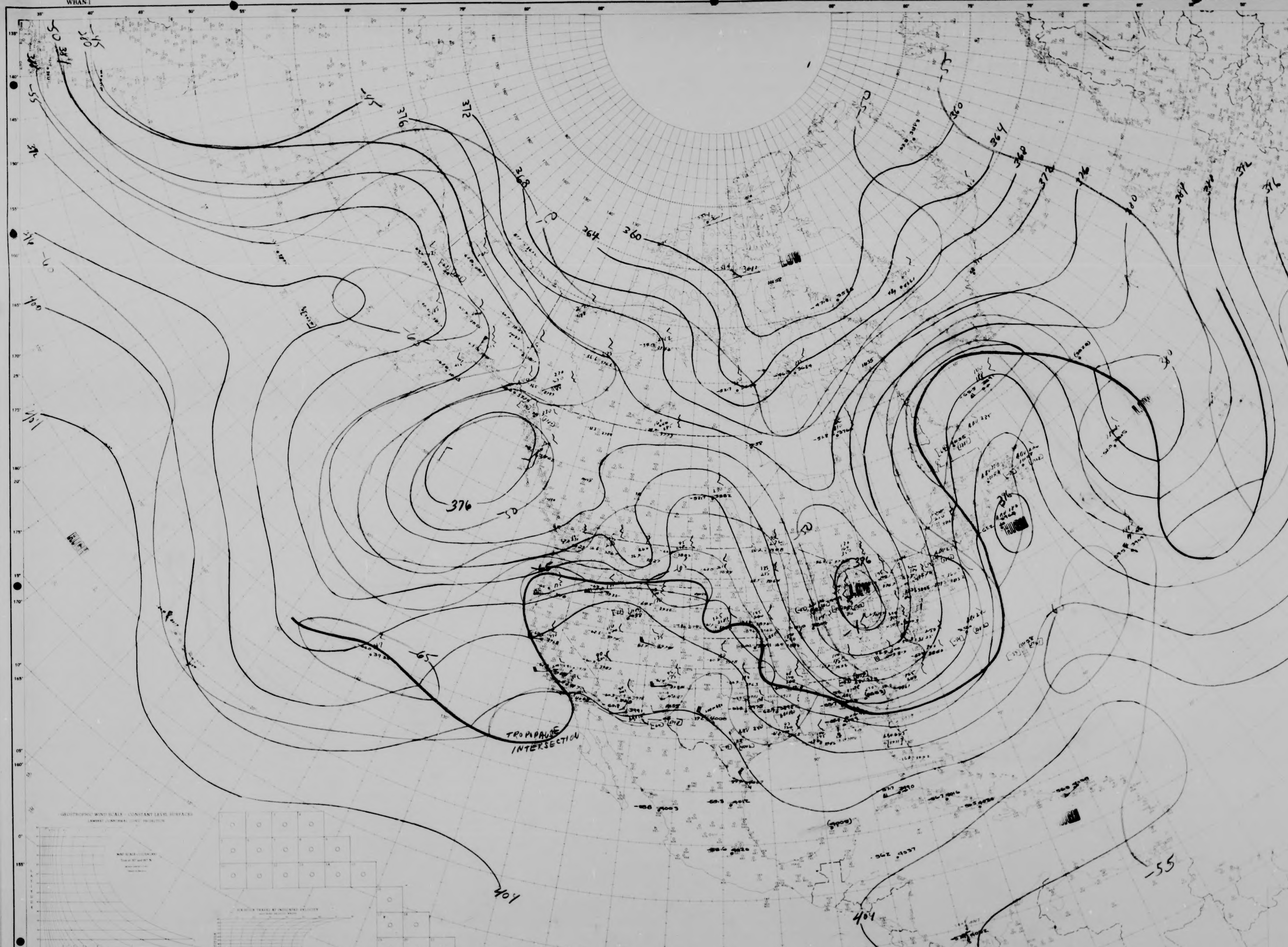

STATION
ANALYST
TIME
UNIT
PLOTTED BY
TYPE OF LEVEL

NORTH AMERICA
WBAN-1

NORTH AMERICA
WBAN-1

U.S.-WBAN-WEATHER PLOTTING CHART

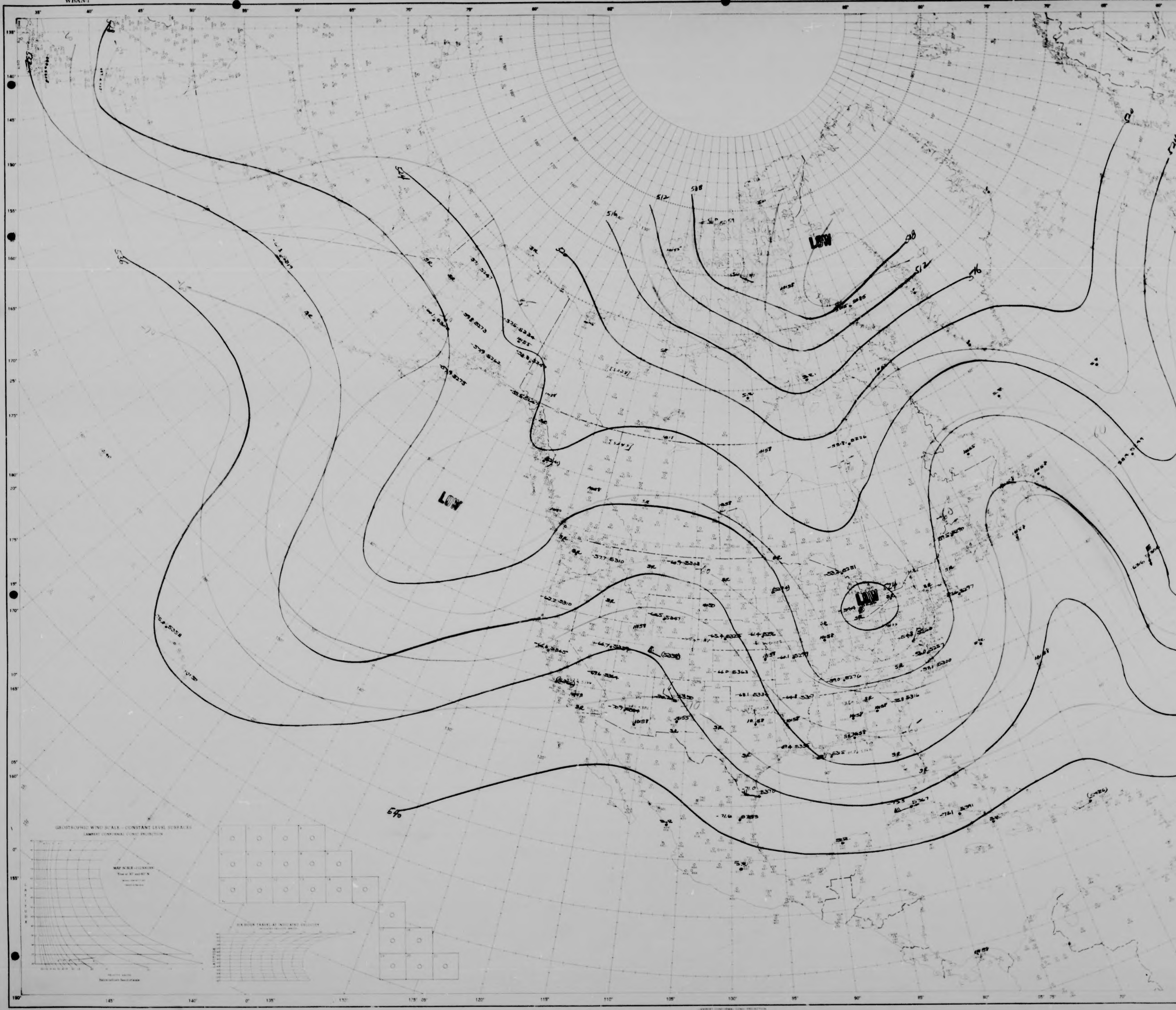

STATION | TIME Z | DATE
ANALYST | UNIT | PLOTTED BY | TYPE OF LEVEL

NORTH AMERICA
WBAN-1

NORTH AMERICA
WBAN-1

U.S.-WBAN-WEATHER PLOTTING CHART



STATION
ANALYST RPY
TIME
UNIT
PLOTTED BY
TYPE OF LEVEL

NORTH AMERICA
WBAN-1

NORTH AMERICA
WBAN-1

U.S.-WBAN-WEATHER PLOTTING CHART

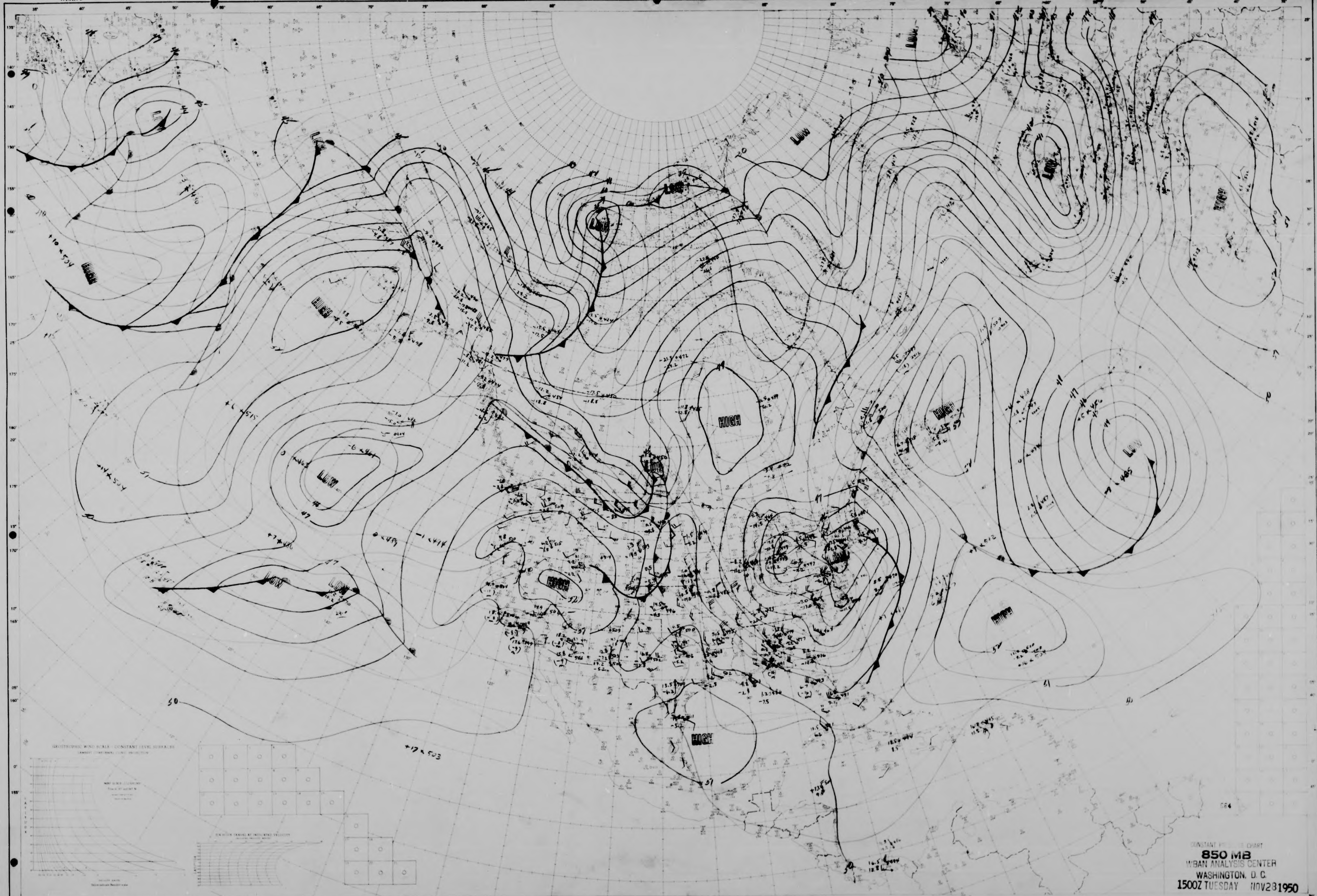

STATION
ANALYST
TIME
UNIT
DATE
PLOTTED BY
TYPE OF LEVEL

NORTH AMERICA
WBAN-1

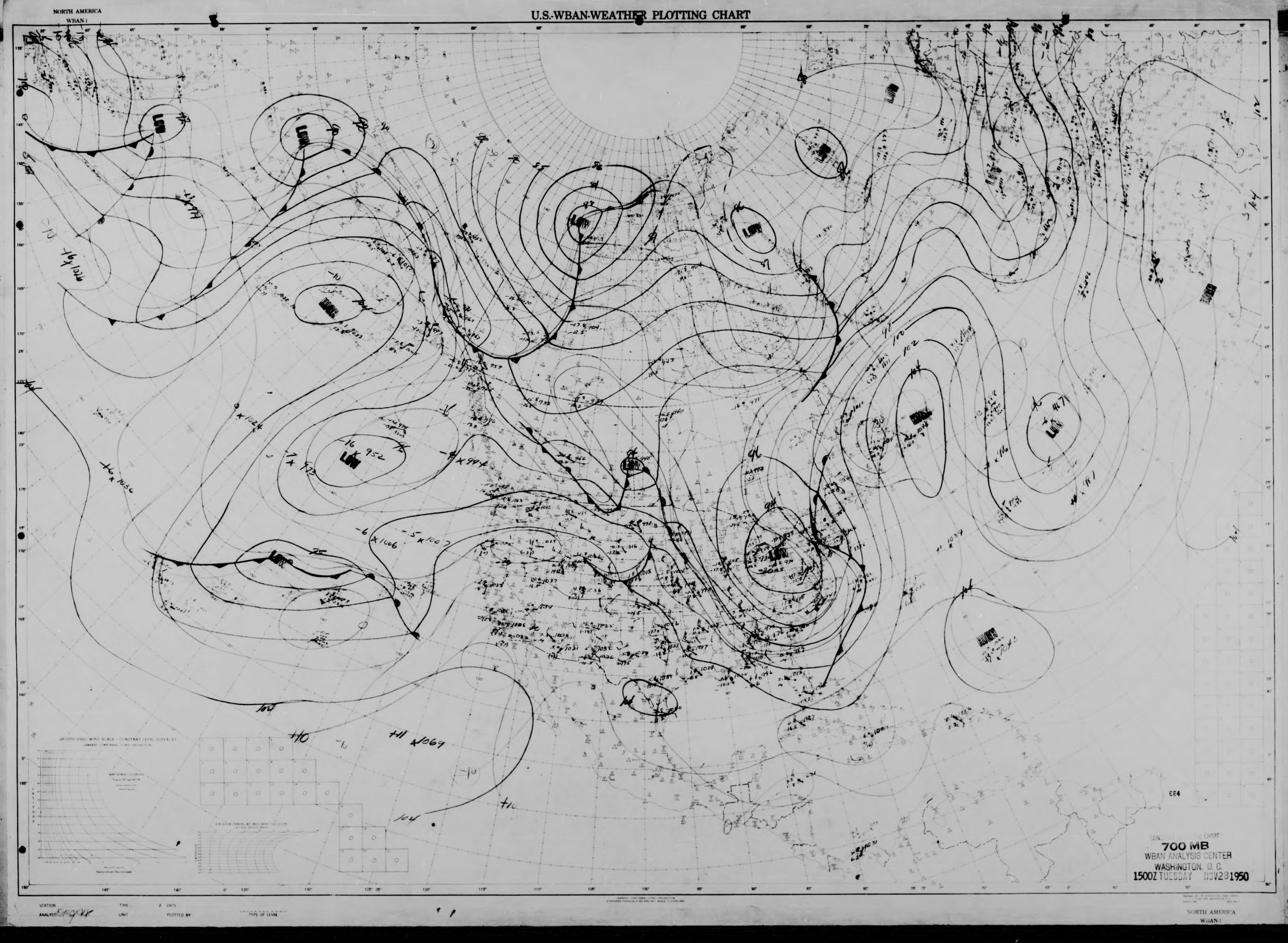
NORTH AMERICA
WBAN-1
U.S.-WBAN-WEATHER PLOTTING CHART
LOW
HIGH
GEOSTROPHIC WIND SCALE - CONSTANT LEVEL SURFACES
700 MB
WBAN ANALYSIS CENTER
WASHINGTON, D.C.
1500Z TUESDAY NOV 28 1950
STATION
ANALYST
TIME
UNIT
PLOTTED BY
TYPE OF LEVEL
NORTH AMERICA
WBAN-1

NORTH AMERICA
WBAN-1

U.S.-WBAN-WEATHER PLOTTING CHART

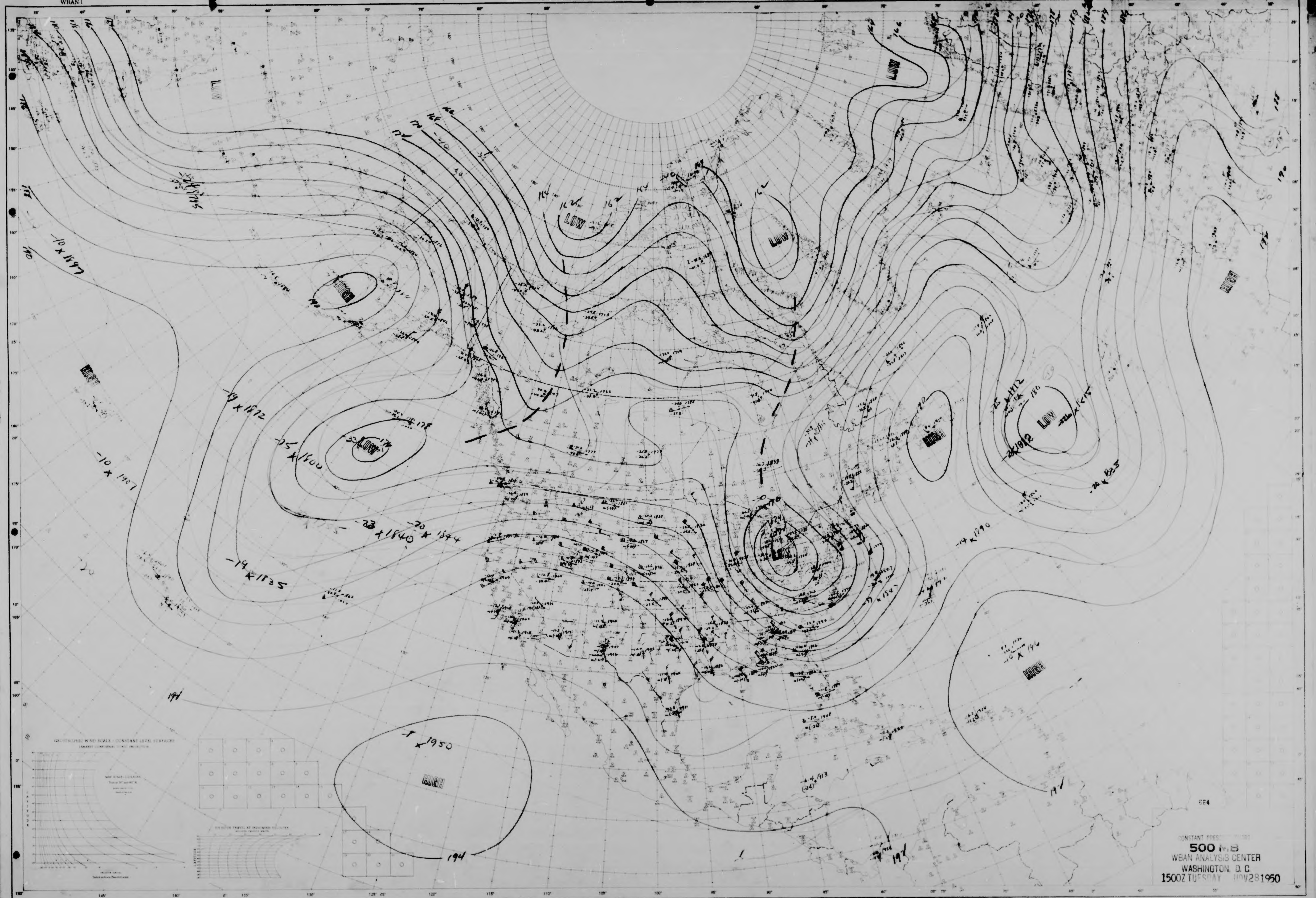

STATION
ANALYST
TIME
UNIT
DATE
PLOTTED BY
TYPE OF LEVEL

NORTH AMERICA
WBAN-1

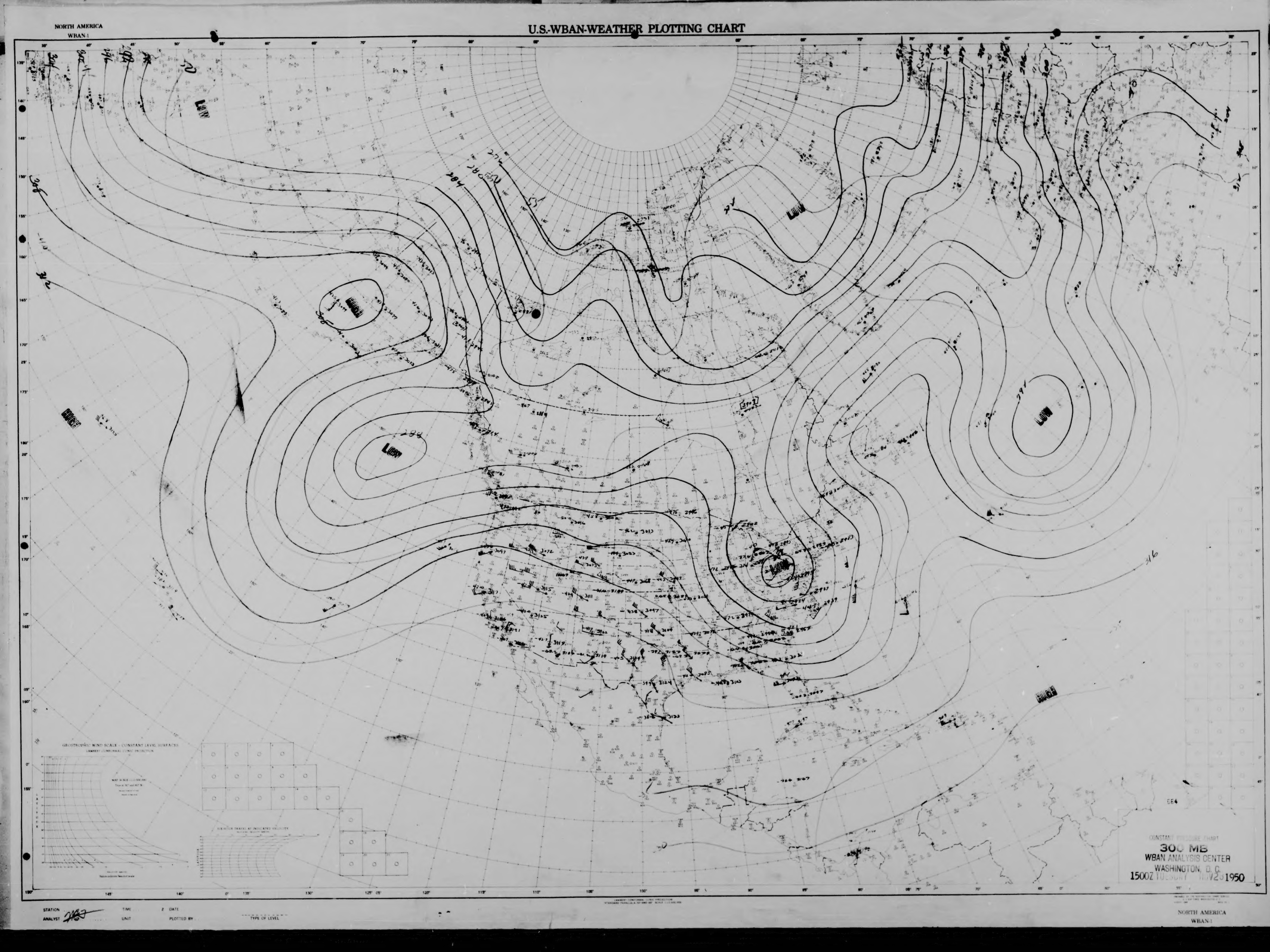
NORTH AMERICA
WBAN-1
U.S.-WBAN-WEATHER PLOTTING CHART
LOW
LOW
HIGH
HIGH
LOW
LOW
LOW
LOW
HIGH
316
CONSTANT PRESSURE CHART
300 MB
WBAN ANALYSIS CENTER
WASHINGTON, D. C.
1500Z
1950
STATION
ANALYST
TIME
DATE
UNIT
PLOTTED BY
TYPE OF LEVEL
NORTH AMERICA
WBAN-1

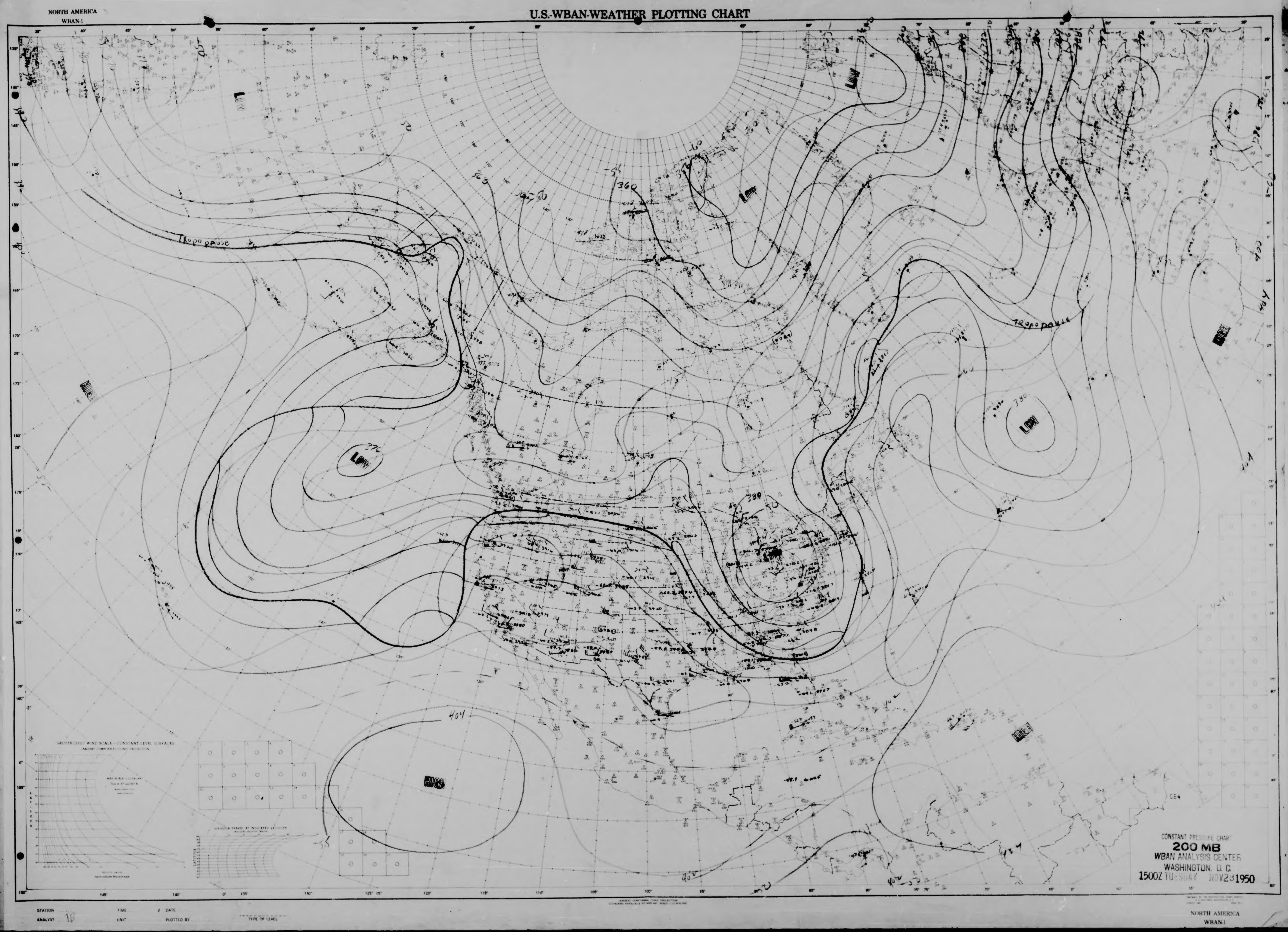

NORTH AMERICA
WBAN-1
U.S.-WBAN-WEATHER PLOTTING CHART
LOW
LOW
LOW
LOW
LOW
LOW
HIGH
HIGH
HIGH
HIGH
Tropopause
Tropopause
CONSTANT PRESSURE CHART
200 MB
WBAN ANALYSIS CENTER
WASHINGTON, D. C.
1500Z TUESDAY NOV28 1950
STATION
ANALYST
TIME
UNIT
DATE
PLOTTED BY
TYPE OF LEVEL
NORTH AMERICA
WBAN-1

NORTH AMERICA
WBAN-1
U.S.-WBAN-WEATHER PLOTTING CHART
LOW
LOW
HIGH
540
540
CONSTANT PRESSURE CHART
100 MB
WBAN ANALYSIS CENTER
WASHINGTON, D.C.
1500Z TUESDAY NOV 28 1950
STATION
ANALYST
TIME
UNIT
DATE
PLOTTED BY
TYPE OF LEVEL
NORTH AMERICA
WBAN-1

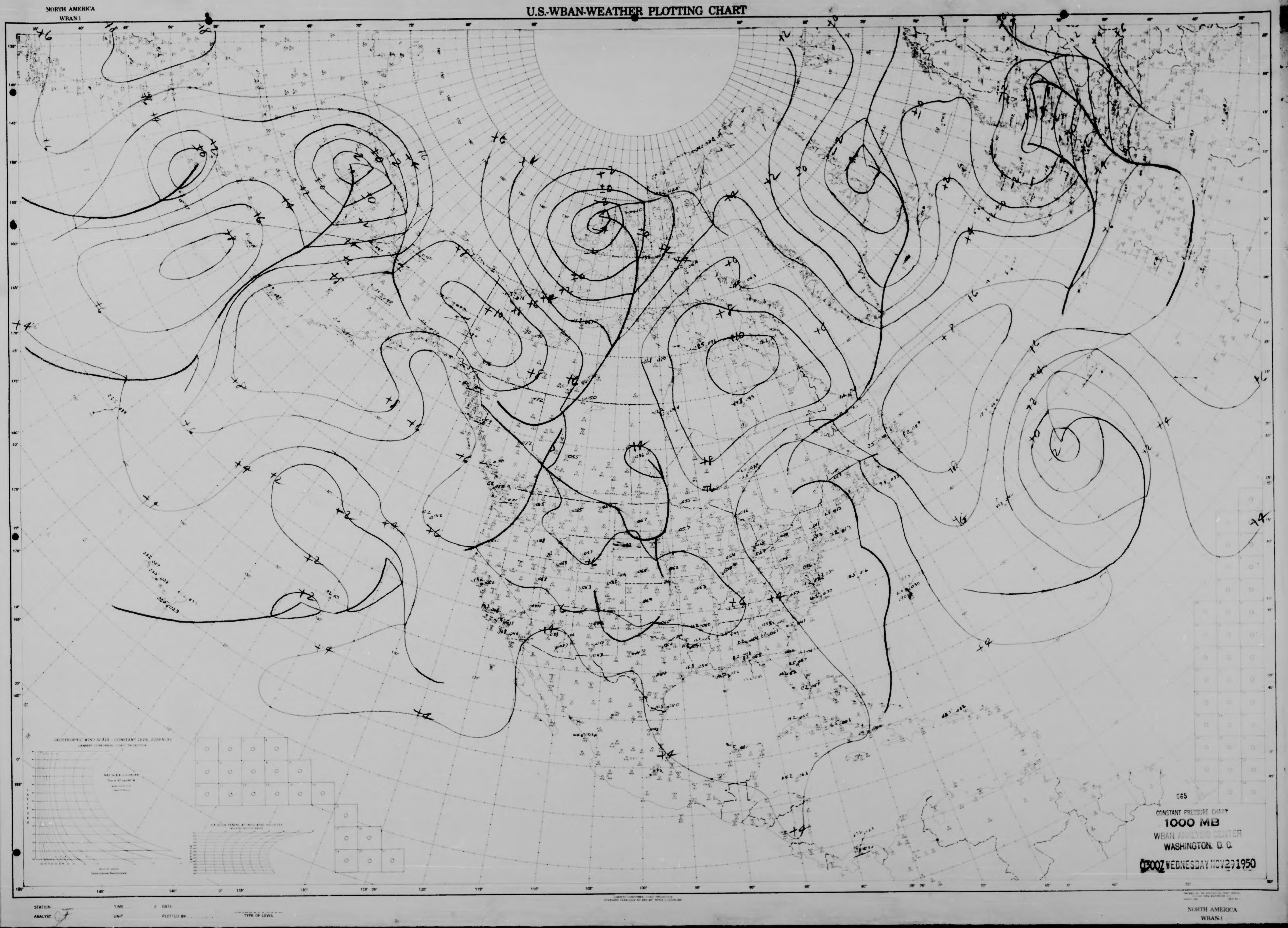

NORTH AMERICA
WBAN-1
U.S.-WBAN-WEATHER PLOTTING CHART
665
CONSTANT PRESSURE CHART
1000 MB
WBAN ANALYSIS CENTER
WASHINGTON, D. C.
0300Z WEDNESDAY NOV 29 1950
STATION
ANALYST
TIME
DATE
UNIT
PLOTTED BY
TYPE OF LEVEL
NORTH AMERICA
WBAN-1

NORTH AMERICA
WBAN-1

U.S.-WBAN-WEATHER PLOTTING CHART

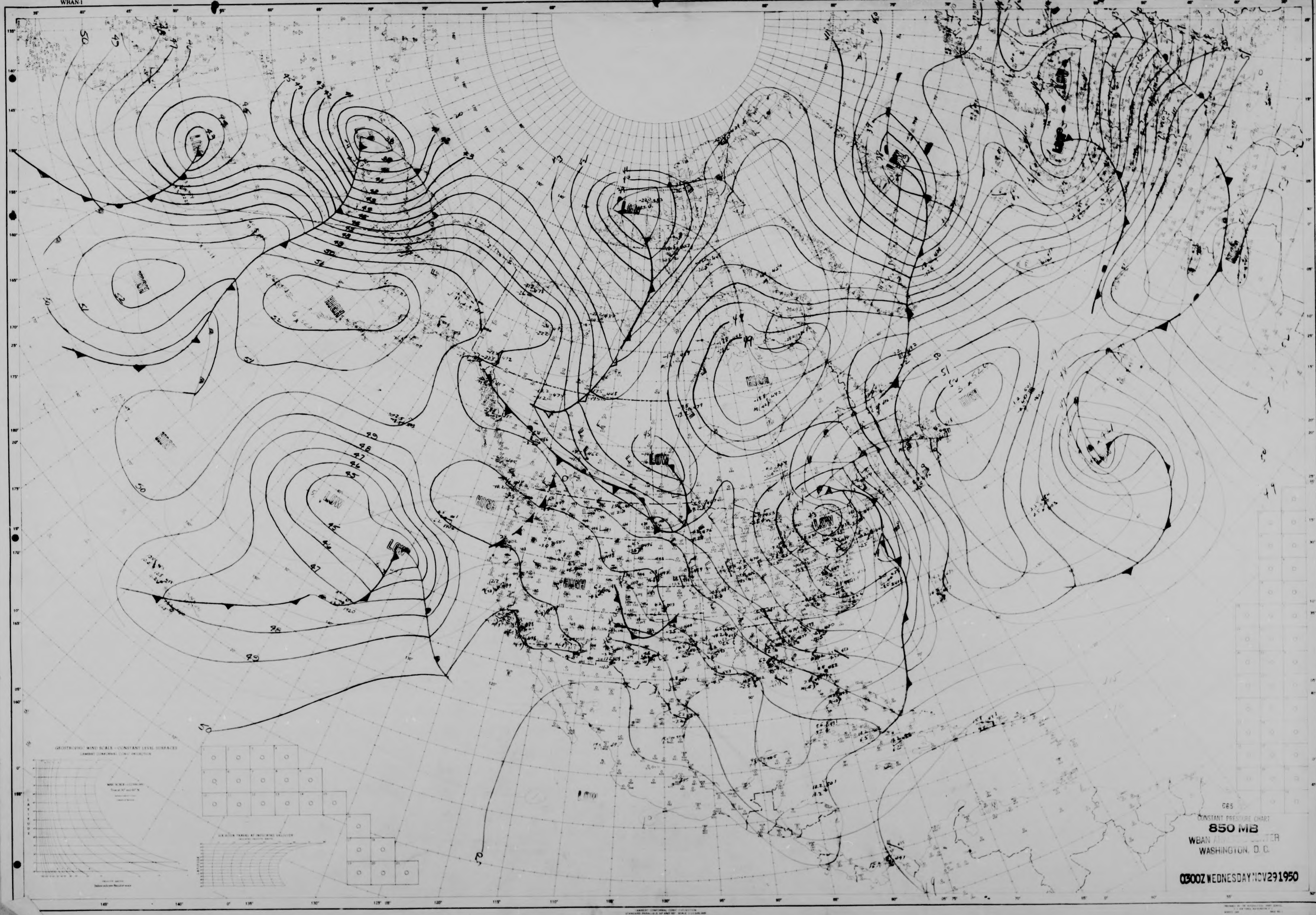

NORTH AMERICA
WBAN-1

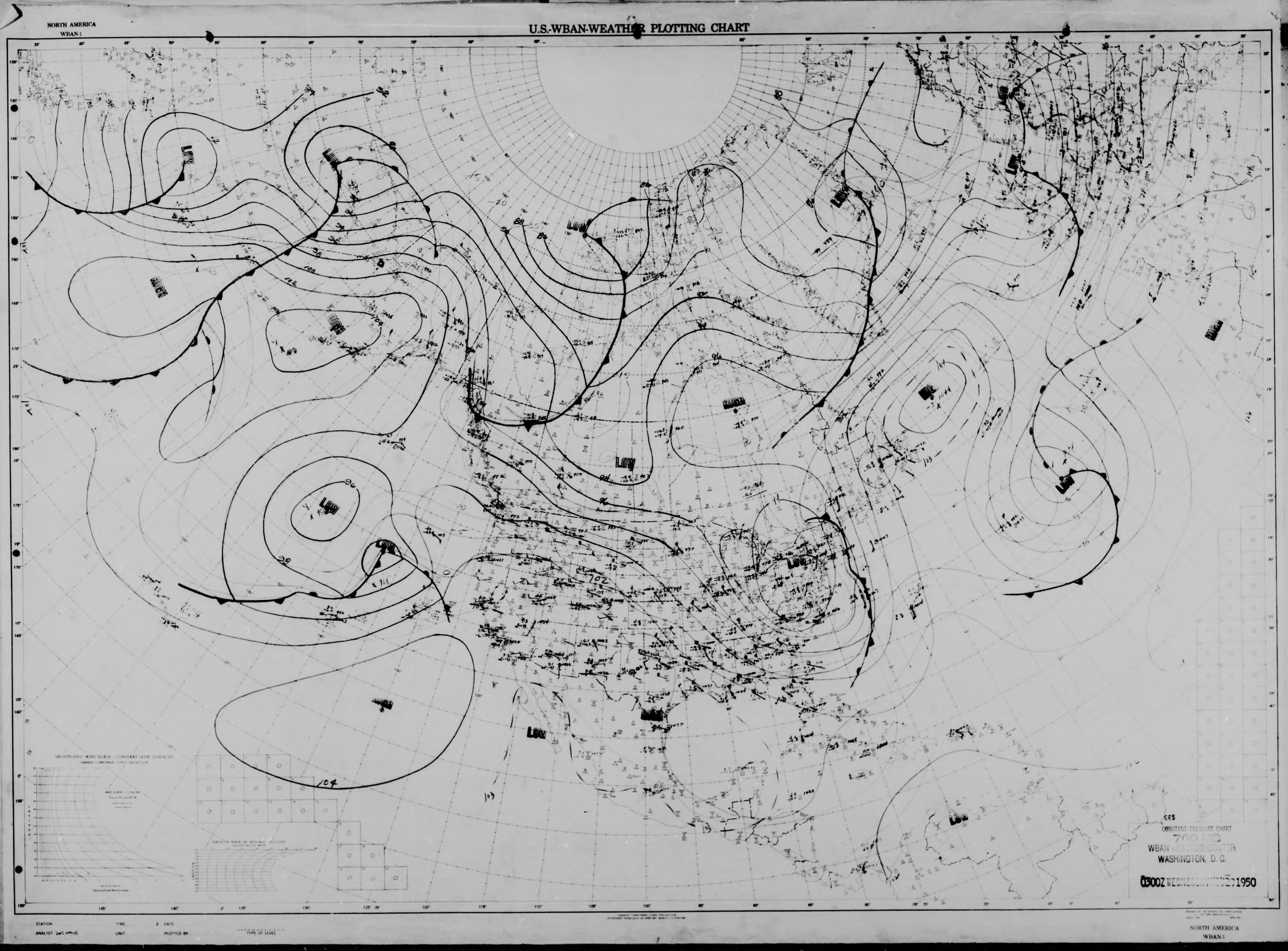

NORTH AMERICA
WBAN-1
U.S.-WBAN-WEATHER PLOTTING CHART
LOW
HIGH
GEOSTROPHIC WIND SCALE - CONSTANT LEVEL SURFACES
665
CONSTANT PRESSURE CHART
700 MB
WBAN ANALYSIS CENTER
WASHINGTON, D. C.
0300Z WEDNESDAY 1950
STATION
TIME
Z DATE
ANALYST
UNIT
PLOTTED BY
TYPE OF LEVEL
NORTH AMERICA
WBAN-1

NORTH AMERICA
WBAN-1

U.S.-WBAN-WEATHER PLOTTING CHART

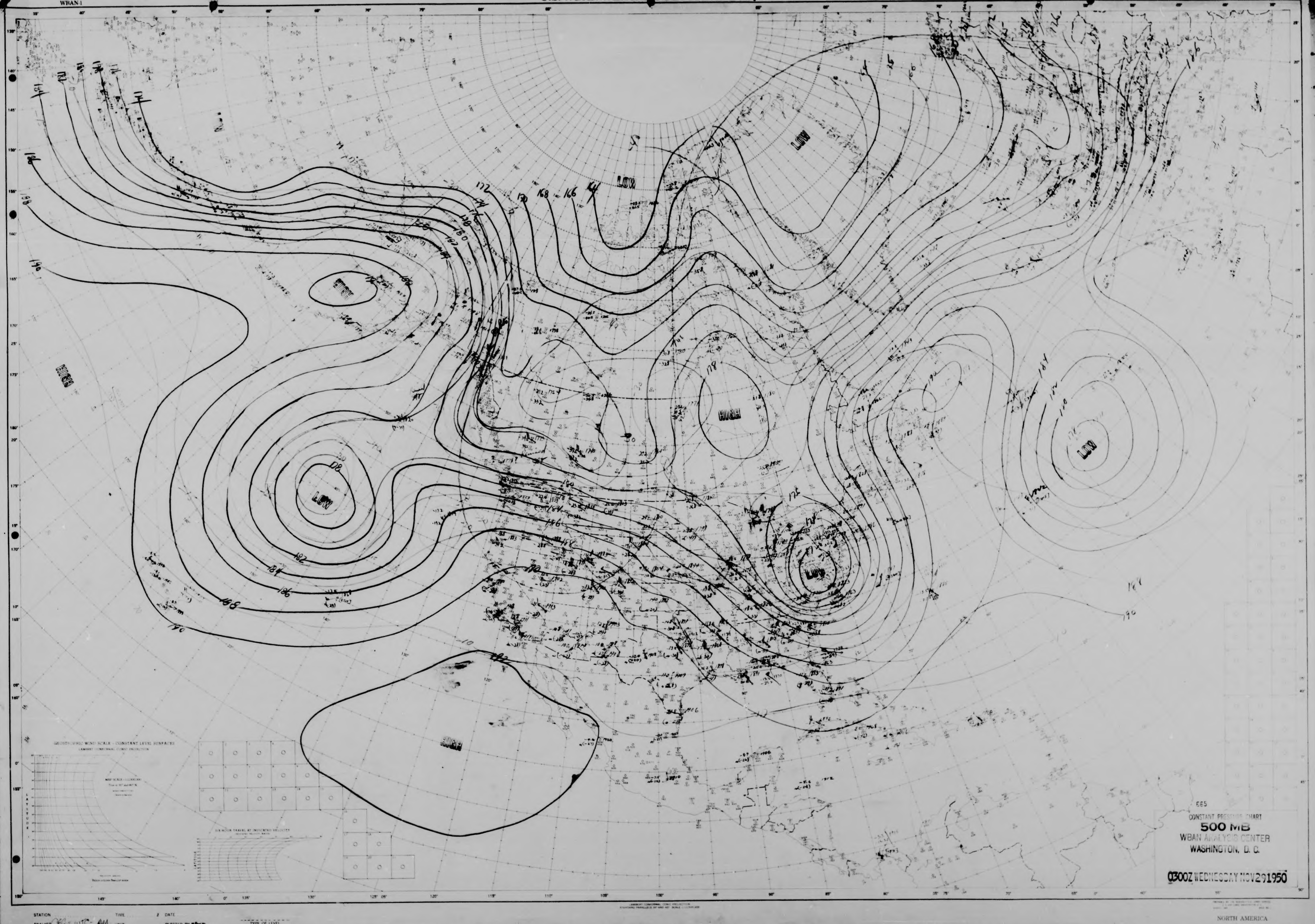

STATION
ANALYST
TIME
UNIT
DATE
PLOTTED BY
TYPE OF LEVEL

NORTH AMERICA
WBAN-1

NORTH AMERICA
WBAN-1

U.S.-WBAN-WEATHER PLOTTING CHART

STATION　　TIME　　DATE
ANALYST　　UNIT　　PLOTTED BY　　TYPE OF LEVEL

NORTH AMERICA
WBAN-1

NORTH AMERICA
WBAN-1

U.S.-WBAN-WEATHER PLOTTING CHART

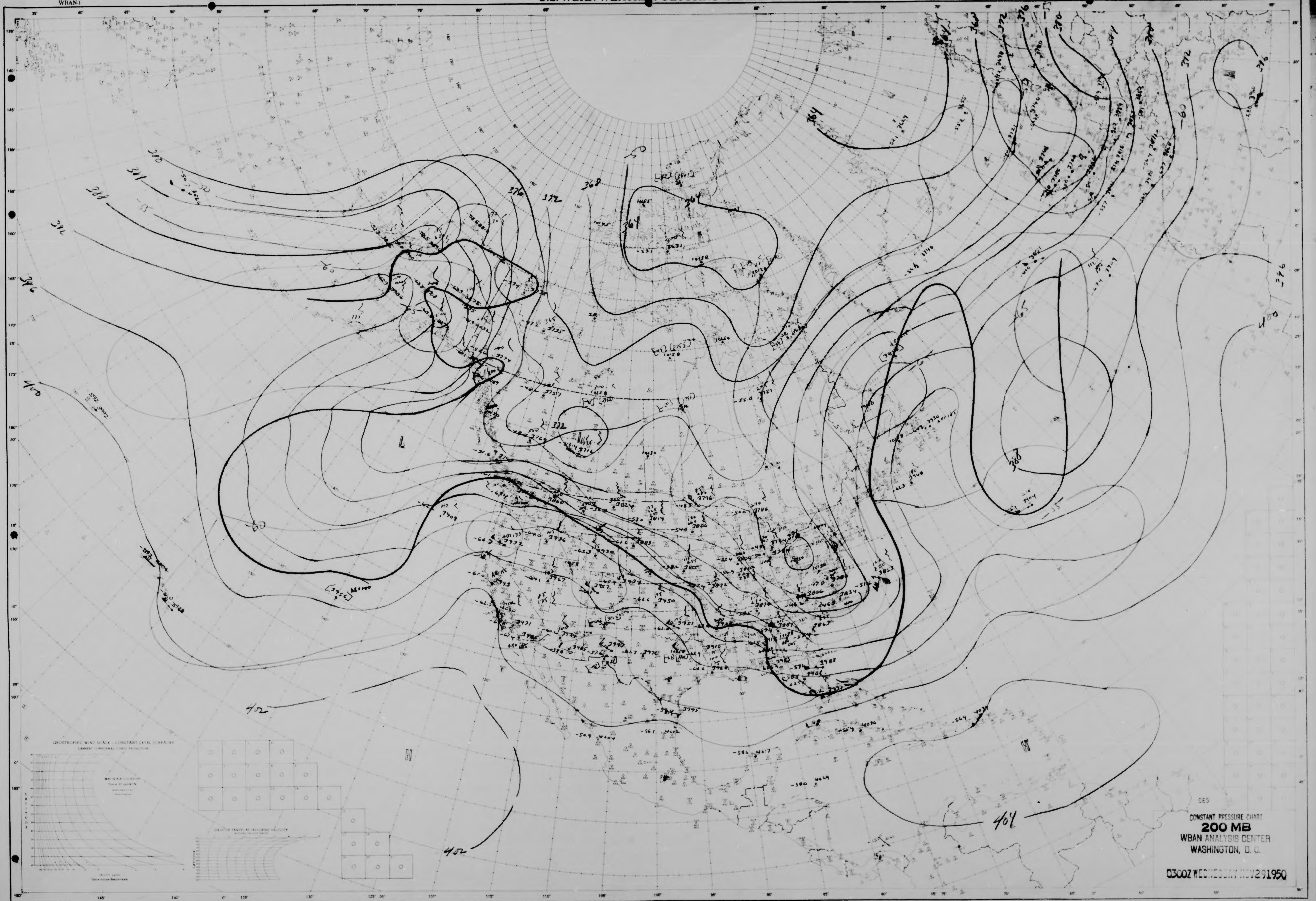

STATION
ANALYST
TIME
UNIT
DATE
PLOTTED BY
TYPE OF LEVEL

NORTH AMERICA
WBAN-1

NORTH AMERICA
WBAN-1

U.S.-WBAN-WEATHER PLOTTING CHART

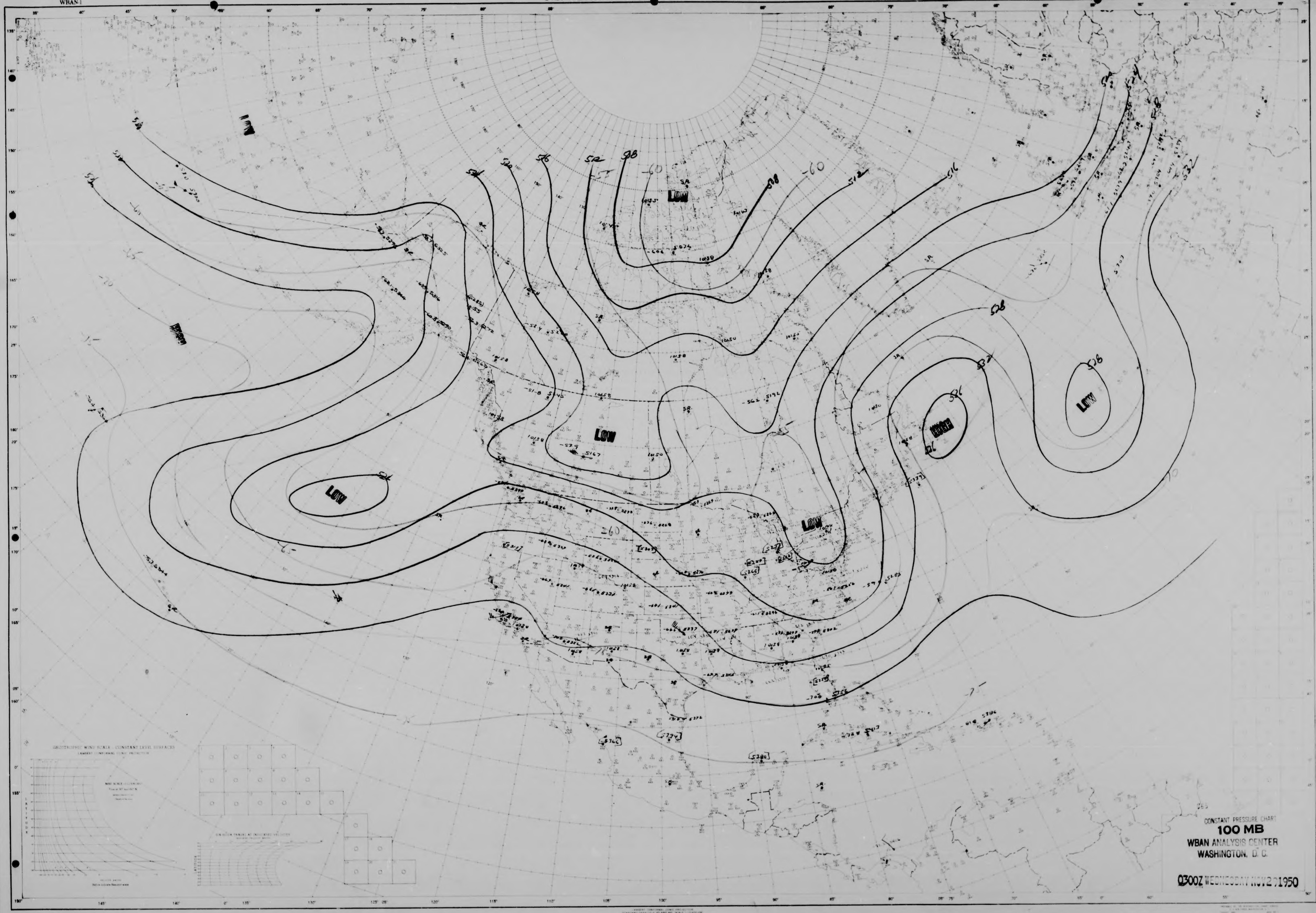

STATION TIME Z DATE
ANALYST UNIT PLOTTED BY TYPE OF LEVEL

NORTH AMERICA
WBAN-1

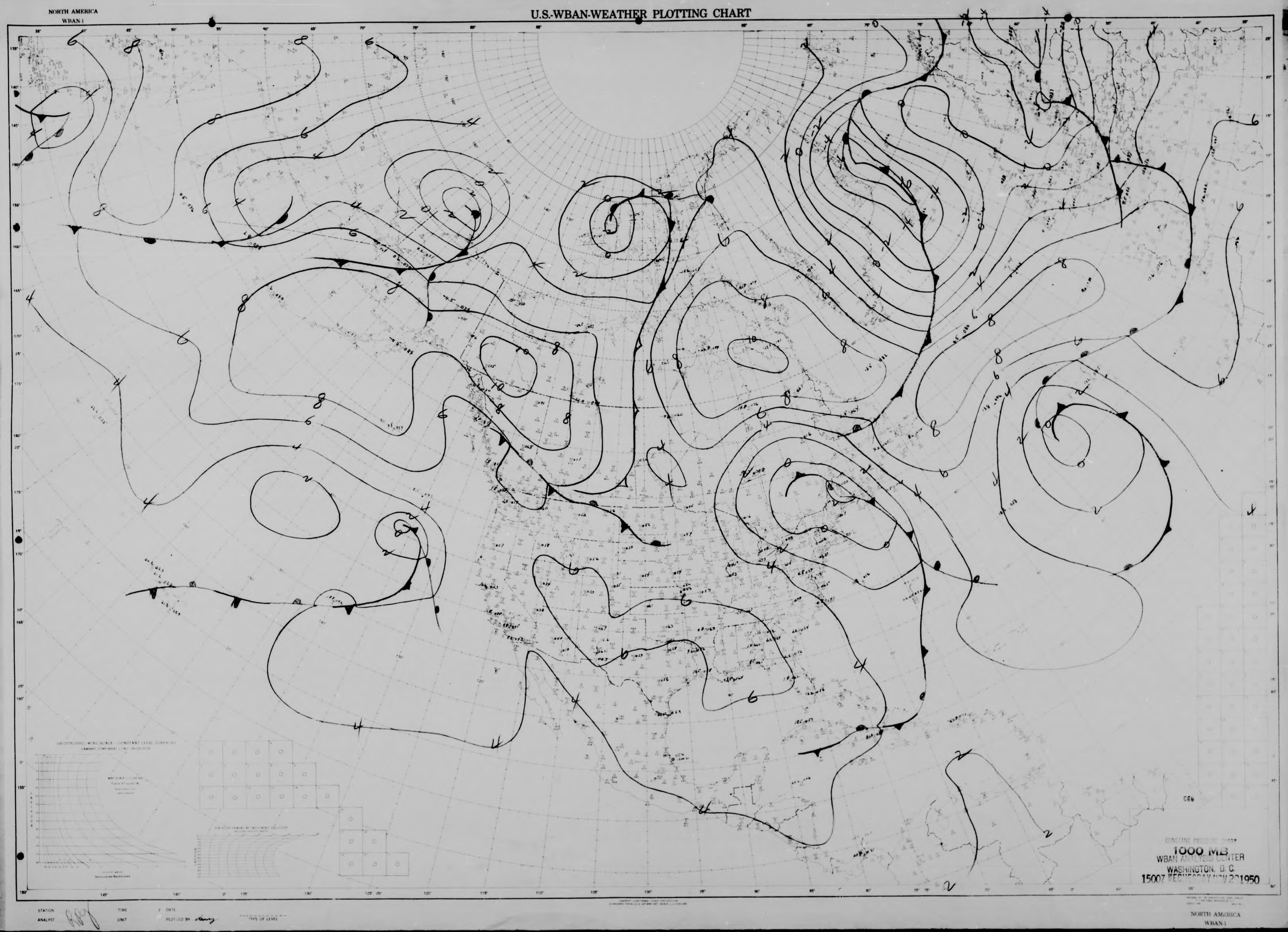
NORTH AMERICA
WBAN-1
U.S.-WBAN-WEATHER PLOTTING CHART
1000 MB
WBAN ANALYSIS CENTER
WASHINGTON, D. C.
1500Z
1950
NORTH AMERICA
WBAN-1

NORTH AMERICA
WBAN-1

U.S.-WBAN-WEATHER PLOTTING CHART

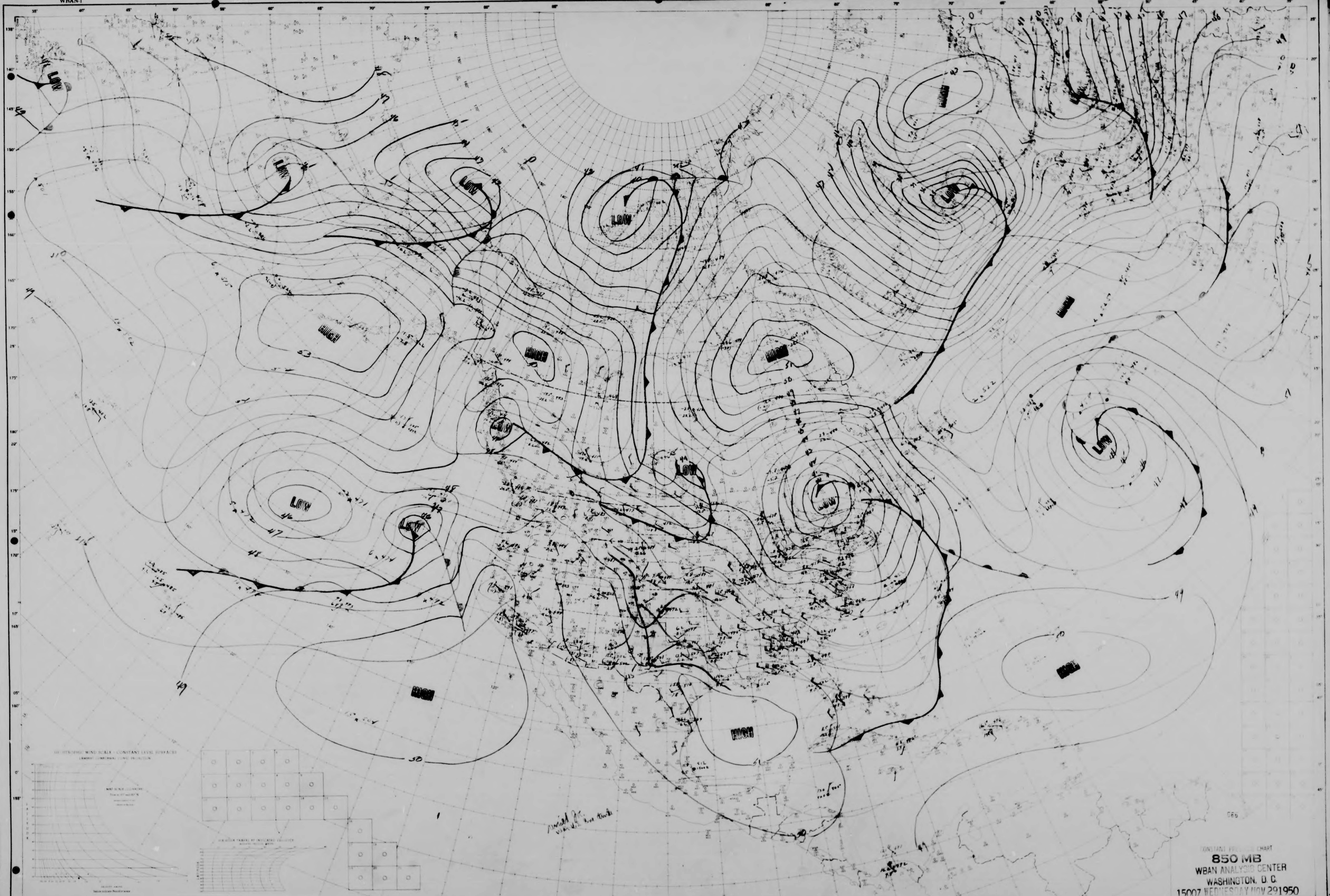

STATION
ANALYST
TIME
UNIT
Z DATE
PLOTTED BY
TYPE OF LEVEL

NORTH AMERICA
WBAN-1

NORTH AMERICA
WBAN-1

U.S.-WBAN-WEATHER PLOTTING CHART

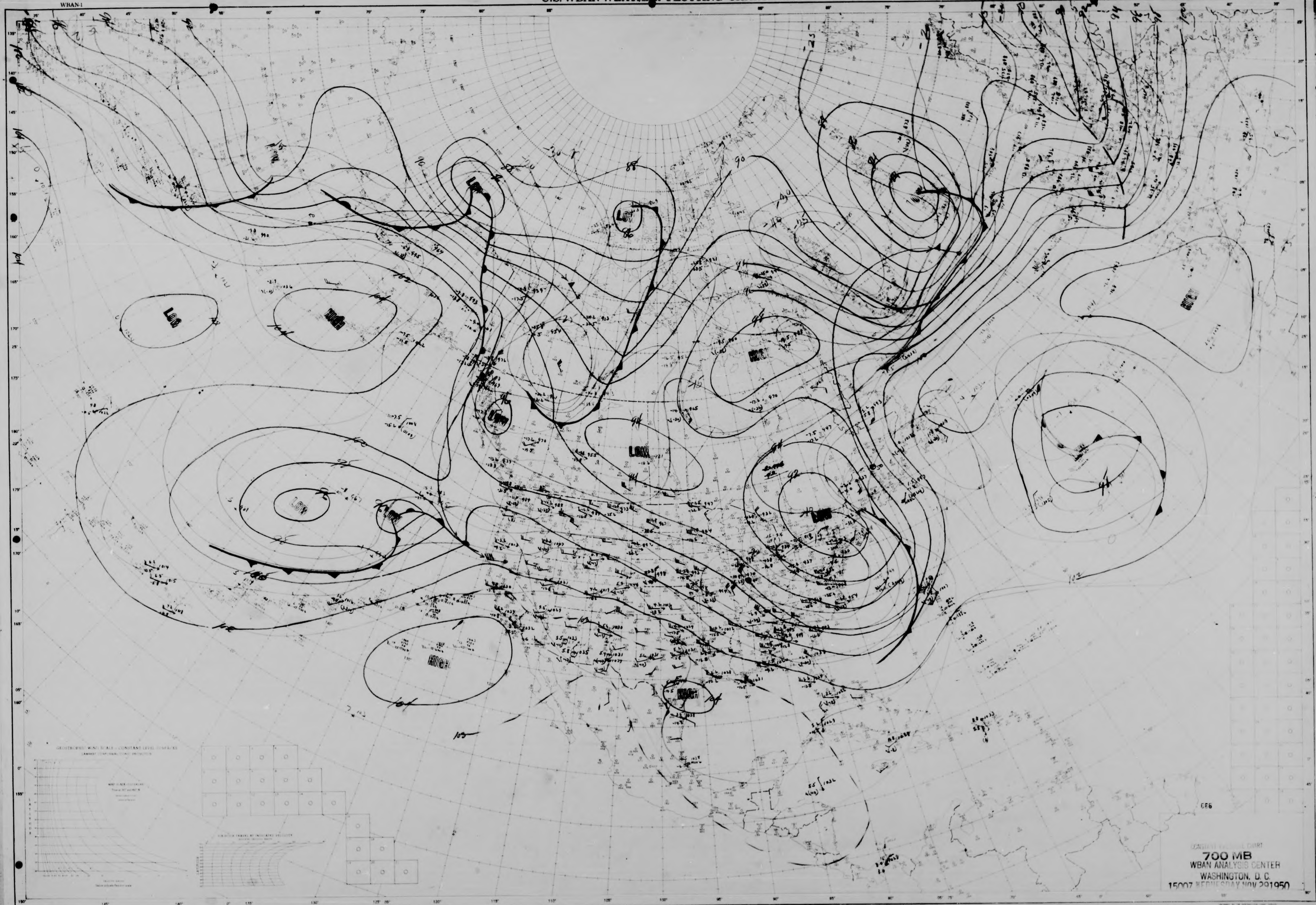

STATION
ANALYST
TIME
DATE
UNIT
PLOTTED BY
TYPE OF LEVEL

NORTH AMERICA
WBAN-1

NORTH AMERICA
WBAN-1

U.S.-WBAN-WEATHER PLOTTING CHART

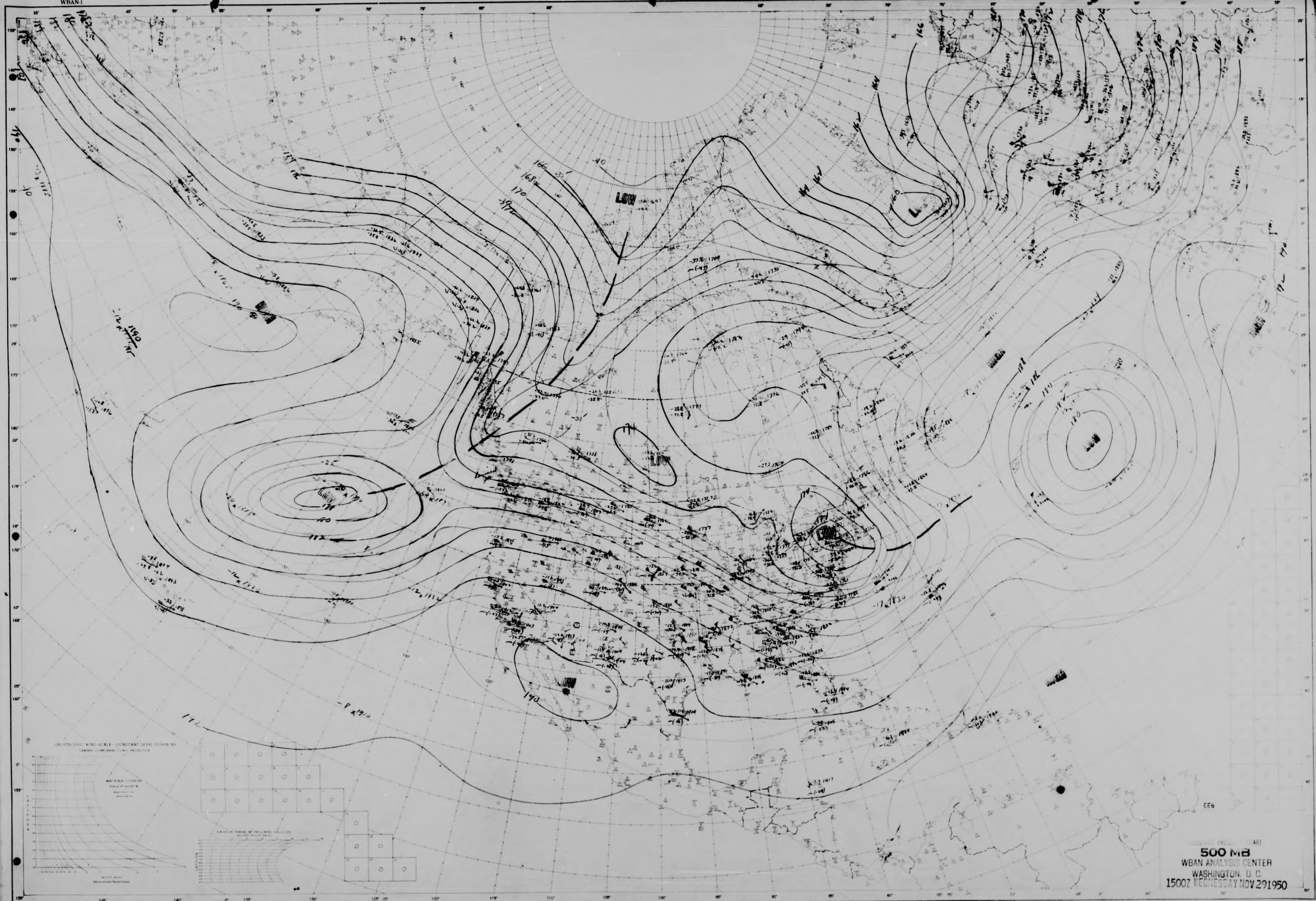

STATION
ANALYST
TIME
DATE
UNIT
PLOTTED BY
TYPE OF LEVEL

NORTH AMERICA
WBAN-1

NORTH AMERICA
WBAN-1

U.S.-WBAN-WEATHER PLOTTING CHART

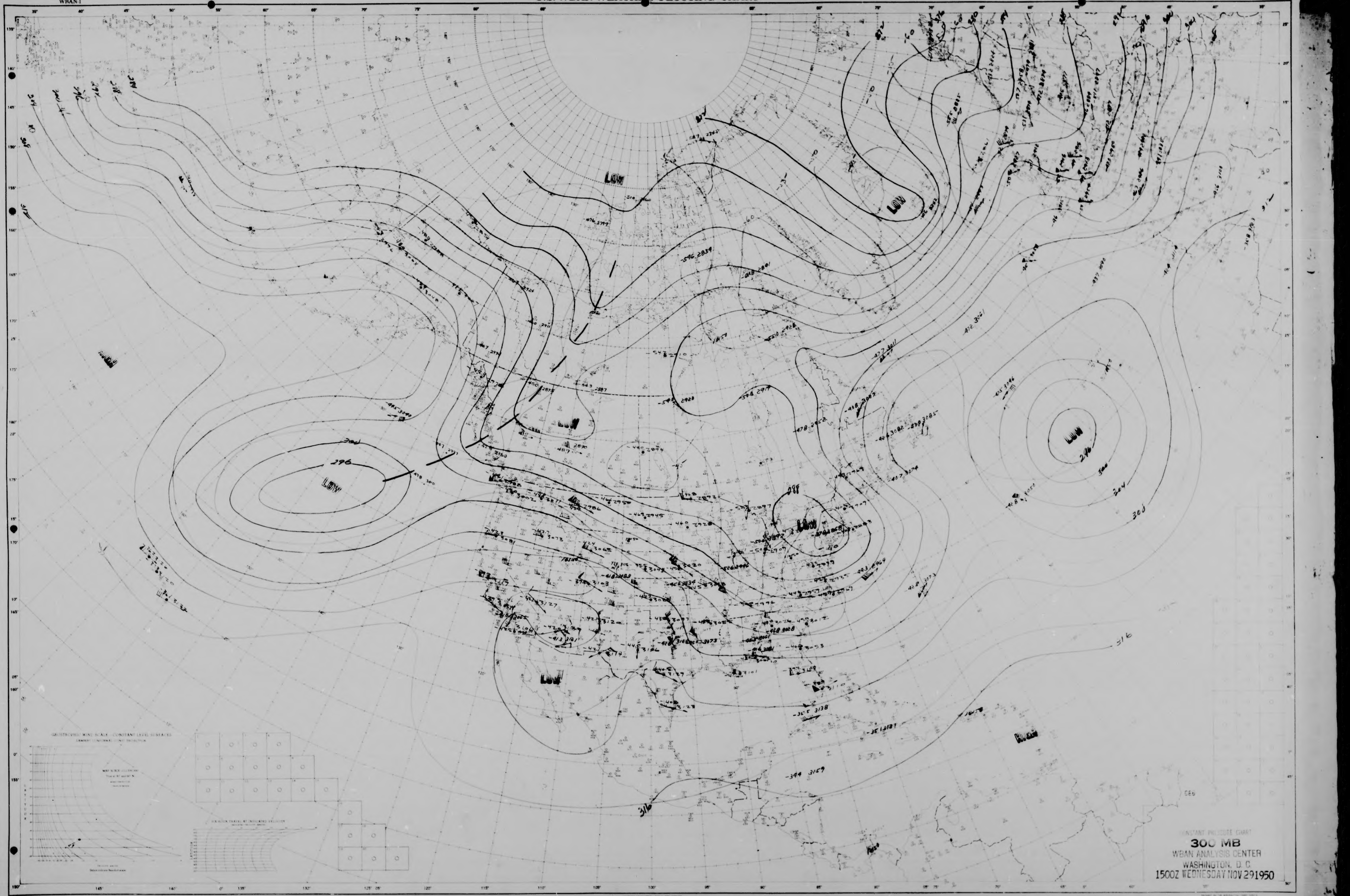

STATION
ANALYST
TIME
UNIT
DATE
PLOTTED BY
TYPE OF LEVEL

NORTH AMERICA
WBAN-1

NORTH AMERICA
WBAN-1

U.S.-WBAN-WEATHER PLOTTING CHART

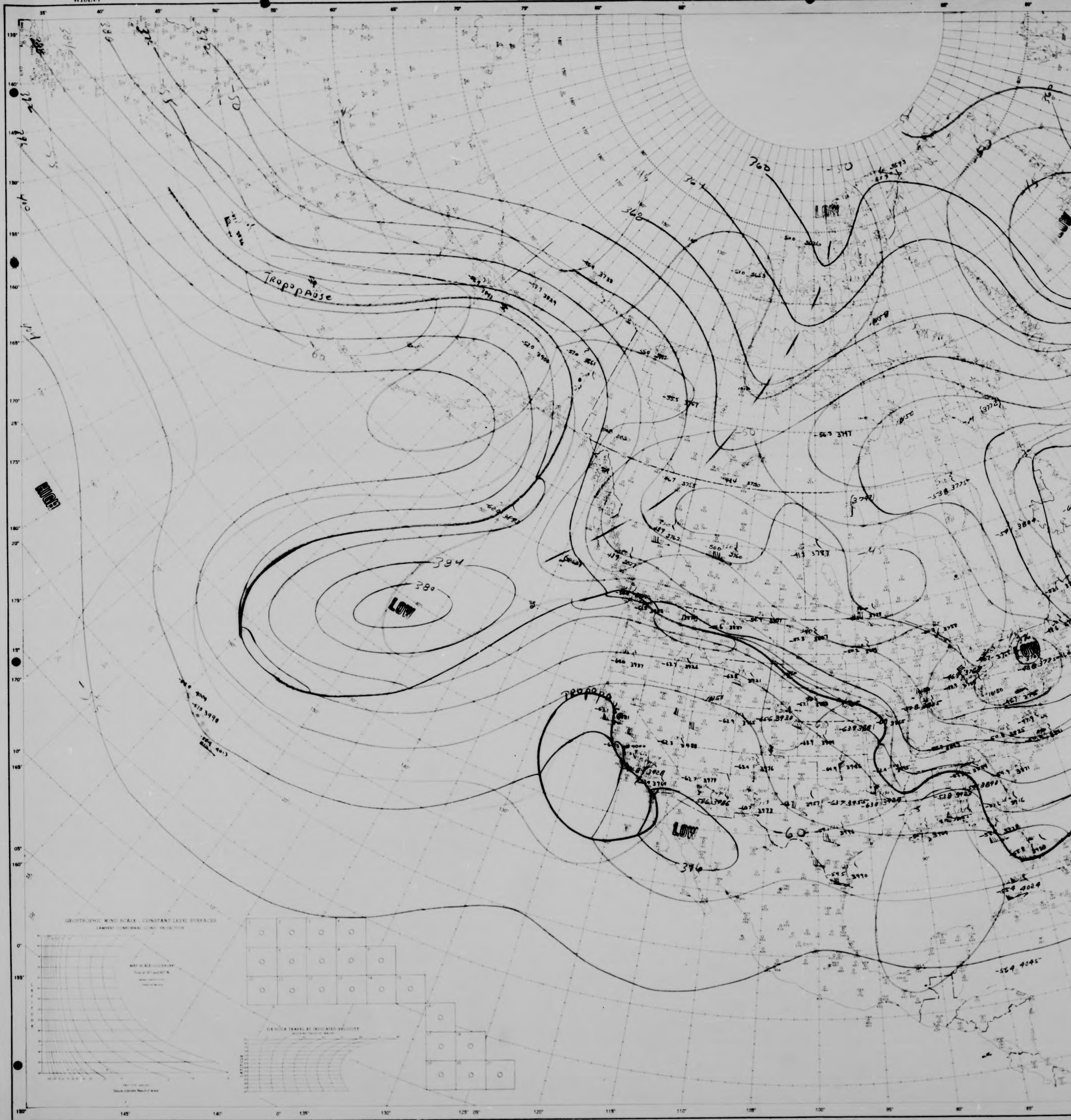

STATION TIME Z DATE
ANALYST TB UNIT PLOTTED BY TYPE OF LEVEL

NORTH AMERICA
WBAN-1

NORTH AMERICA
WBAN-1

U.S.-WBAN-WEATHER PLOTTING CHART

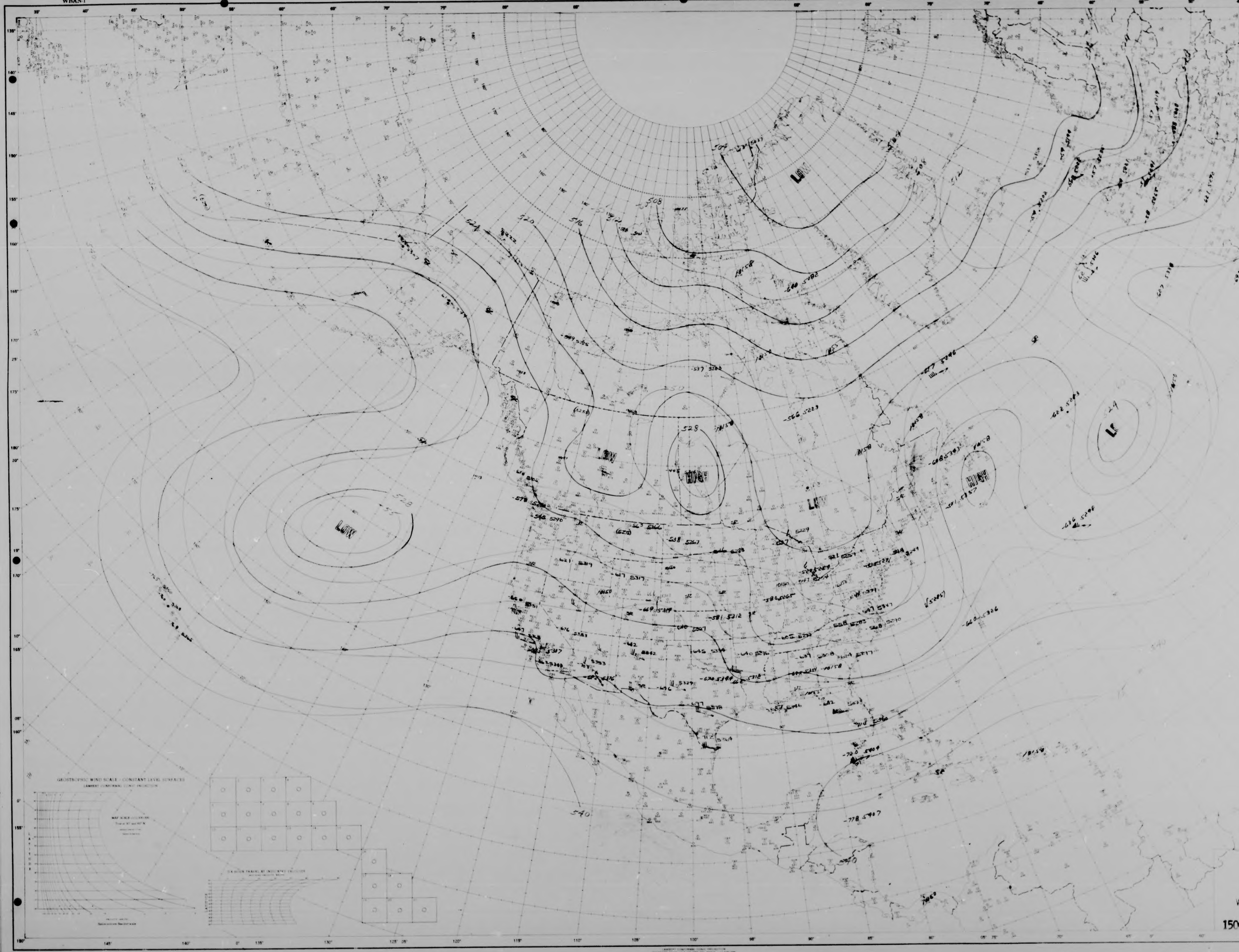

STATION TIME Z DATE
ANALYST UNIT PLOTTED BY TYPE OF LEVEL

NORTH AMERICA
WBAN-1

NORTH AMERICA
WBAN-1

U.S.-WBAN-WEATHER PLOTTING CHART

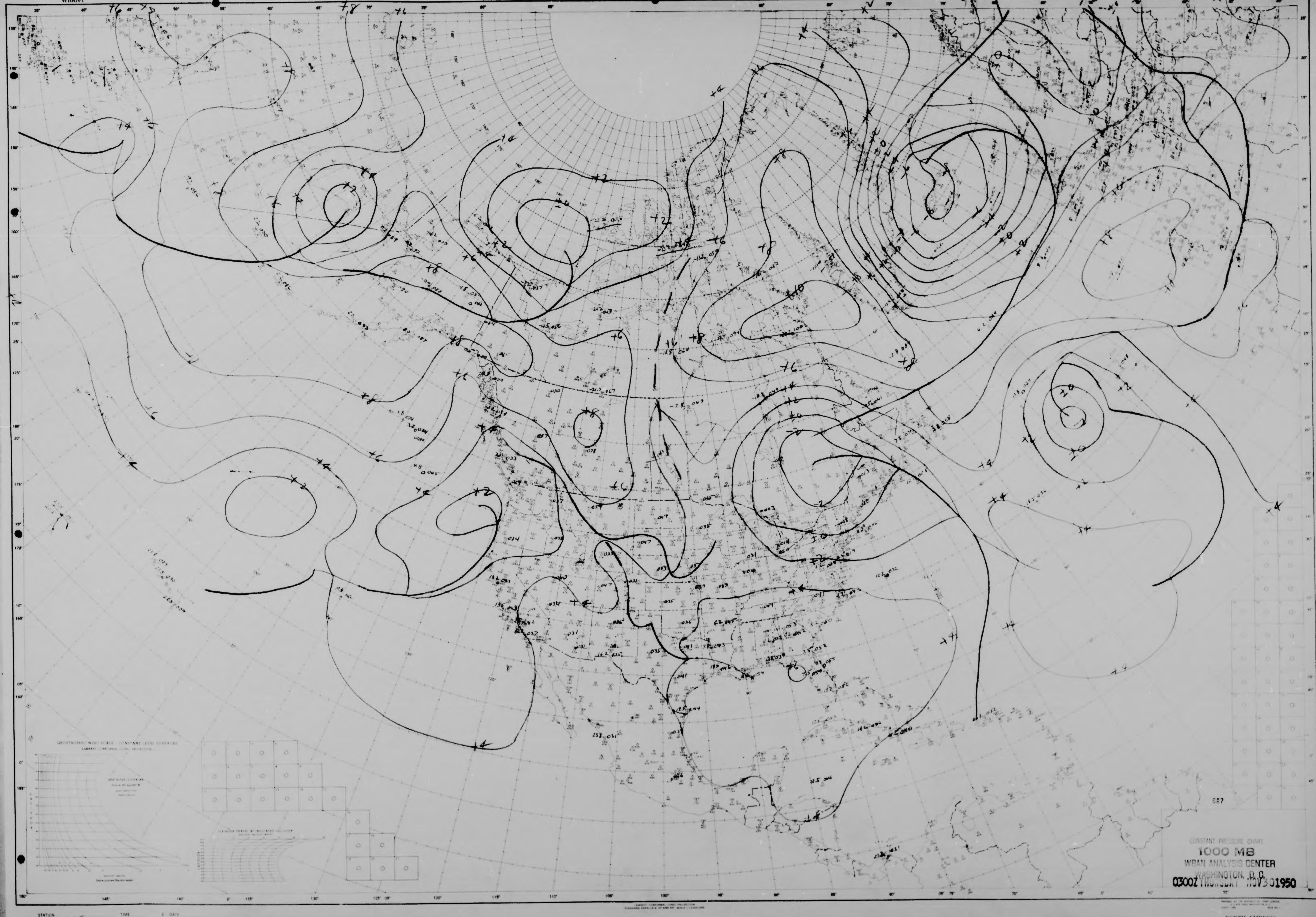

STATION | TIME | DATE
ANALYST | UNIT | PLOTTED BY | TYPE OF LEVEL

NORTH AMERICA
WBAN-1

NORTH AMERICA
WBAN-1

U.S.-WBAN-WEATHER PLOTTING CHART

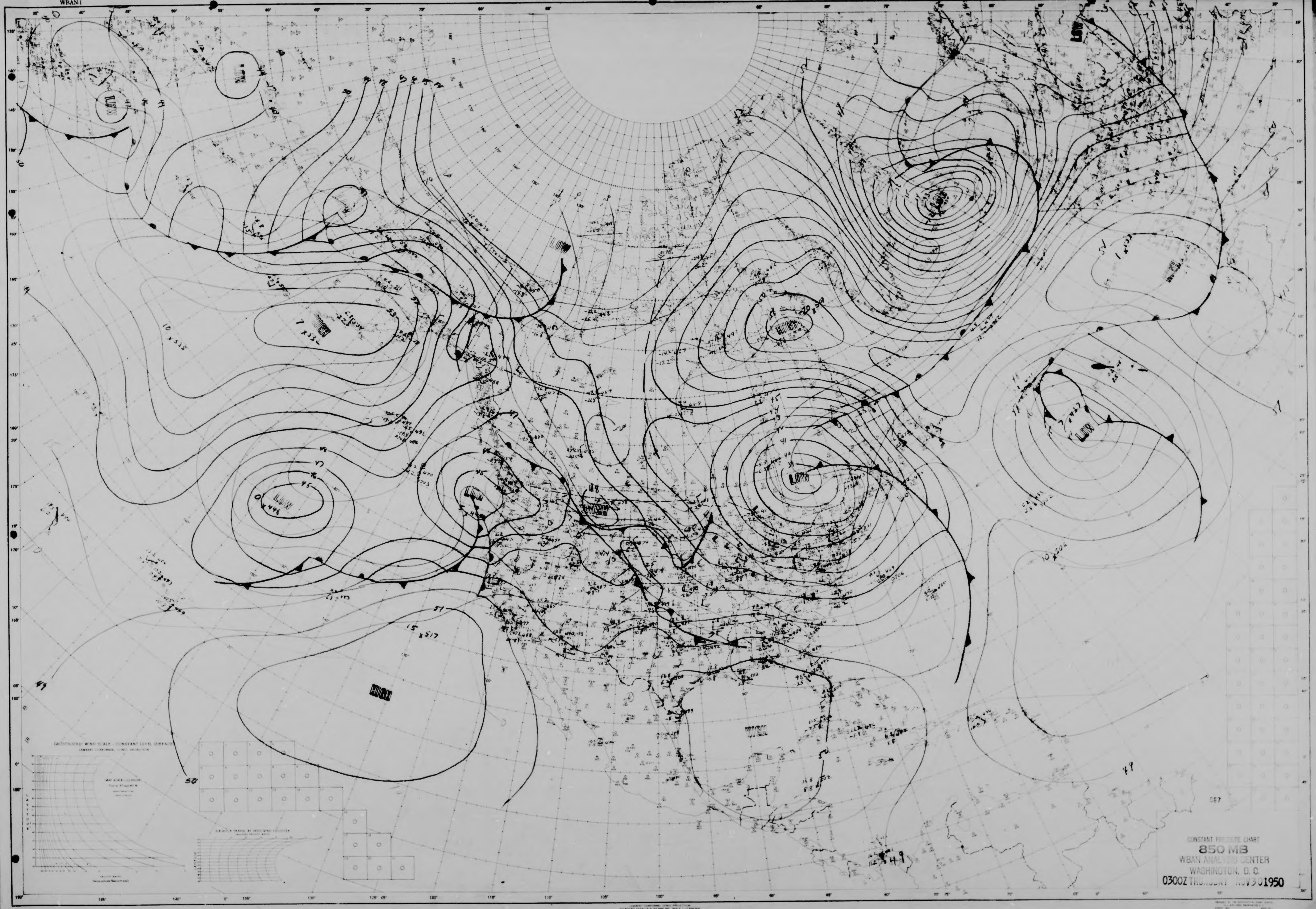

STATION
ANALYST
TIME
DATE
UNIT
PLOTTED BY
TYPE OF LEVEL

NORTH AMERICA
WBAN-1

NORTH AMERICA
WBAN-1

U.S.-WBAN-WEATHER PLOTTING CHART

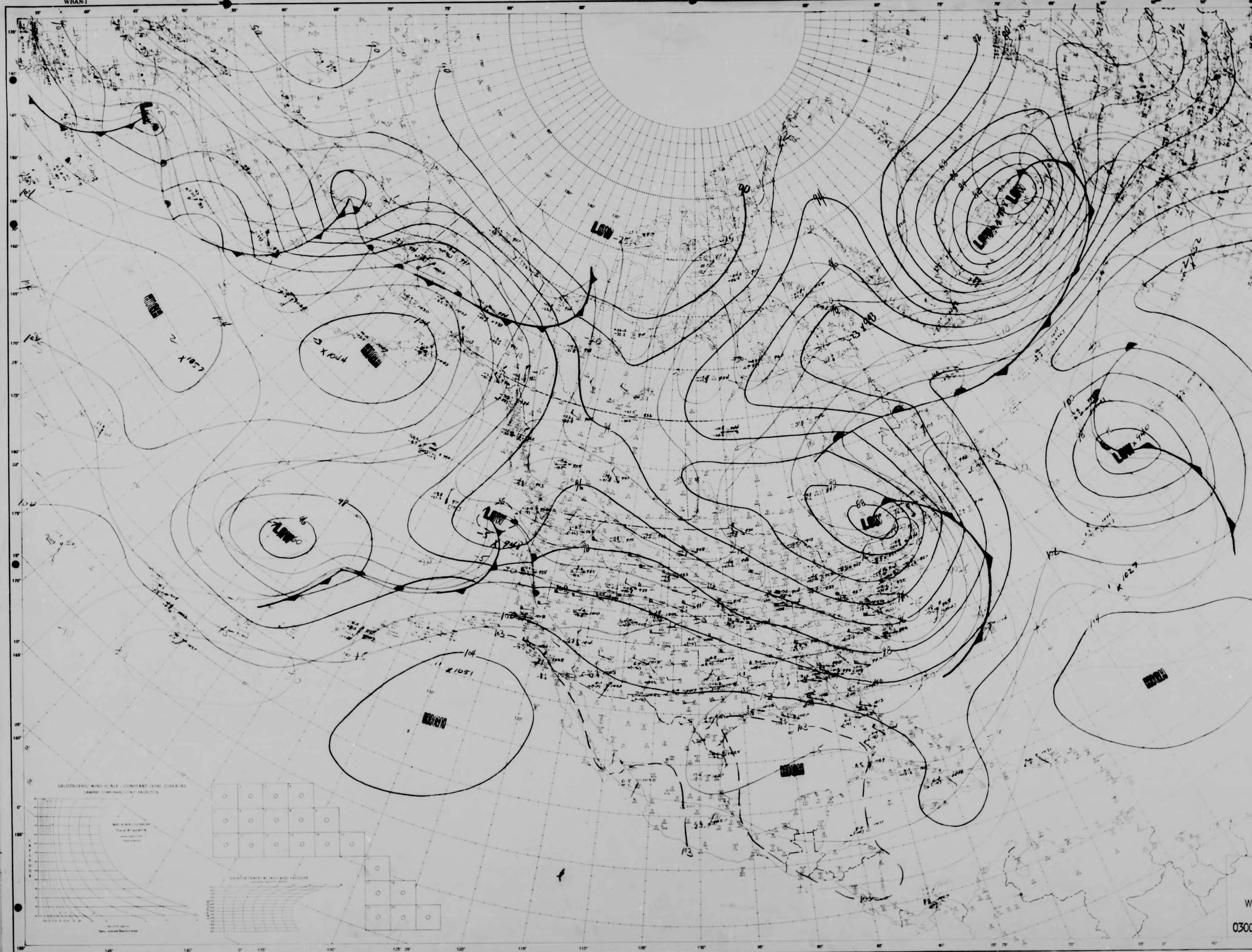

STATION
ANALYST PWS + Ay
TIME
UNIT
DATE
PLOTTED BY
TYPE OF LEVEL

NORTH AMERICA
WBAN-1

NORTH AMERICA
WBAN-1
U.S.-WBAN-WEATHER PLOTTING CHART
LOW
LOW
LOW
LOW
192
CONSTANT PRESSURE CHART
500 MB
WBAN ANALYSIS CENTER
WASHINGTON, D.C.
0300Z THURSDAY NOV 30 1950
STATION
TIME
Z DATE
ANALYST CFB + WTC
UNIT
PLOTTED BY
TYPE OF LEVEL
NORTH AMERICA
WBAN-1

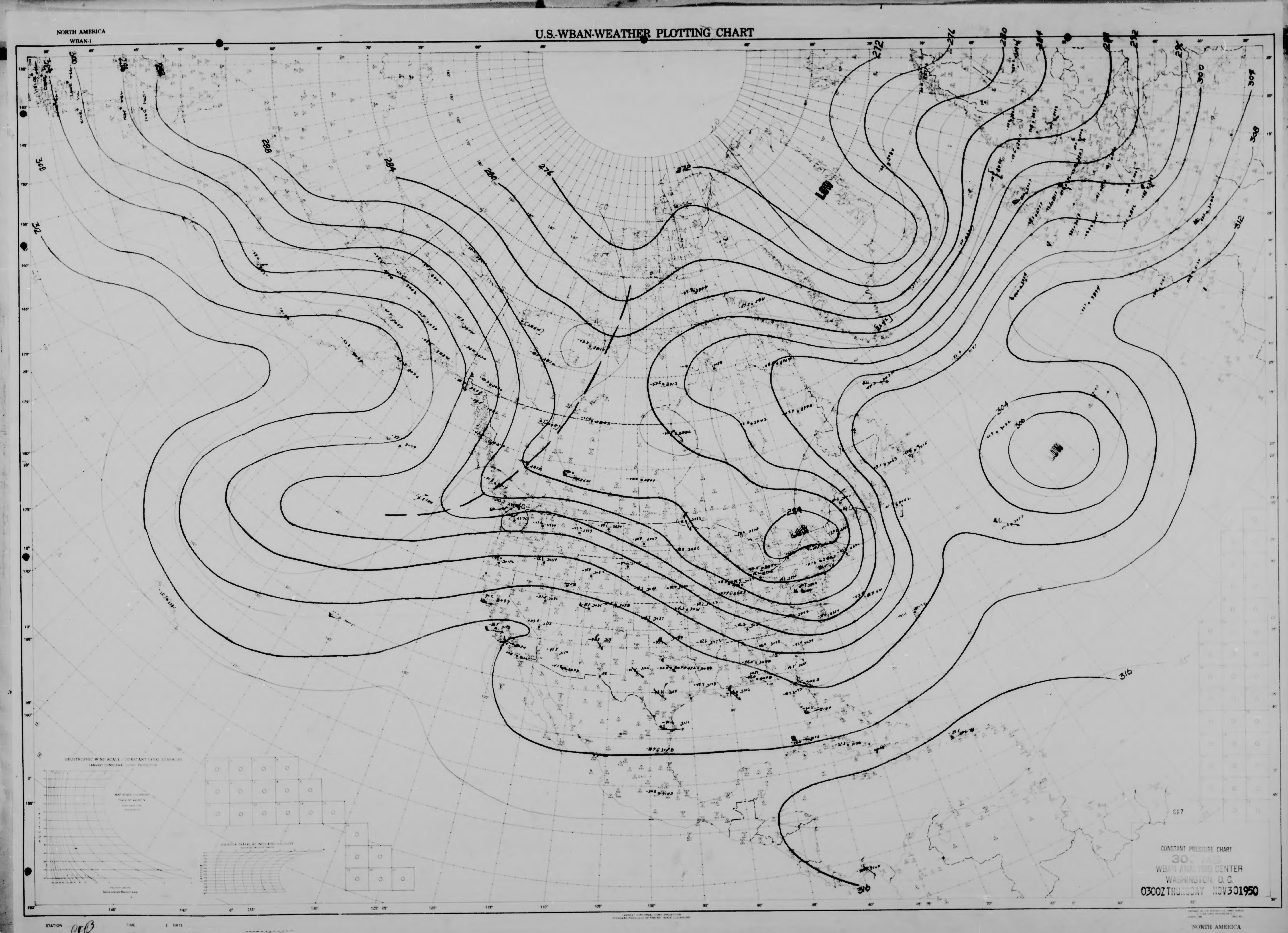
NORTH AMERICA
WBAN-1
U.S.-WBAN-WEATHER PLOTTING CHART
272
276
280
284
288
292
296
300
304
308
312
316
LOW
CONSTANT PRESSURE CHART
30
WBAN ANALYSIS CENTER
WASHINGTON, D. C.
0300Z THURSDAY NOV 30 1950
STATION
ANALYST
TIME
UNIT
PLOTTED BY
TYPE OF LEVEL
NORTH AMERICA
WBAN-1

NORTH AMERICA
WBAN-1

U.S.-WBAN-WEATHER PLOTTING CHART

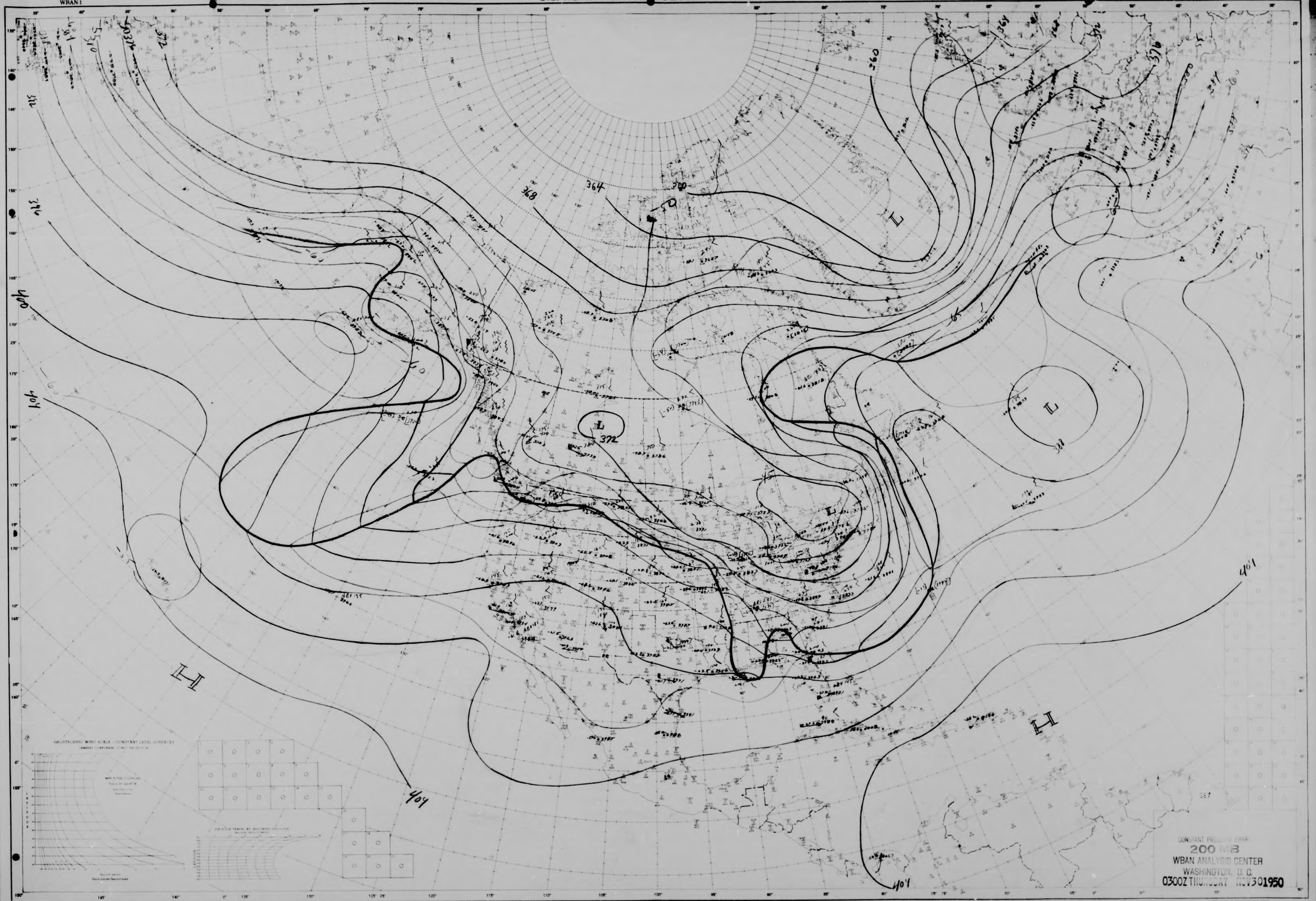

STATION
ANALYST
TIME
UNIT
DATE
PLOTTED BY
TYPE OF LEVEL

NORTH AMERICA
WBAN-1

NORTH AMERICA
WBAN-1

U.S.-WBAN-WEATHER PLOTTING CHART

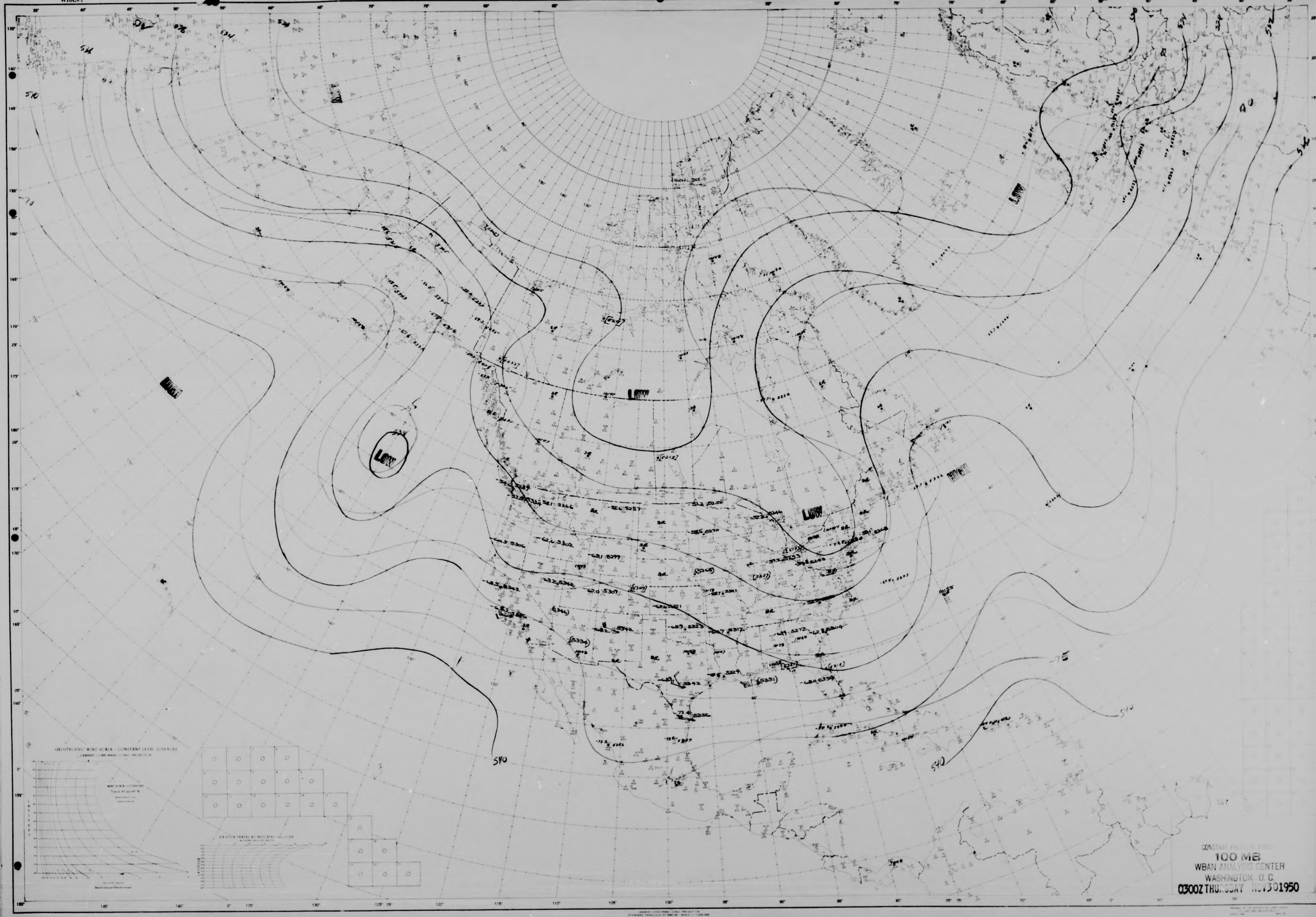

STATION · TIME · DATE
ANALYST · UNIT · PLOTTED BY · TYPE OF LEVEL

NORTH AMERICA
WBAN-1

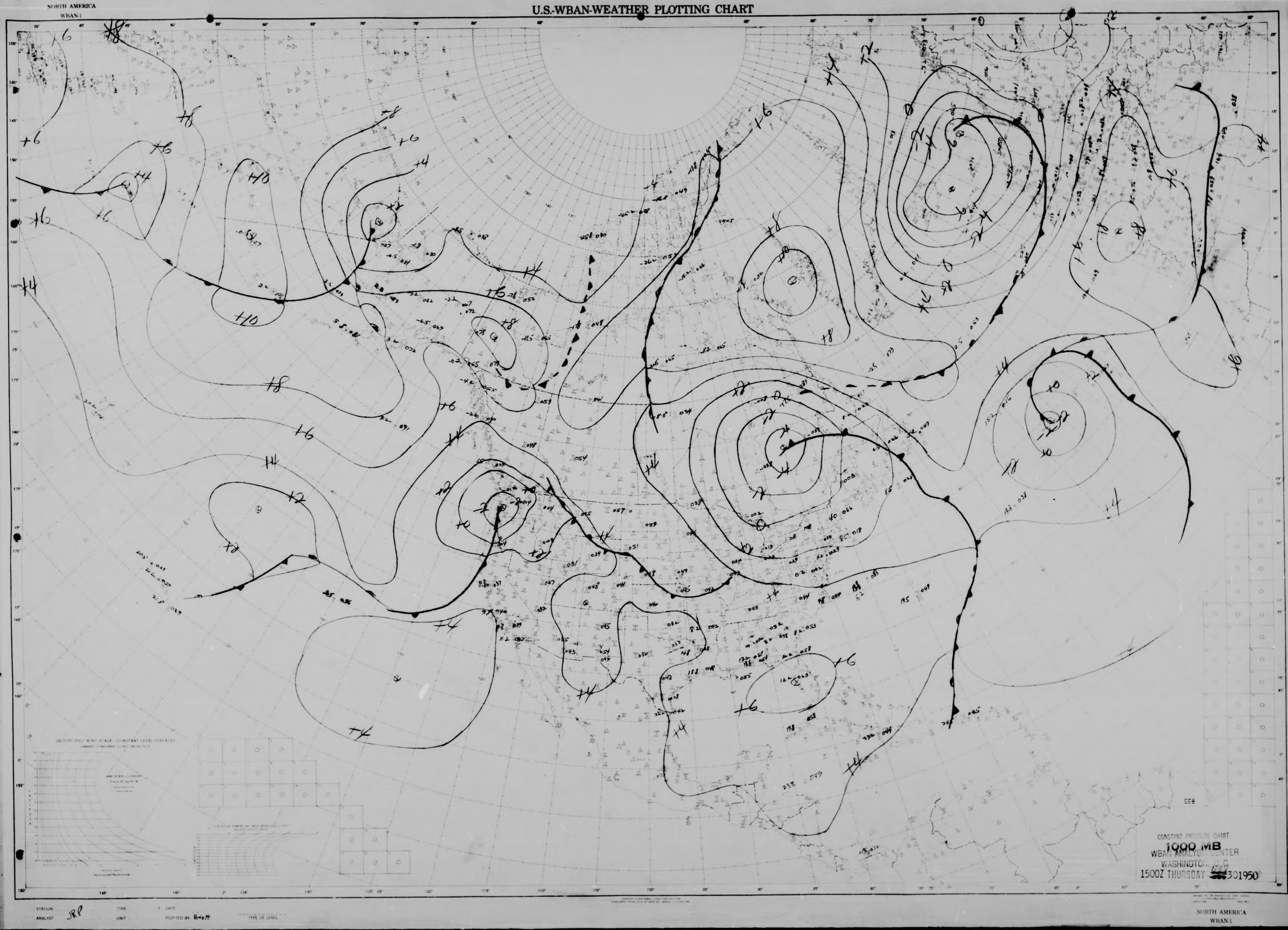

NORTH AMERICA
WBAN-1
U.S.-WBAN-WEATHER PLOTTING CHART
CONSTANT PRESSURE CHART
1000 MB
WBAN ANALYSIS CENTER
WASHINGTON, D. C.
1500Z THURSDAY Nov 301950
STATION
ANALYST JRP
TIME
UNIT
PLOTTED BY Vinett
TYPE OF LEVEL
NORTH AMERICA
WBAN-1

NORTH AMERICA
WBAN 1

U.S.-WBAN-WEATHER PLOTTING CHART

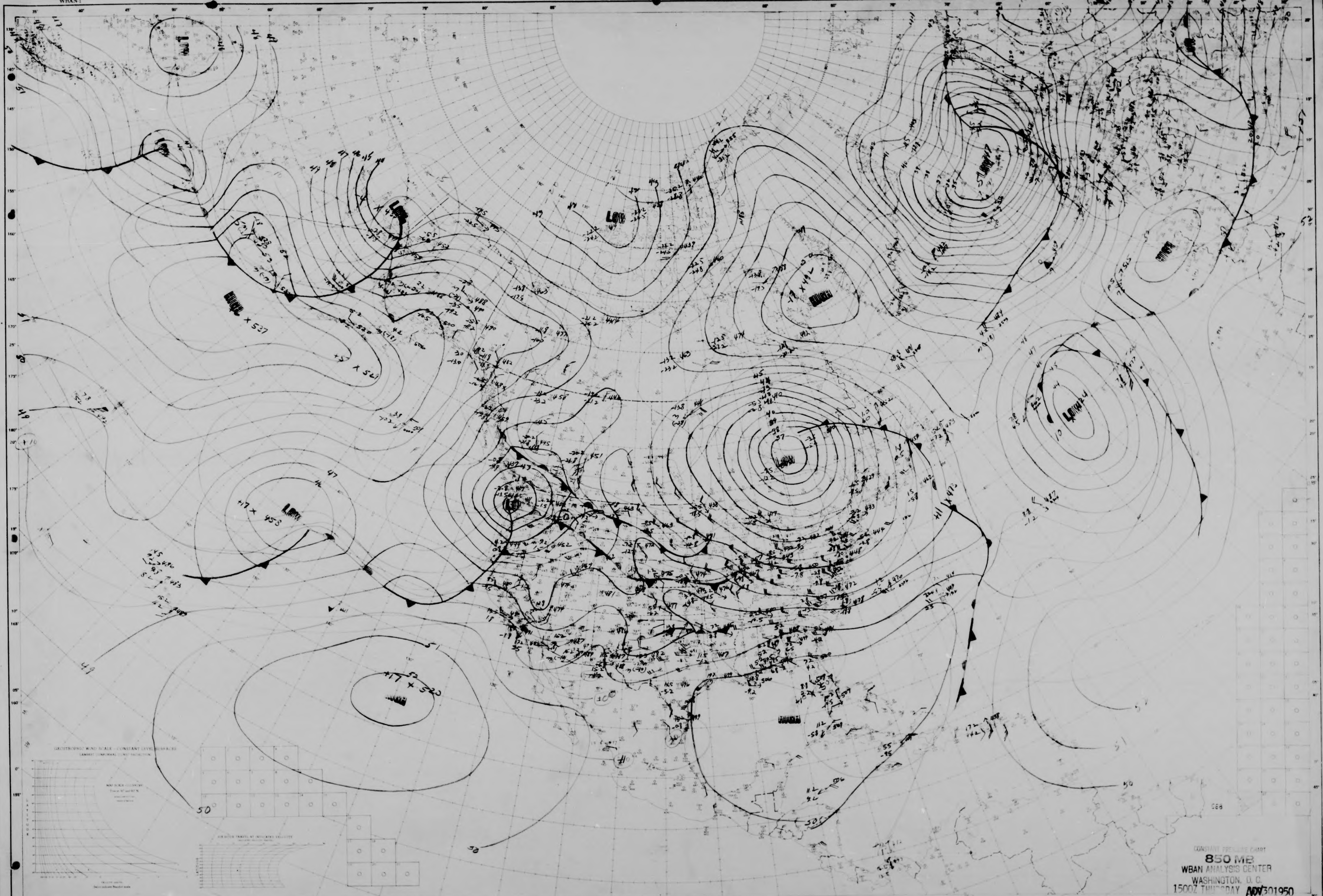

STATION TIME DATE
ANALYST UNIT PLOTTED BY TYPE OF LEVEL

NORTH AMERICA
WBAN-1

NORTH AMERICA
WBAN-1

U.S.-WBAN-WEATHER PLOTTING CHART



STATION
ANALYST
TIME
DATE
UNIT
PLOTTED BY
TYPE OF LEVEL

NORTH AMERICA
WBAN-1

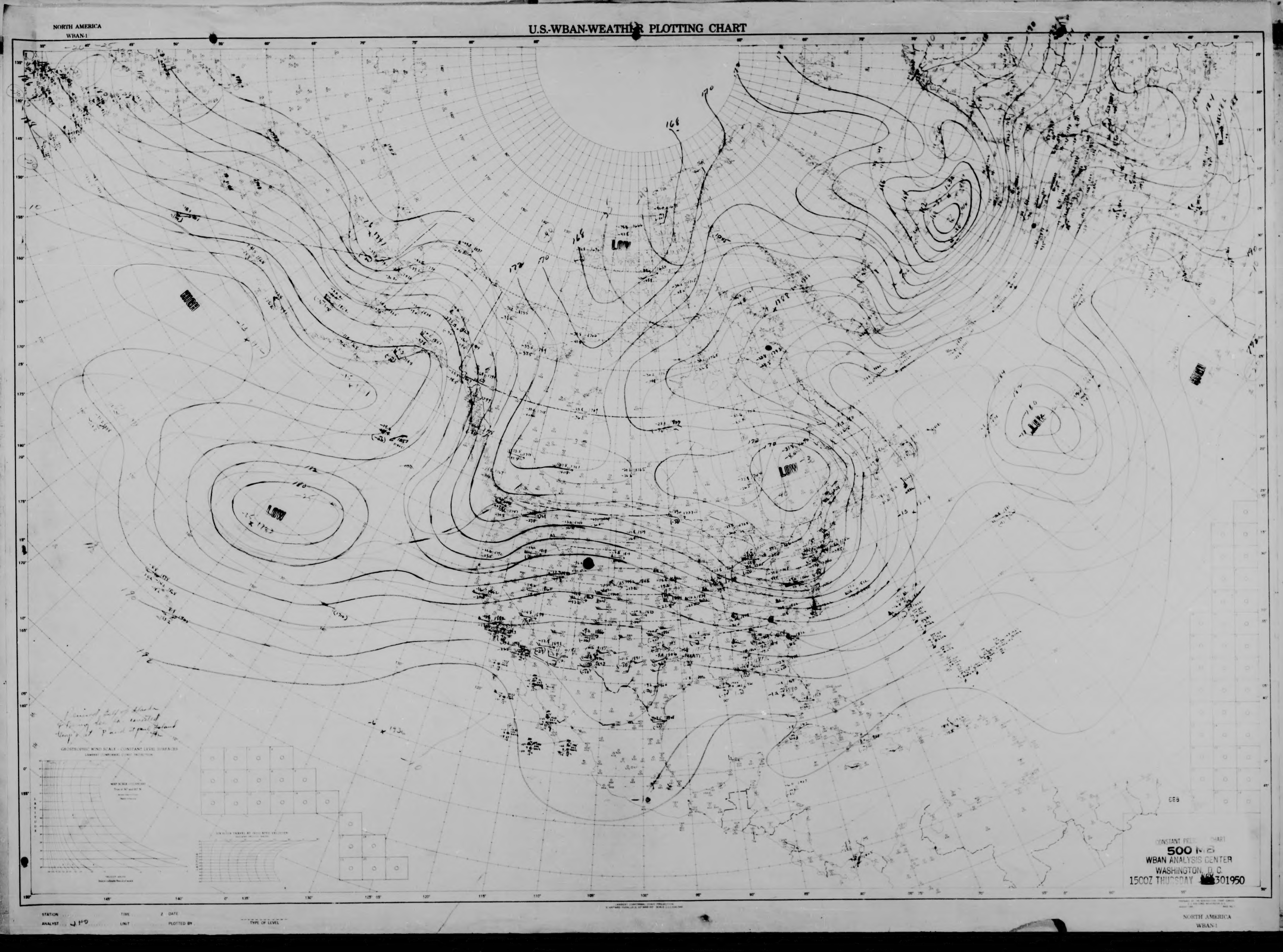
NORTH AMERICA
WBAN-1
U.S.-WBAN-WEATHER PLOTTING CHART
LOW
LOW
LOW
LOW
HIGH
HIGH
500 MB
WBAN ANALYSIS CENTER
WASHINGTON, D. C.
1500Z THURSDAY 301950
STATION
ANALYST
TIME
UNIT
DATE
PLOTTED BY
TYPE OF LEVEL
NORTH AMERICA
WBAN-1

NORTH AMERICA
WBAN-1

U.S.-WBAN-WEATHER PLOTTING CHART

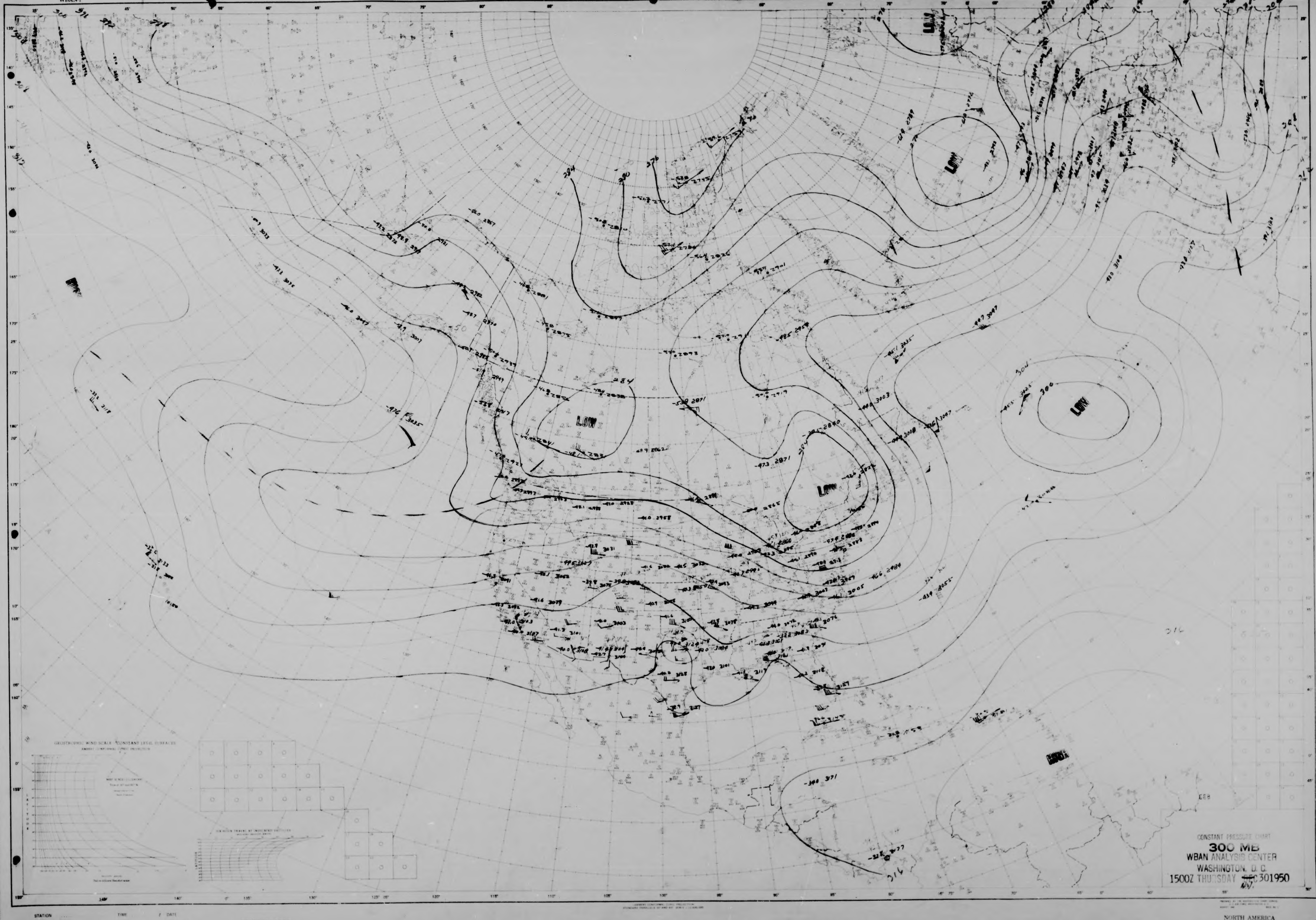

STATION
ANALYST
TIME
UNIT
DATE
PLOTTED BY
TYPE OF LEVEL

NORTH AMERICA
WBAN-1

NORTH AMERICA
WBAN-1

U.S.-WBAN-WEATHER PLOTTING CHART

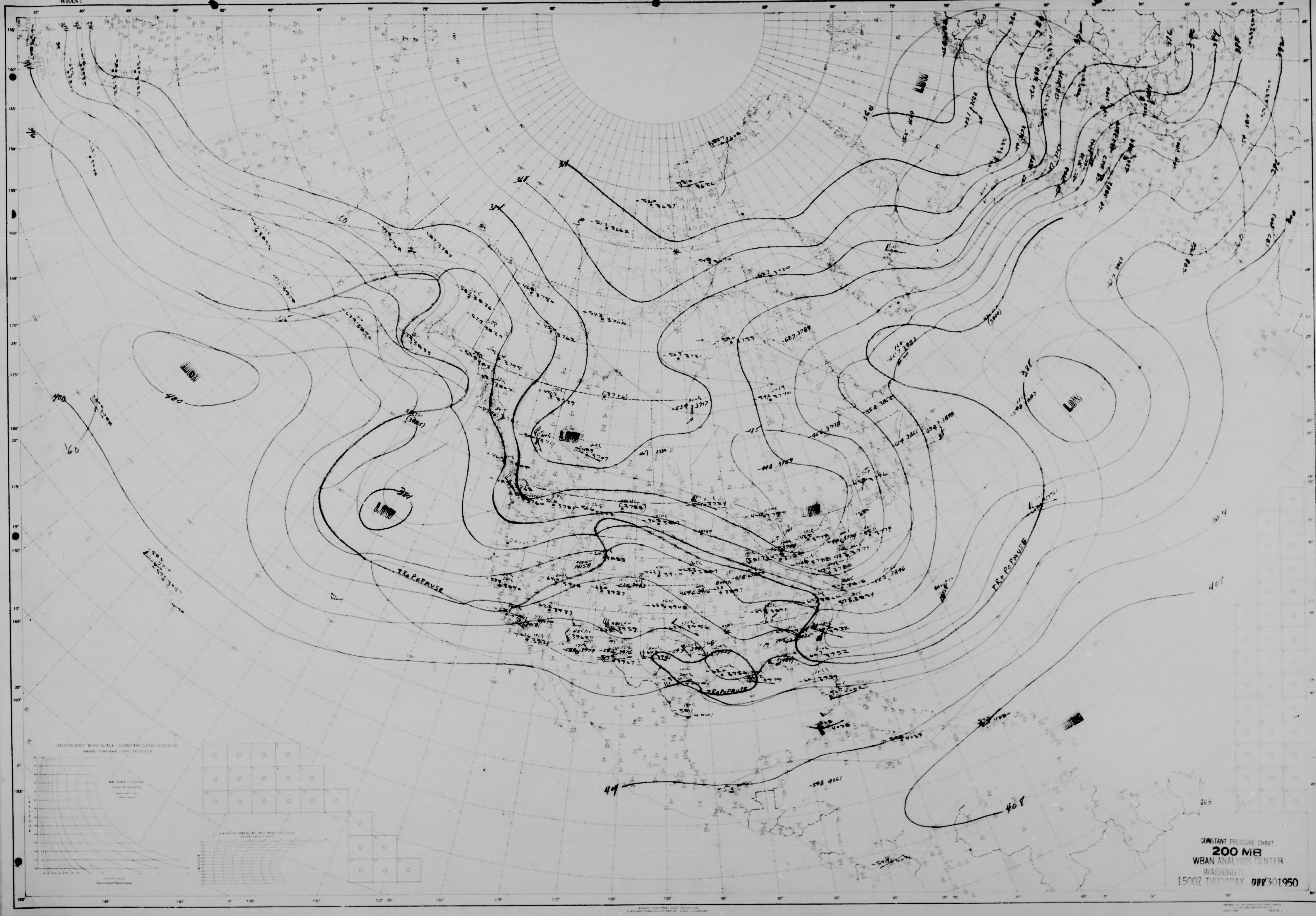

STATION
ANALYST
TIME
UNIT
PLOTTED BY
TYPE OF LEVEL

NORTH AMERICA
WBAN-1

NORTH AMERICA
WBAN-1

U.S.-WBAN-WEATHER PLOTTING CHART

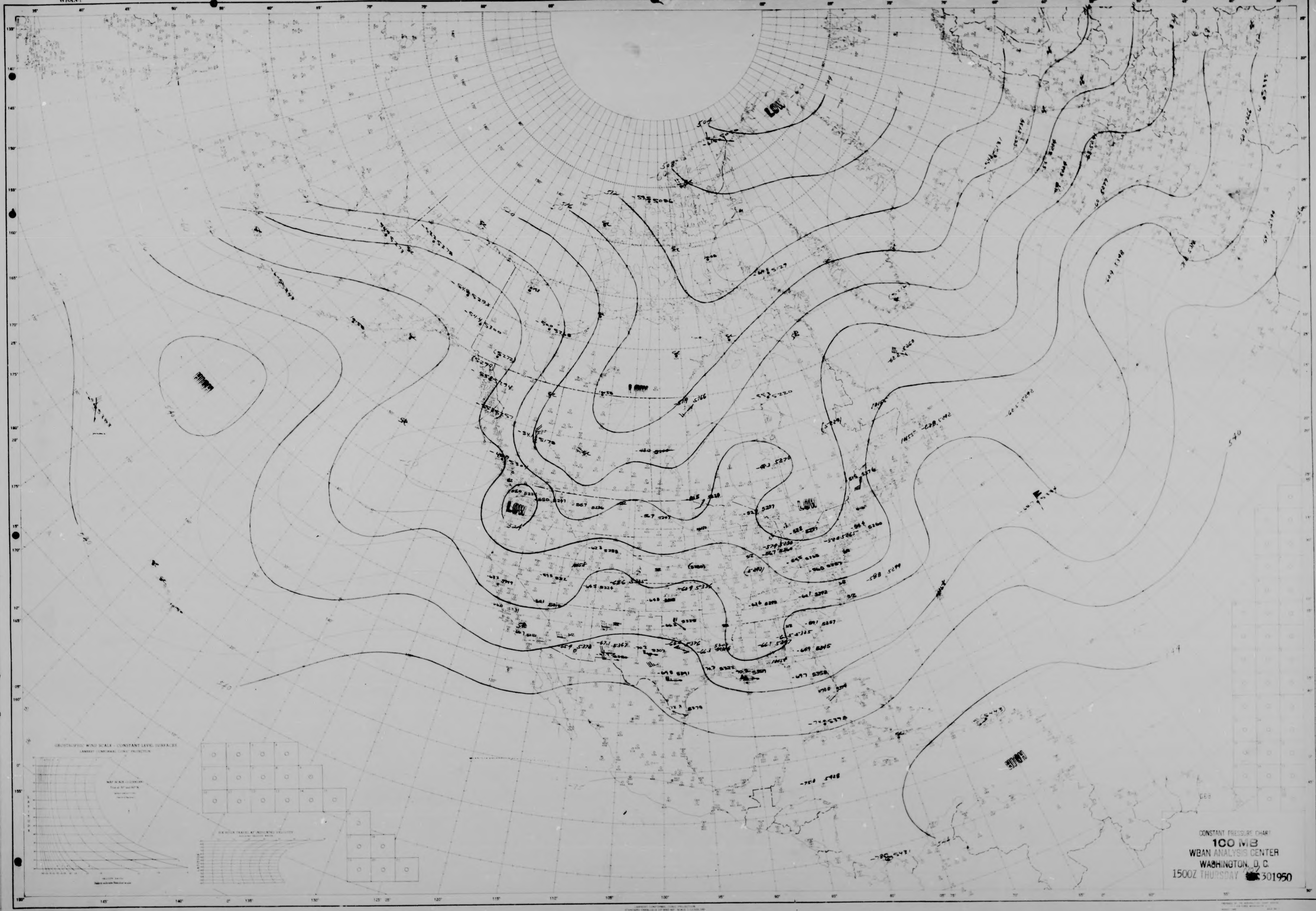

STATION
ANALYST
TIME
Z DATE
UNIT
PLOTTED BY
TYPE OF LEVEL

NORTH AMERICA
WBAN-1

NORTH AMERICA
WBAN-1

U.S.-WBAN-WEATHER PLOTTING CHART

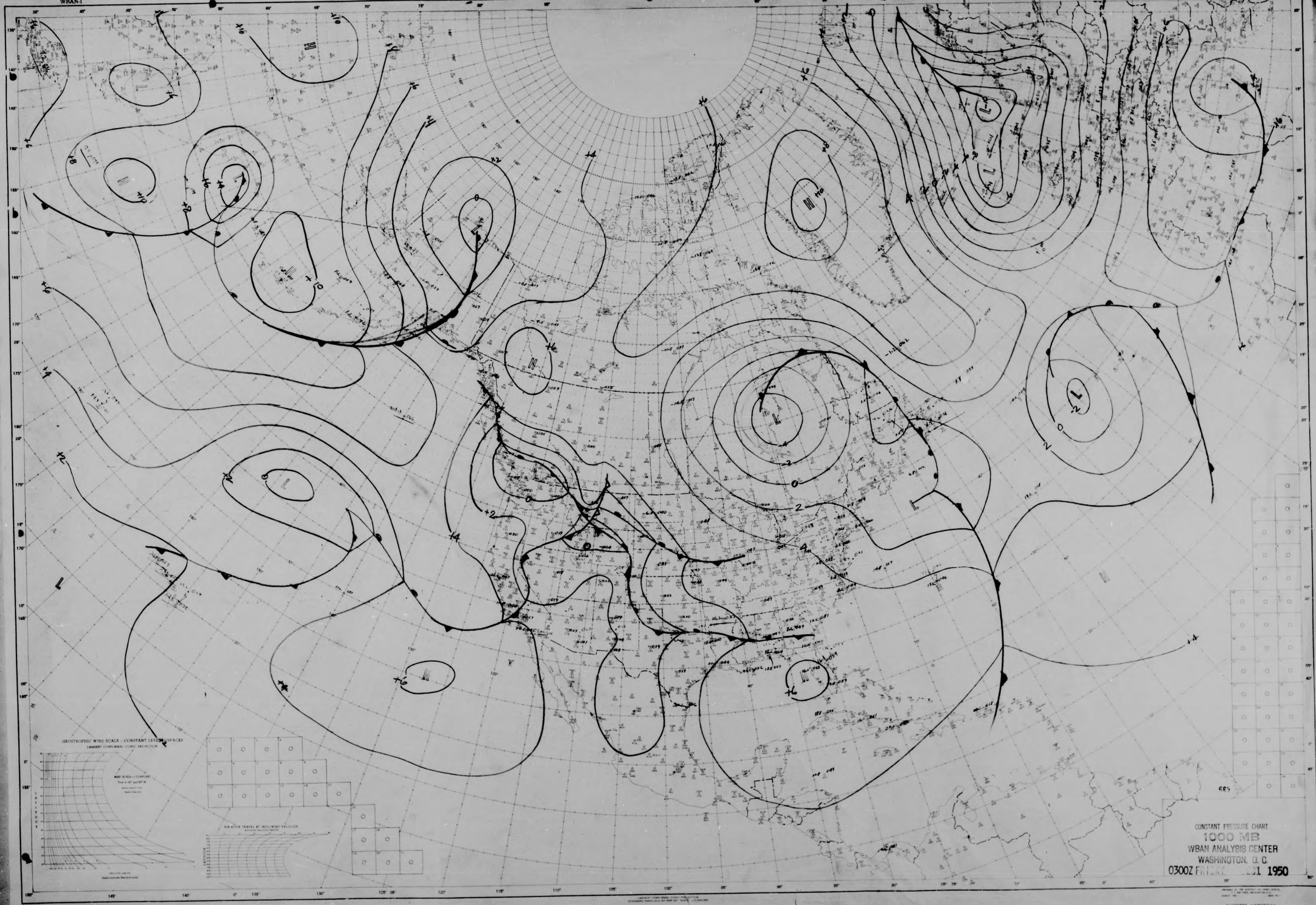

NORTH AMERICA

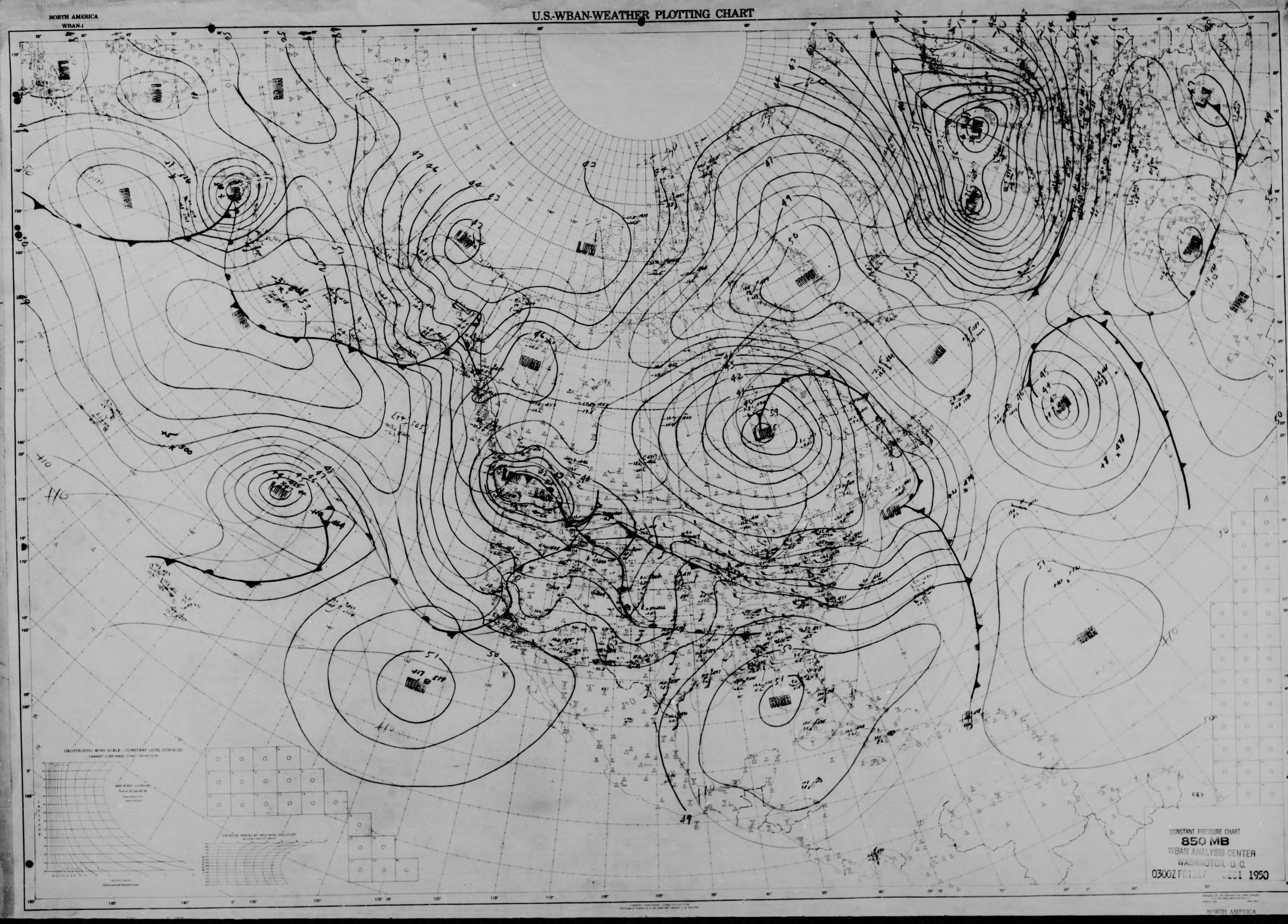
NORTH AMERICA
WBAN-1
U.S.-WBAN-WEATHER PLOTTING CHART
LOW
HIGH
GEOSTROPHIC WIND SCALE - CONSTANT LEVEL SURFACES
CONSTANT PRESSURE CHART
850 MB
WBAN ANALYSIS CENTER
WASHINGTON, D. C.
0300Z FRIDAY
1950
NORTH AMERICA

NORTH AMERICA
WBAN-1

U.S.-WBAN-WEATHER PLOTTING CHART

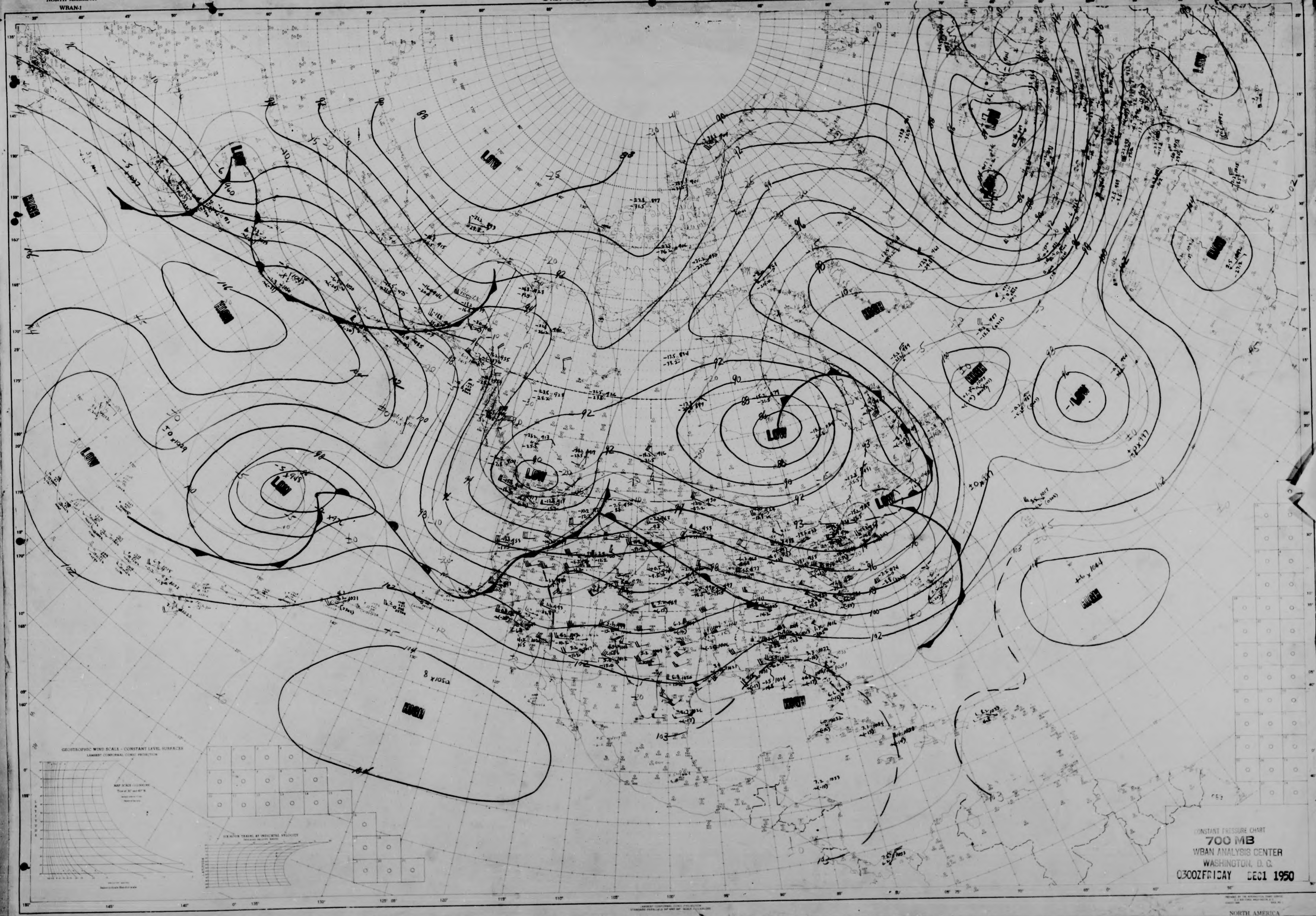

NORTH AMERICA

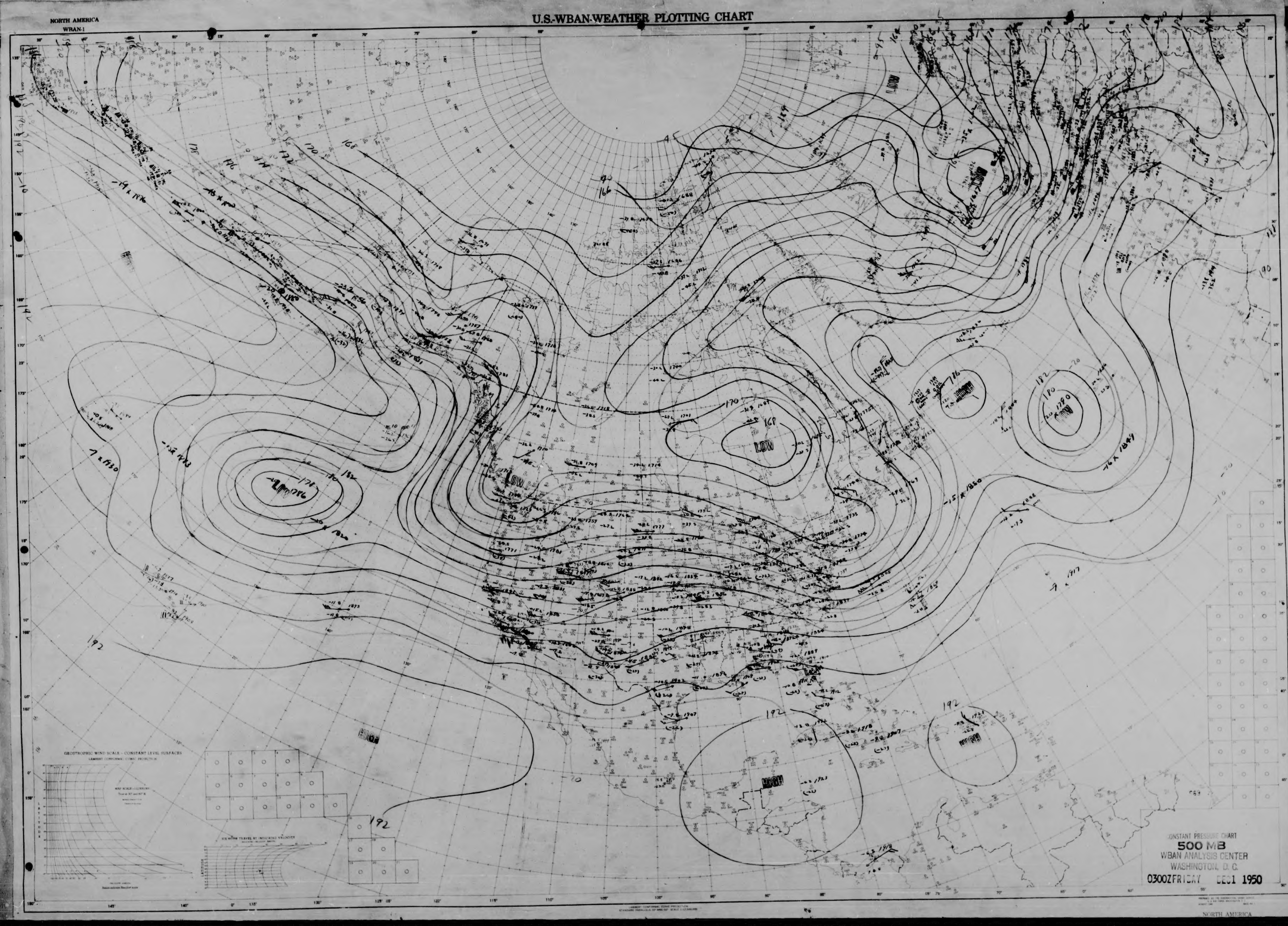
NORTH AMERICA
WBAN-1
U.S.-WBAN-WEATHER PLOTTING CHART
LOW
LOW
LOW
LOW
LOW
HIGH
HIGH
HIGH
HIGH
CONSTANT PRESSURE CHART
500 MB
WBAN ANALYSIS CENTER
WASHINGTON, D. C.
0300Z FRIDAY DEC 1 1950
NORTH AMERICA

NORTH AMERICA
WBAN-1

U.S.-WBAN-WEATHER PLOTTING CHART

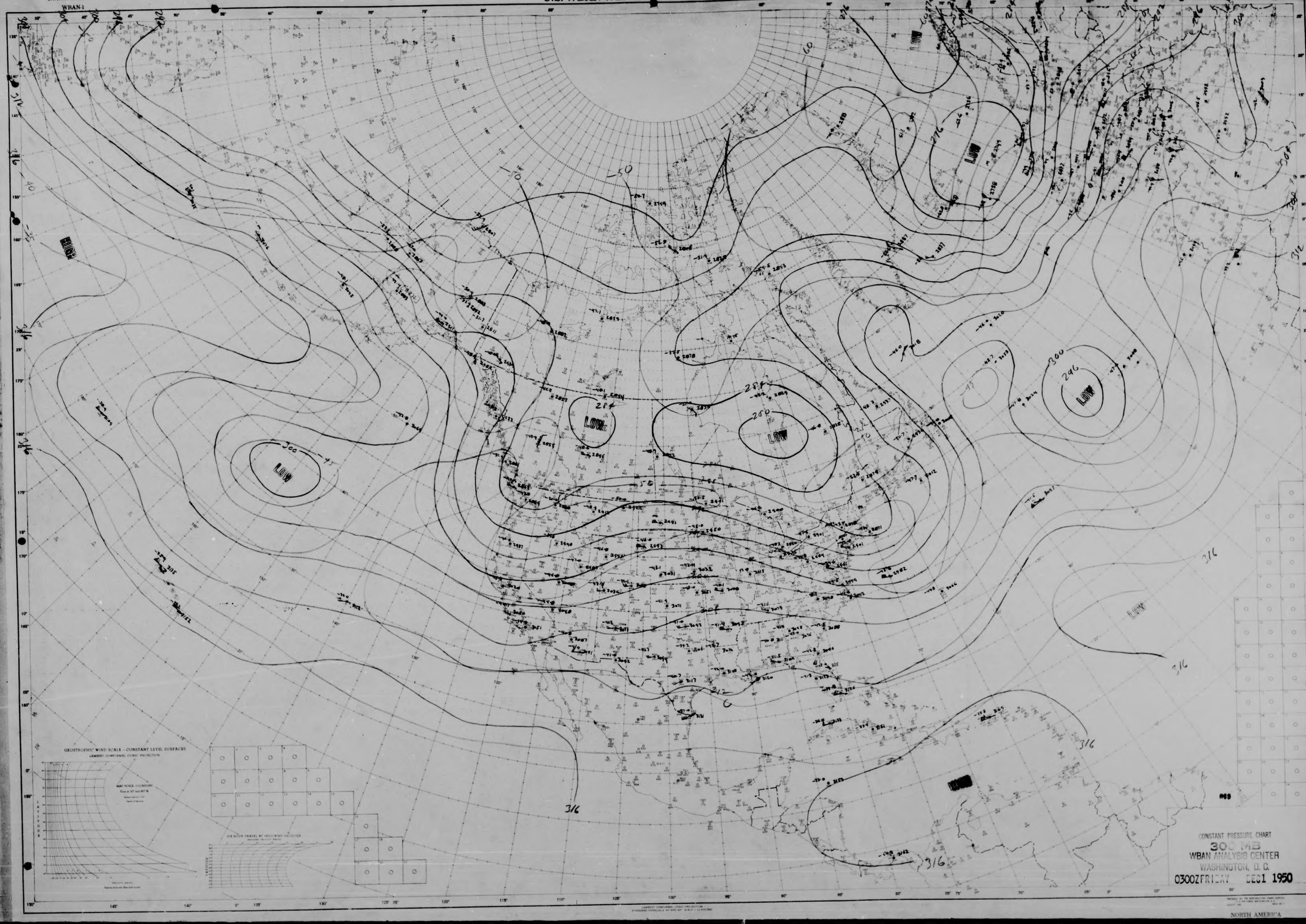

NORTH AMERICA

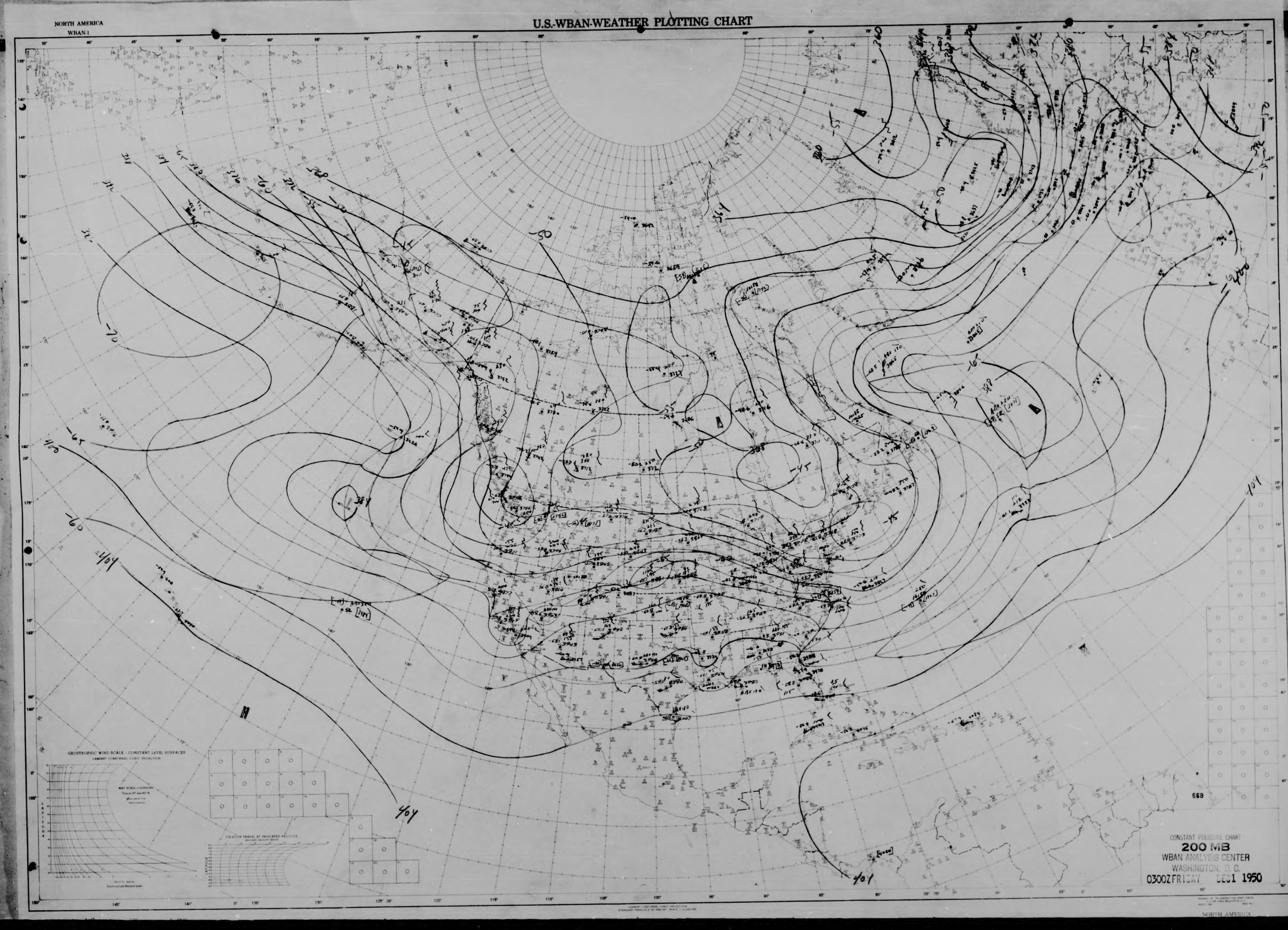

NORTH AMERICA
WBAN-1
U.S.-WBAN-WEATHER PLOTTING CHART
GEOSTROPHIC WIND SCALE - CONSTANT LEVEL SURFACES
LAMBERT CONFORMAL CONIC PROJECTION
569
CONSTANT PRESSURE CHART
200 MB
WBAN ANALYSIS CENTER
WASHINGTON, D.C.
0300Z FRIDAY DEC 1 1950
NORTH AMERICA

NORTH AMERICA
WBAN-1

U.S.-WBAN-WEATHER PLOTTING CHART

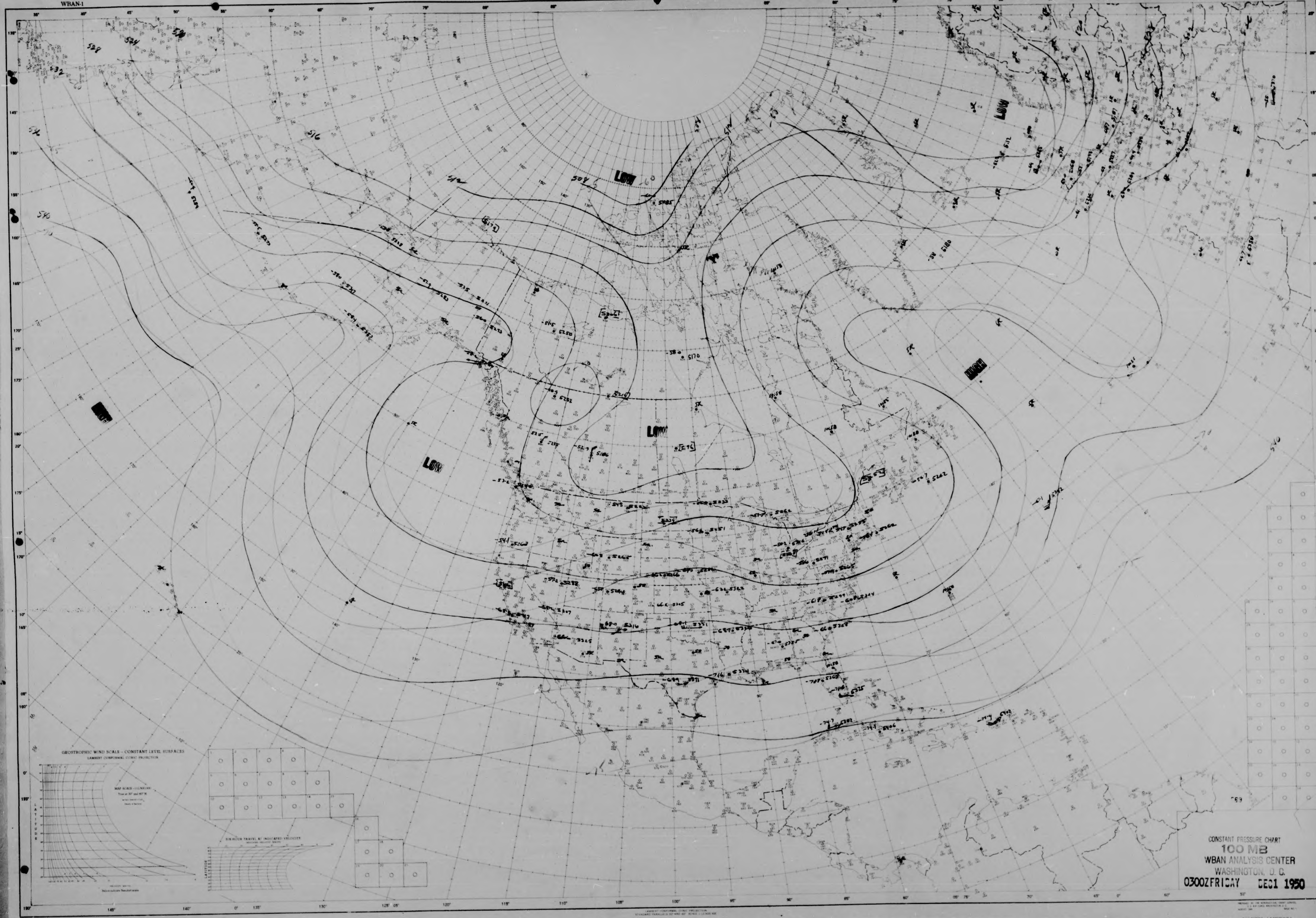

NORTH AMERICA

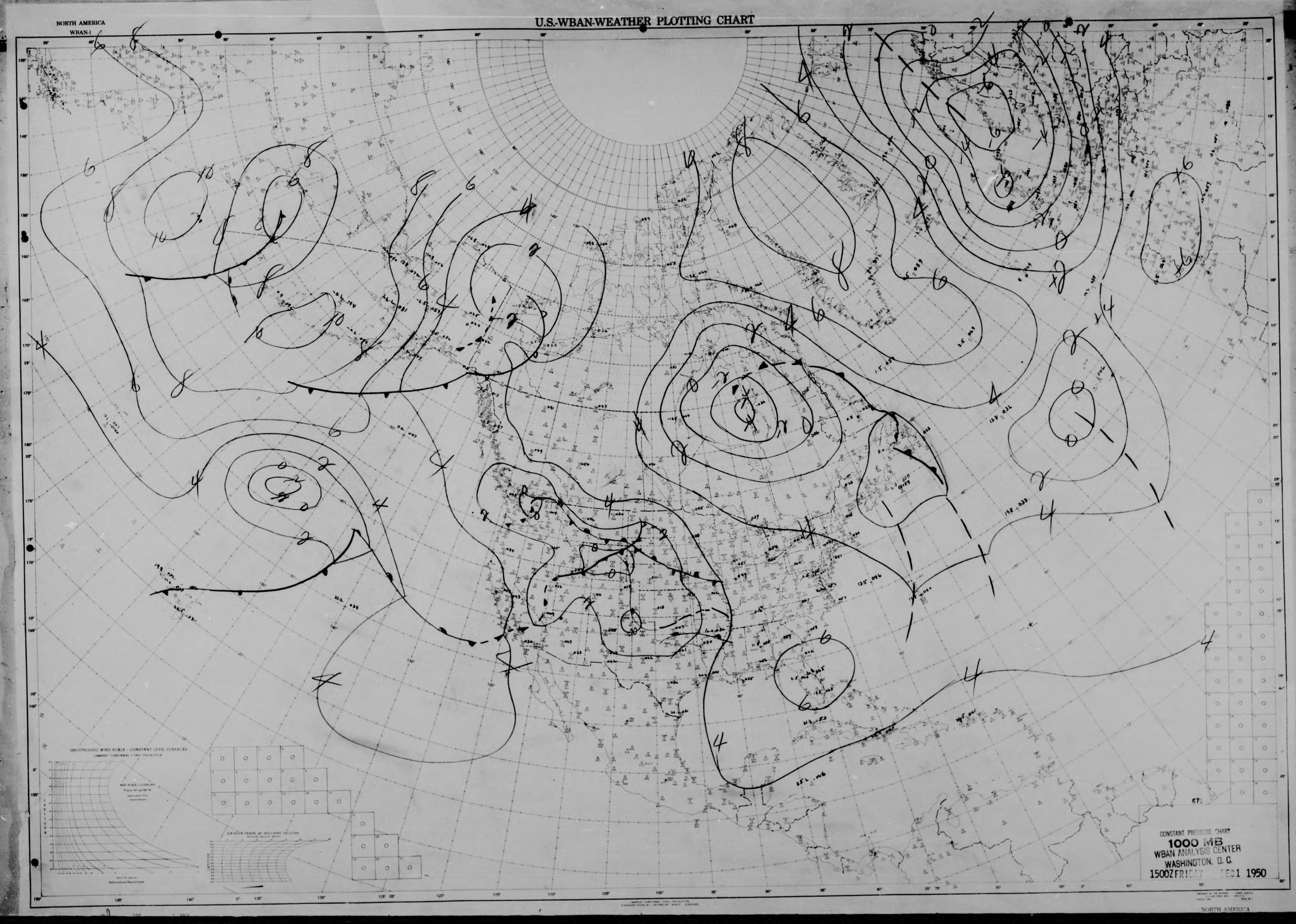
NORTH AMERICA
WBAN-1
U.S.-WBAN-WEATHER PLOTTING CHART
GEOSTROPHIC WIND SCALE - CONSTANT LEVEL SURFACES
670
CONSTANT PRESSURE CHART
1000 MB
WBAN ANALYSIS CENTER
WASHINGTON, D. C.
1500Z FRI EC1 1950
NORTH AMERICA

NORTH AMERICA
WBAN-1
U.S.-WBAN-WEATHER PLOTTING CHART
GEOSTROPHIC WIND SCALE - CONSTANT LEVEL SURFACES
CONSTANT PRESSURE CHART
850 MB
WBAN ANALYSIS CENTER
WASHINGTON, D. C.
1500Z FRIDAY DEC 1 1950
NORTH AMERICA

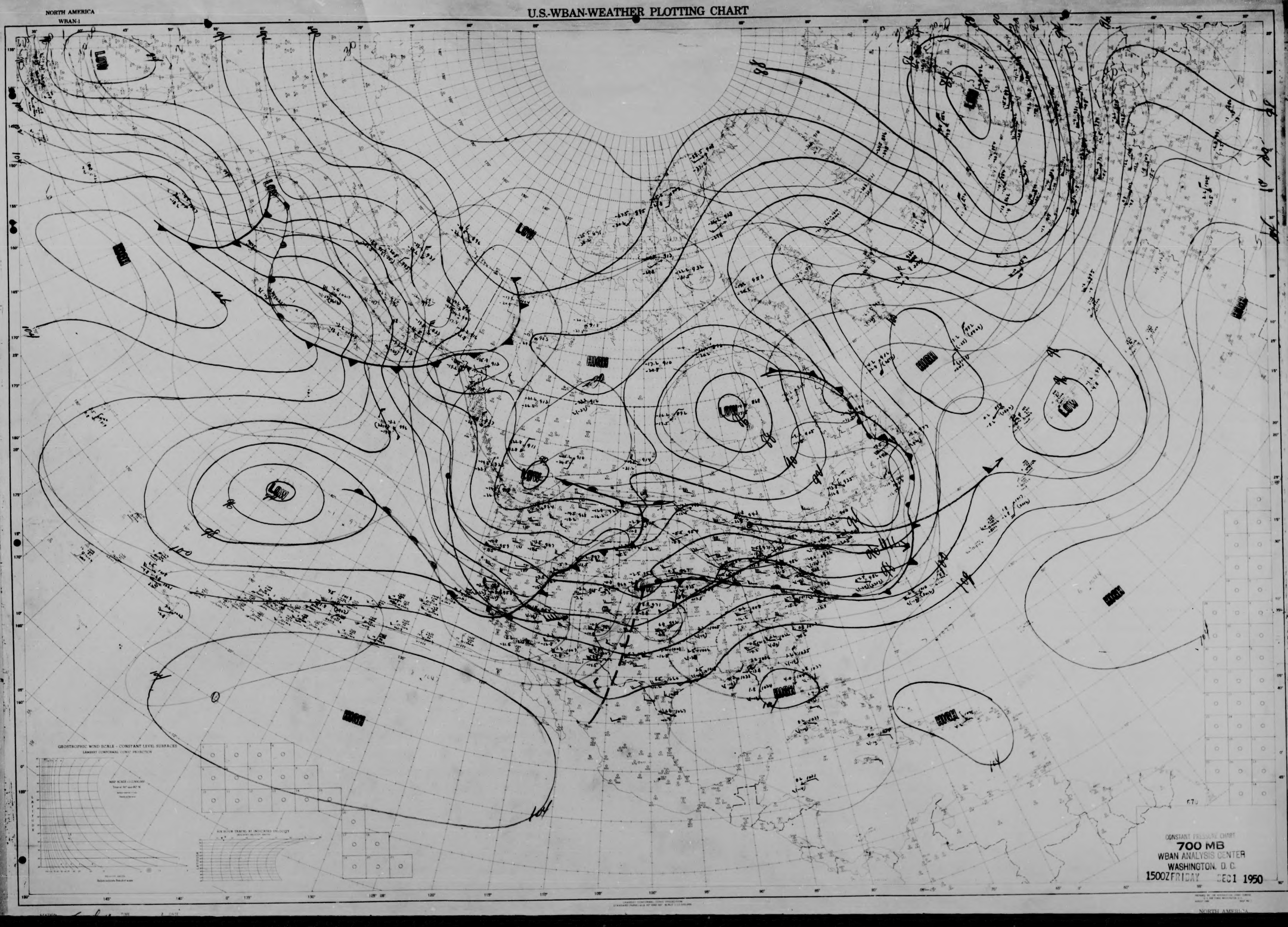

NORTH AMERICA
WBAN-1
U.S.-WBAN-WEATHER PLOTTING CHART
LOW
HIGH
GEOSTROPHIC WIND SCALE – CONSTANT LEVEL SURFACES
LAMBERT CONFORMAL CONIC PROJECTION
CONSTANT PRESSURE CHART
700 MB
WBAN ANALYSIS CENTER
WASHINGTON, D. C.
1500Z FRIDAY DEC 1 1950
NORTH AMERICA

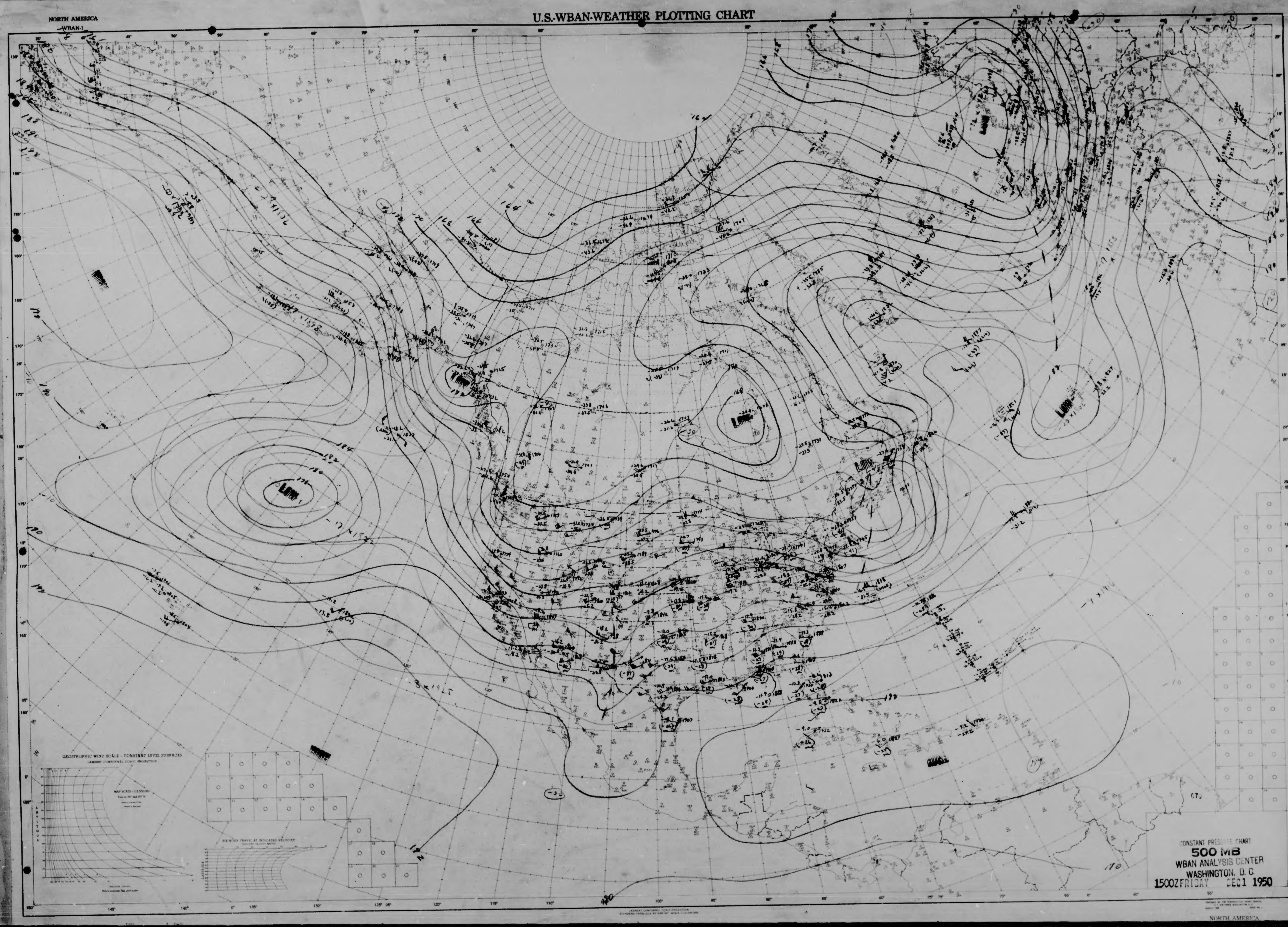

NORTH AMERICA
WBAN-1
U.S.-WBAN-WEATHER PLOTTING CHART
GEOSTROPHIC WIND SCALE - CONSTANT LEVEL SURFACES
LAMBERT CONFORMAL CONIC PROJECTION
CONSTANT PRESS CHART
500 MB
WBAN ANALYSIS CENTER
WASHINGTON, D. C.
1500Z FRIDAY DEC 1 1950
NORTH AMERICA

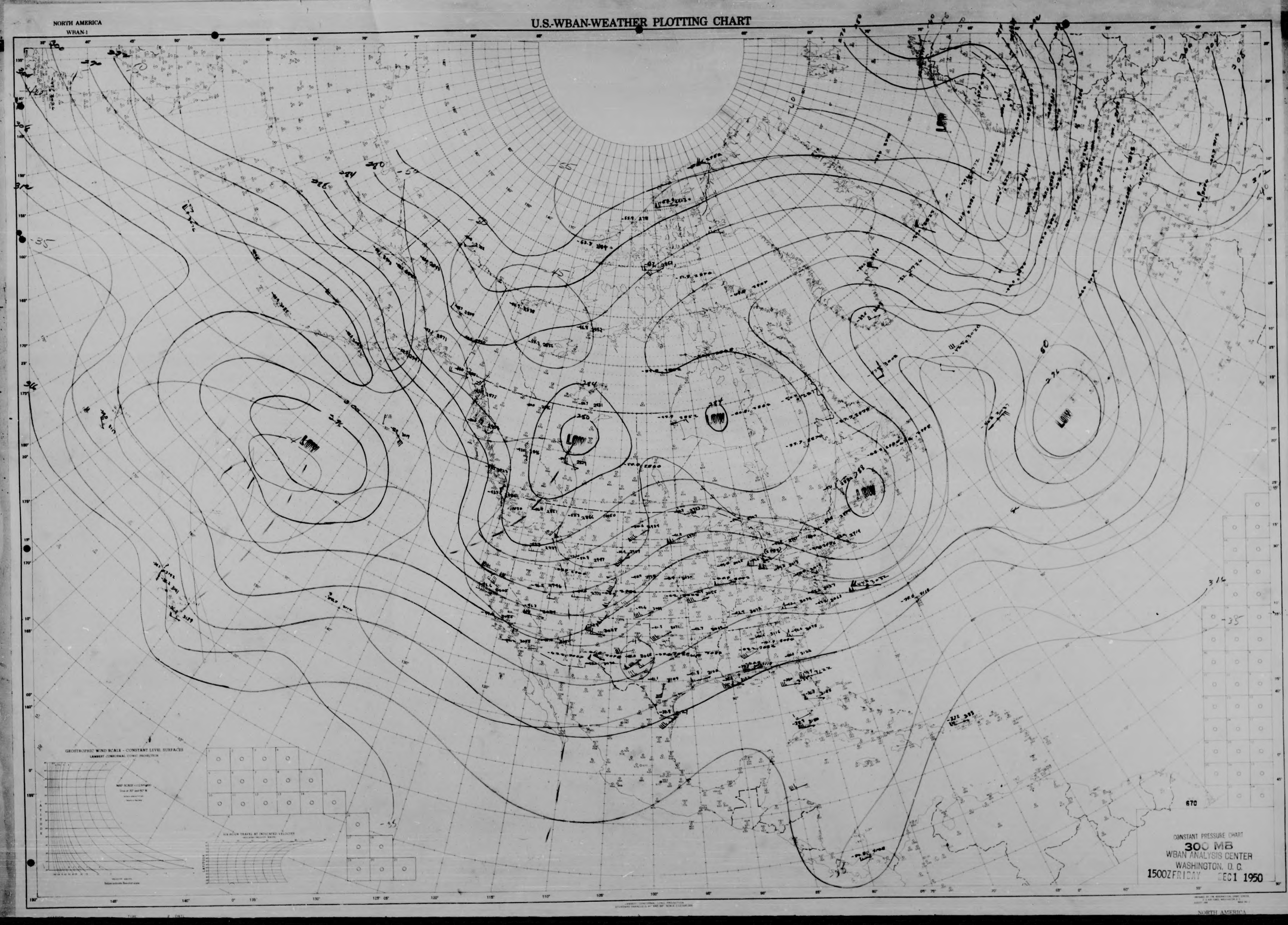
NORTH AMERICA
WBAN-1
U.S.-WBAN-WEATHER PLOTTING CHART
LOW
LOW
LOW
LOW
LOW
LOW
670
CONSTANT PRESSURE CHART
300 MB
WBAN ANALYSIS CENTER
WASHINGTON, D. C.
1500Z FRIDAY DEC 1 1950
NORTH AMERICA

NORTH AMERICA
WBAN-1
U.S.-WBAN-WEATHER PLOTTING CHART
LOW
LOW
LOW
LOW
HIGH
HIGH
GEOSTROPHIC WIND SCALE - CONSTANT LEVEL SURFACES
CONSTANT PRESSURE CHART
200 MB
WBAN ANALYSIS CENTER
WASHINGTON, D.C.
1500Z FRIDAY DEC 1 1950
NORTH AMERICA

NORTH AMERICA
WBAN-1

U.S.-WBAN-WEATHER PLOTTING CHART

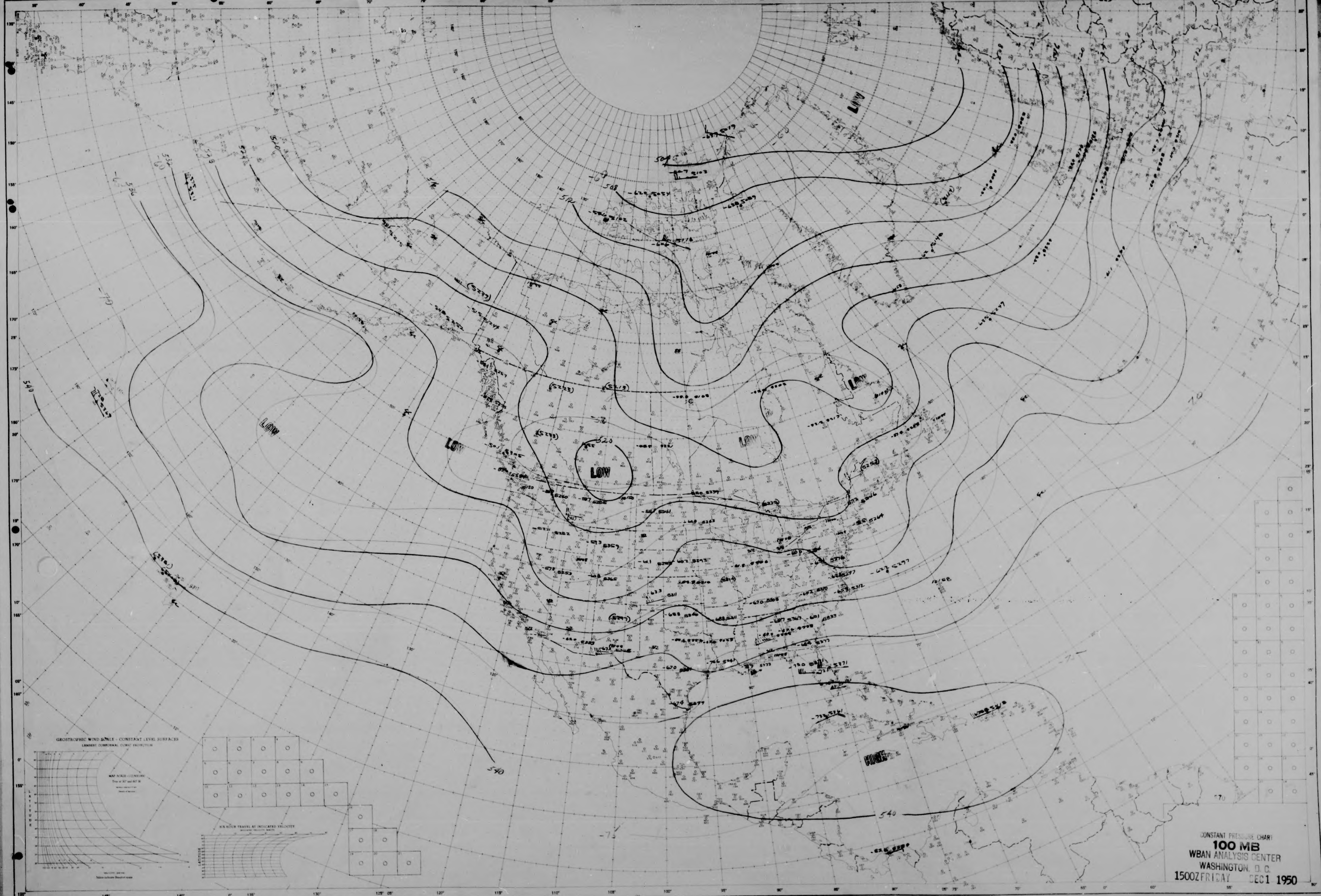

STATION TIME Z DATE

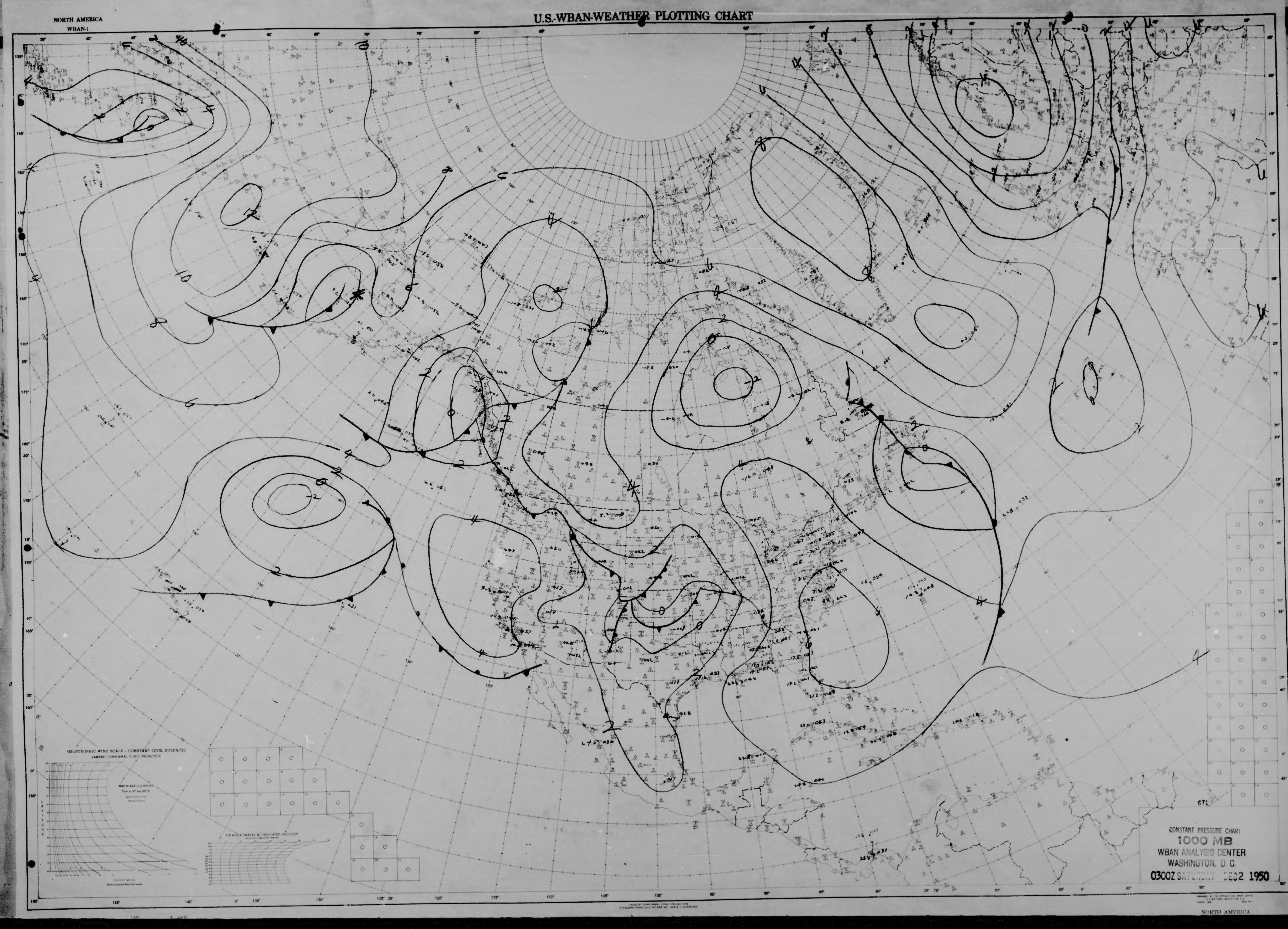
NORTH AMERICA
WBAN-1
U.S.-WBAN-WEATHER PLOTTING CHART
671
CONSTANT PRESSURE CHART
1000 MB
WBAN ANALYSIS CENTER
WASHINGTON, D. C.
0300Z SATURDAY DEC 2 1950
NORTH AMERICA

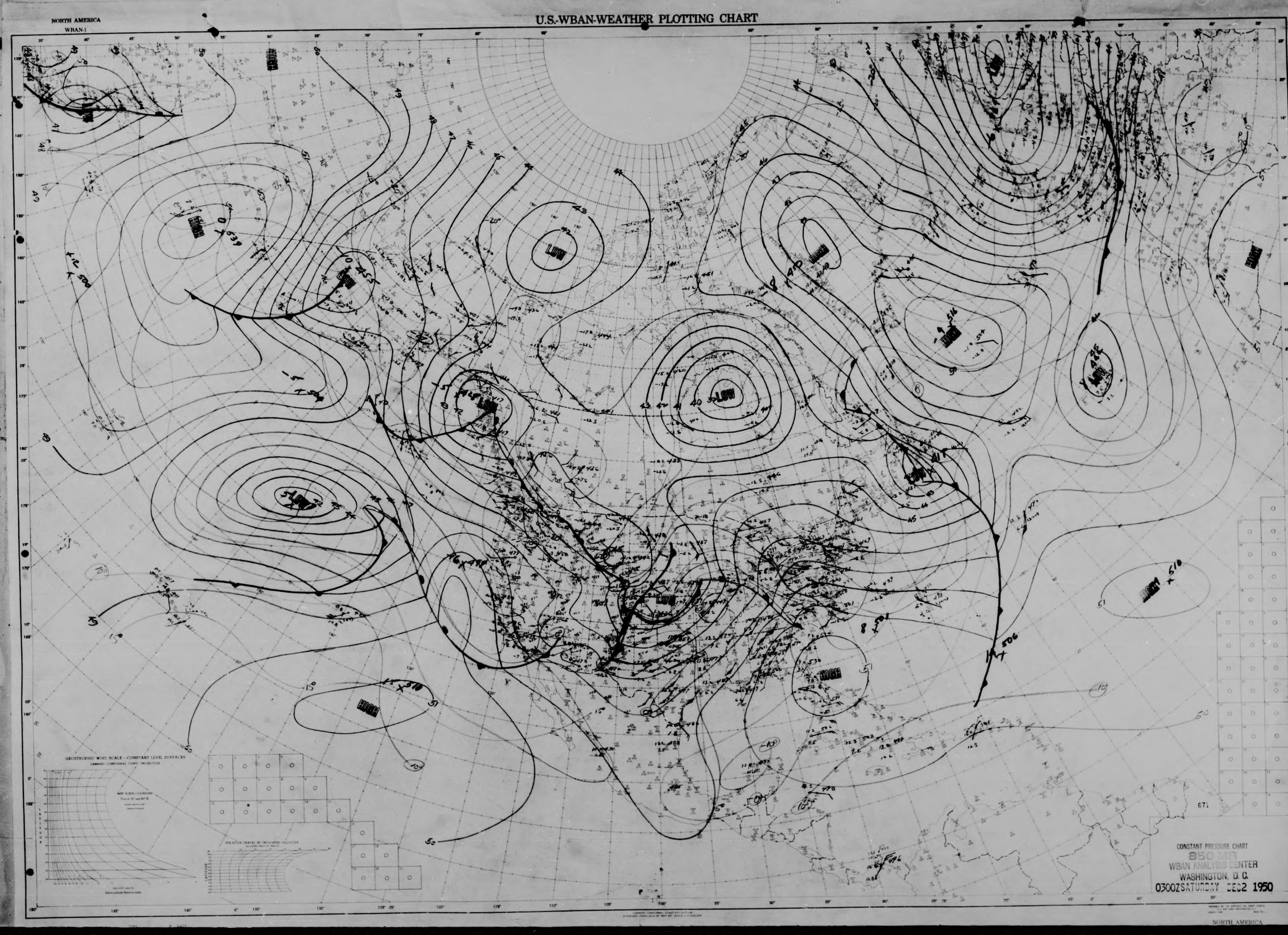
NORTH AMERICA
WBAN-1
U.S.-WBAN-WEATHER PLOTTING CHART
HIGH
LOW
GEOSTROPHIC WIND SCALE - CONSTANT LEVEL SURFACES
671
CONSTANT PRESSURE CHART
850 MB
WBAN ANALYSIS CENTER
WASHINGTON, D. C.
0300ZSATURDAY DEC2 1950
NORTH AMERICA

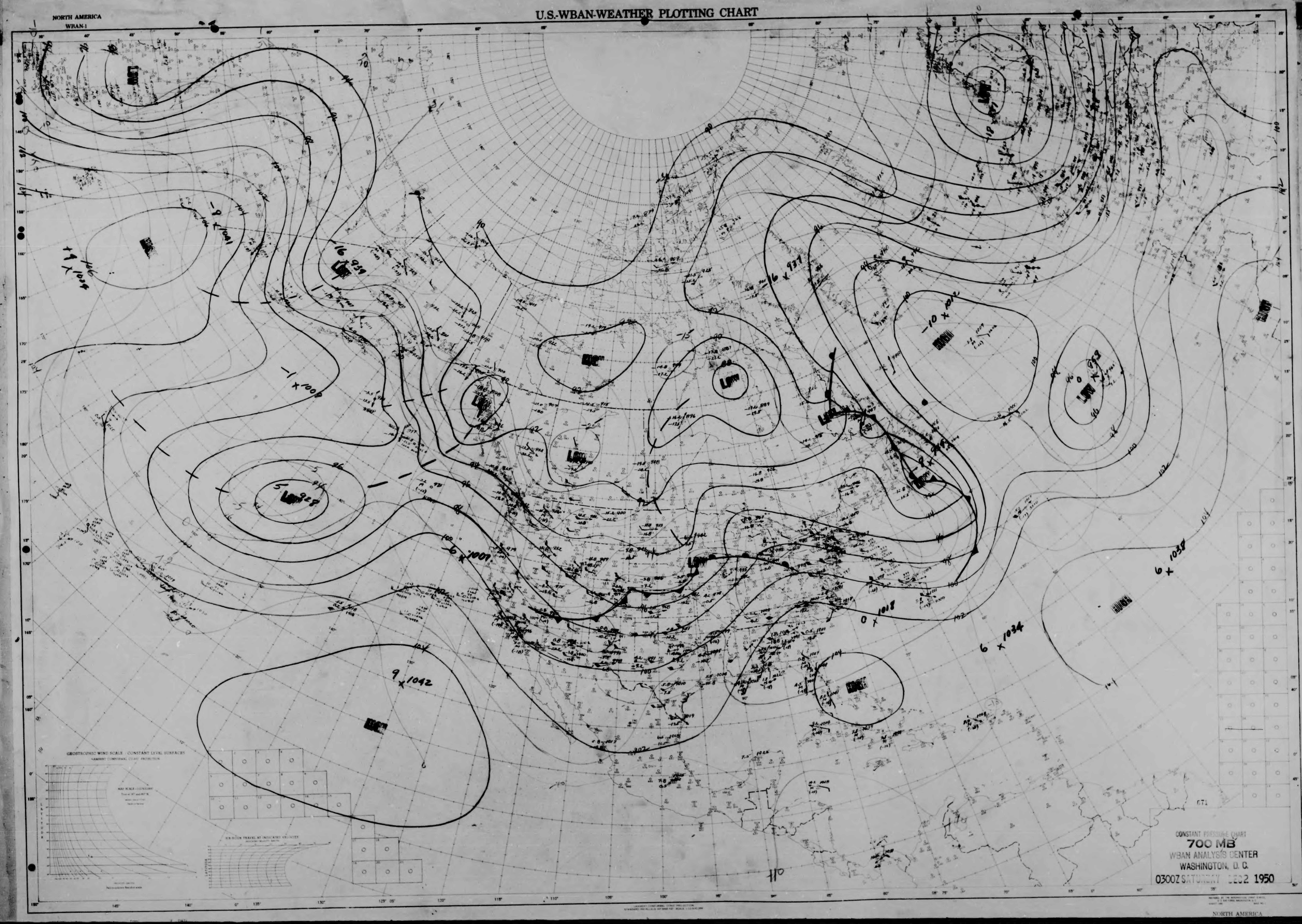

U.S.-WBAN-WEATHER PLOTTING CHART
NORTH AMERICA
WBAN-1
CONSTANT PRESSURE CHART
700 MB
WBAN ANALYSIS CENTER
WASHINGTON, D. C.
0300Z SATURDAY 2 1950
NORTH AMERICA

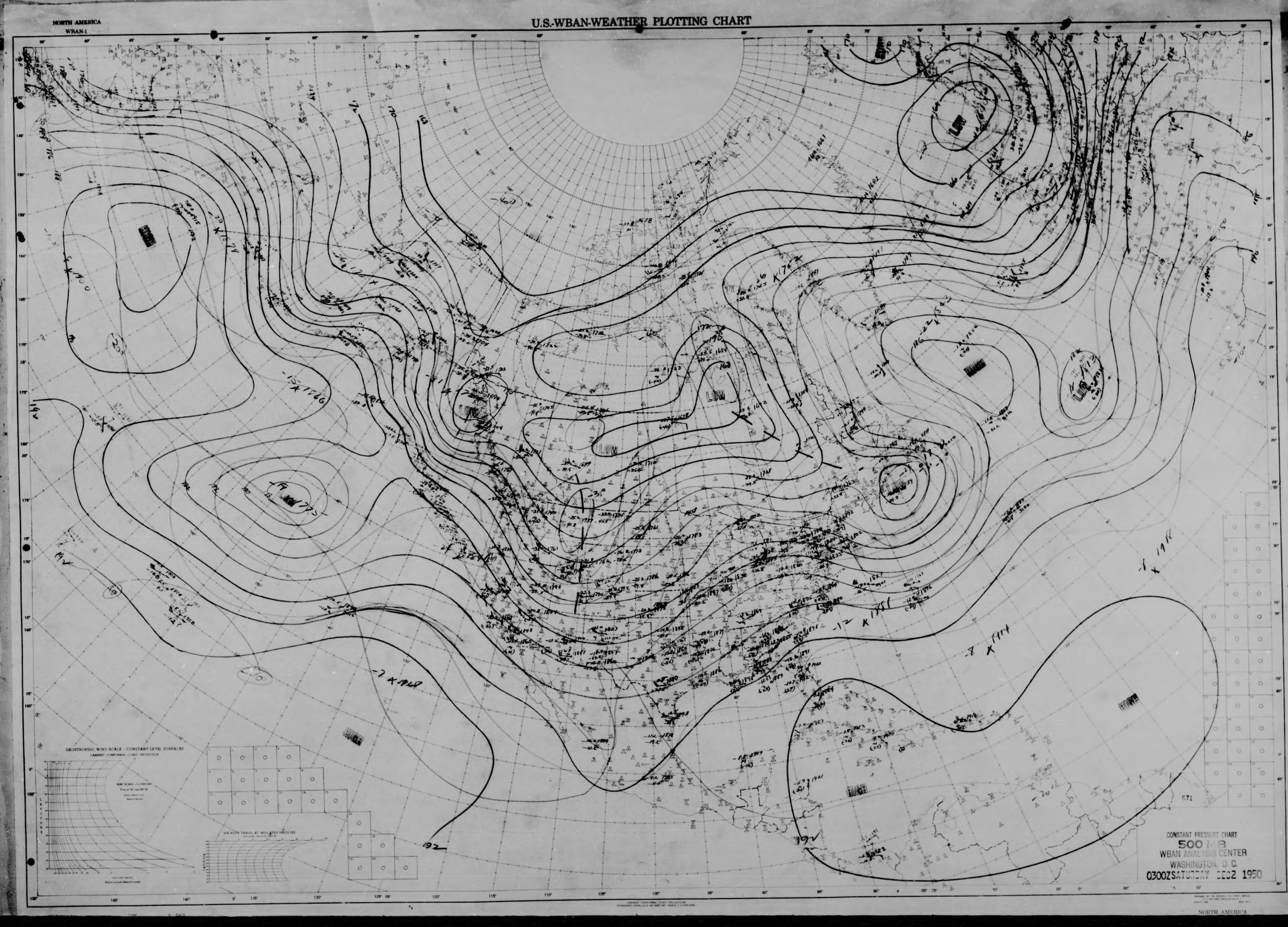
NORTH AMERICA
WBAN-1
U.S.-WBAN-WEATHER PLOTTING CHART
LOW
LOW
LOW
LOW
LOW
LOW
HIGH
HIGH
HIGH
HIGH
HIGH
GEOSTROPHIC WIND SCALE - CONSTANT LEVEL SURFACES
LAMBERT CONFORMAL CONIC PROJECTION
671
CONSTANT PRESSURE CHART
500 MB
WBAN ANALYSIS CENTER
WASHINGTON, D. C.
0300ZSATURDAY DEC2 1950
NORTH AMERICA

NORTH AMERICA
WBAN-1
U.S.-WBAN-WEATHER PLOTTING CHART
HIGH
LOW
LOW
LOW
LOW
LOW
HIGH
GEOSTROPHIC WIND SCALE - CONSTANT LEVEL SURFACES
671
CONSTANT PRESSURE CHART
300 MB
WBAN ANALYSIS CENTER
WASHINGTON, D. C.
0300ZSATURDAY DEC2 1950
NORTH AMERICA

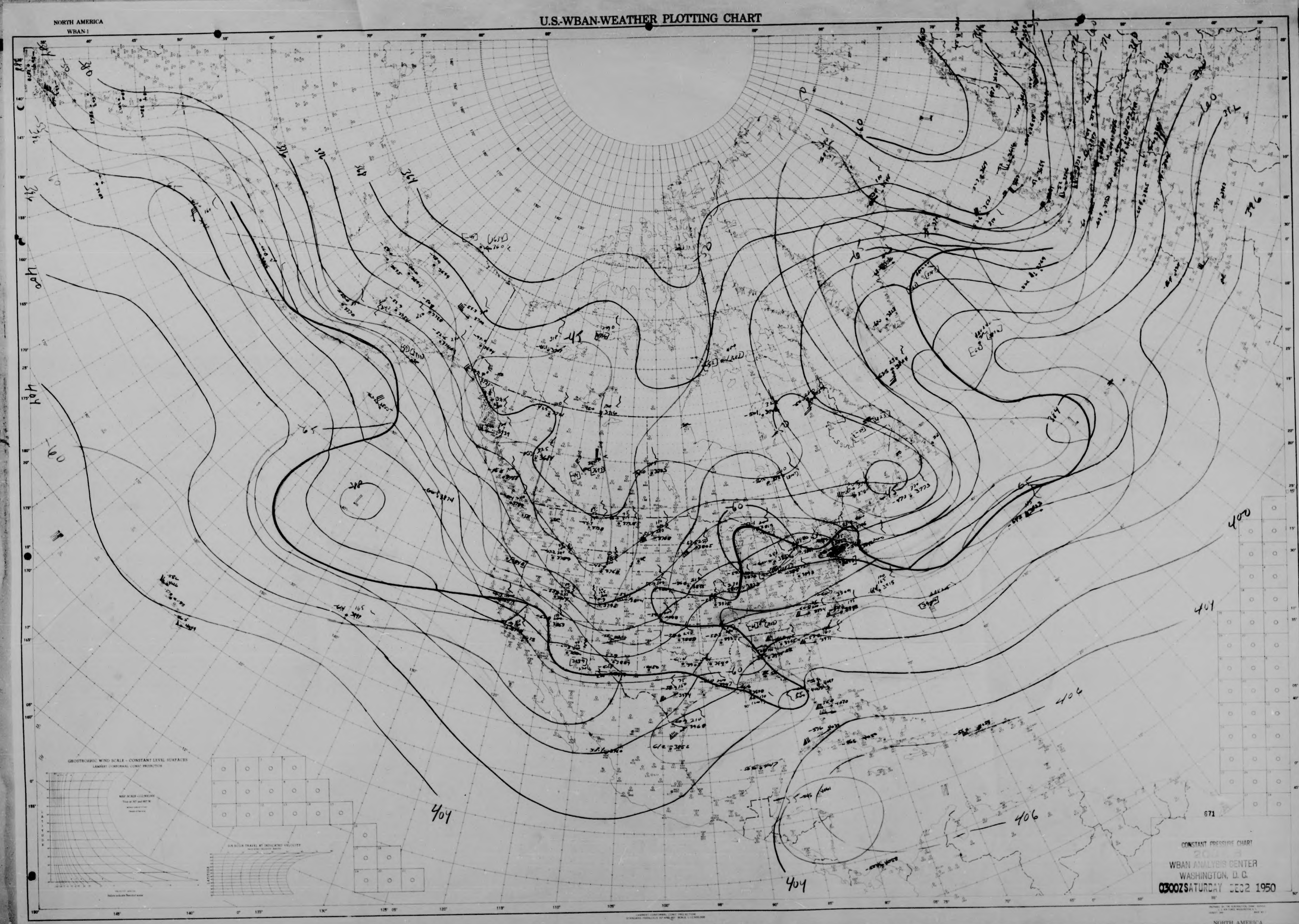

NORTH AMERICA
WBAN-1
U.S.-WBAN-WEATHER PLOTTING CHART
GEOSTROPHIC WIND SCALE - CONSTANT LEVEL SURFACES
LAMBERT CONFORMAL CONIC PROJECTION
400
404
406
396
384
388
60
65
45
671
CONSTANT PRESSURE CHART
WBAN ANALYSIS CENTER
WASHINGTON, D. C.
0300Z SATURDAY DEC 2 1950
NORTH AMERICA

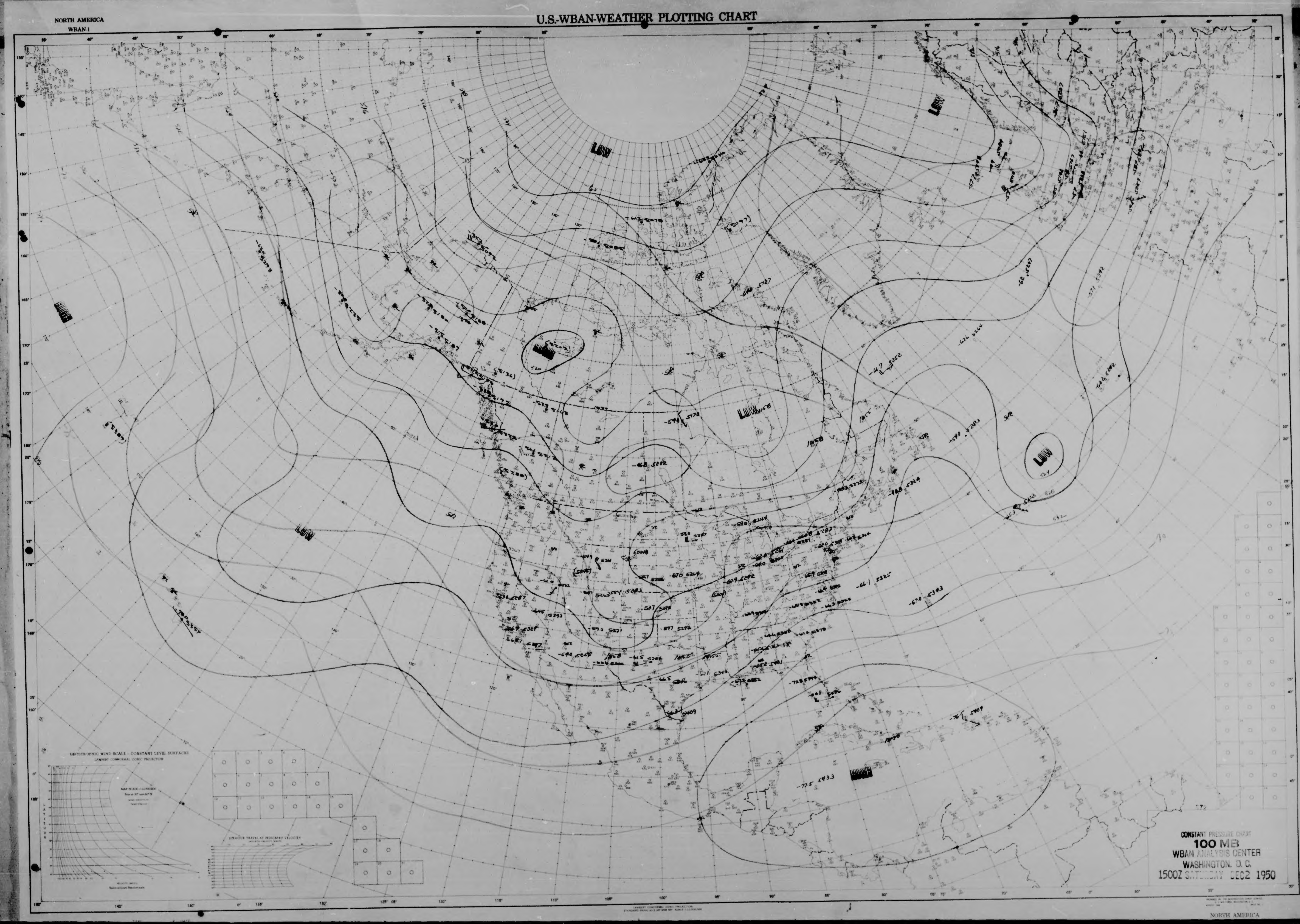
NORTH AMERICA
WBAN-1
U.S.-WBAN-WEATHER PLOTTING CHART
LOW
LOW
LOW
LOW
LOW
LOW
CONSTANT PRESSURE CHART
100 MB
WBAN ANALYSIS CENTER
WASHINGTON, D. C.
1500Z SATURDAY DEC2 1950
NORTH AMERICA

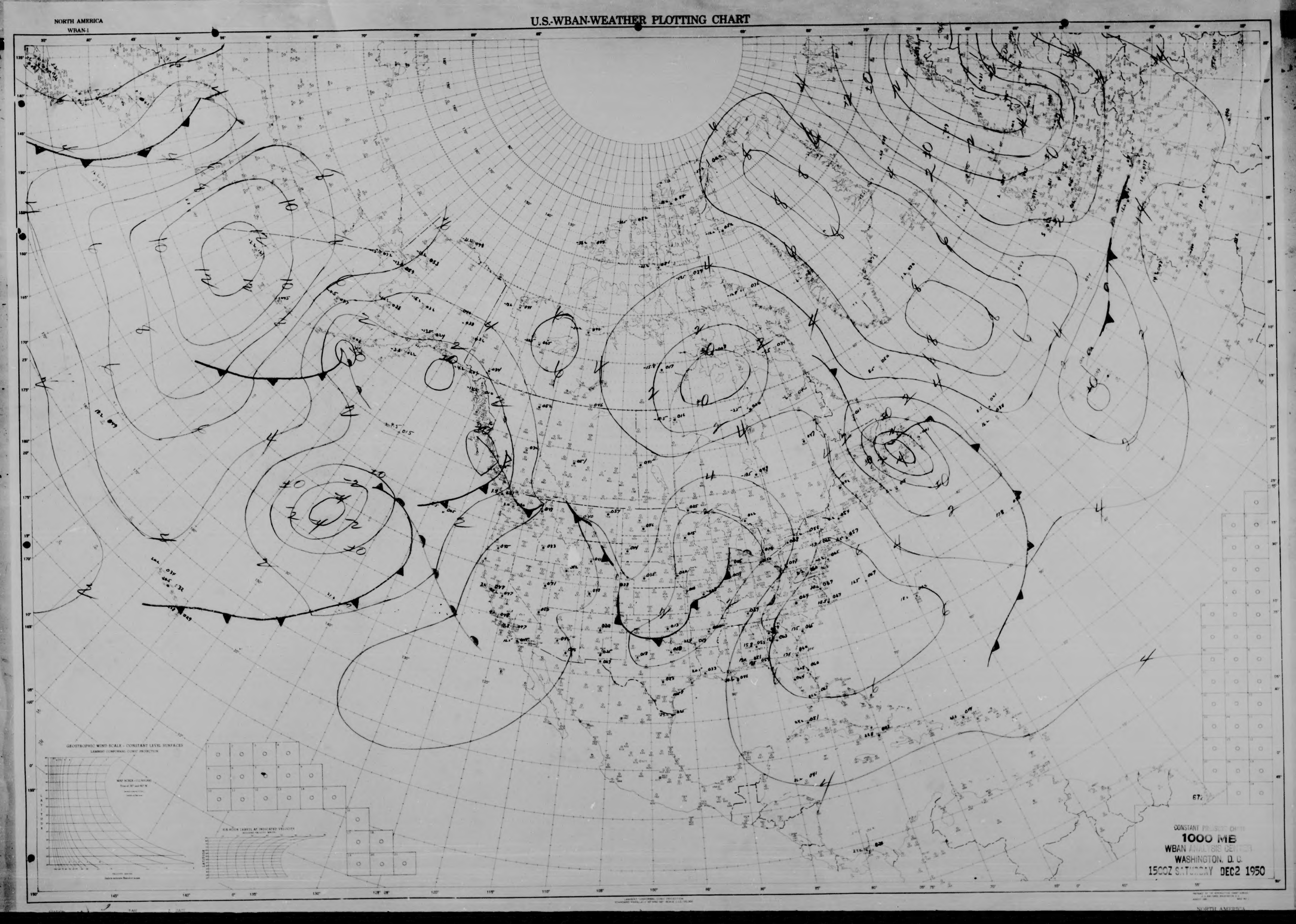

NORTH AMERICA
WBAN-1
U.S.-WBAN-WEATHER PLOTTING CHART
CONSTANT
1000 MB
WBAN
WASHINGTON, D. C.
1500Z
DEC2 1950
NORTH AMERICA

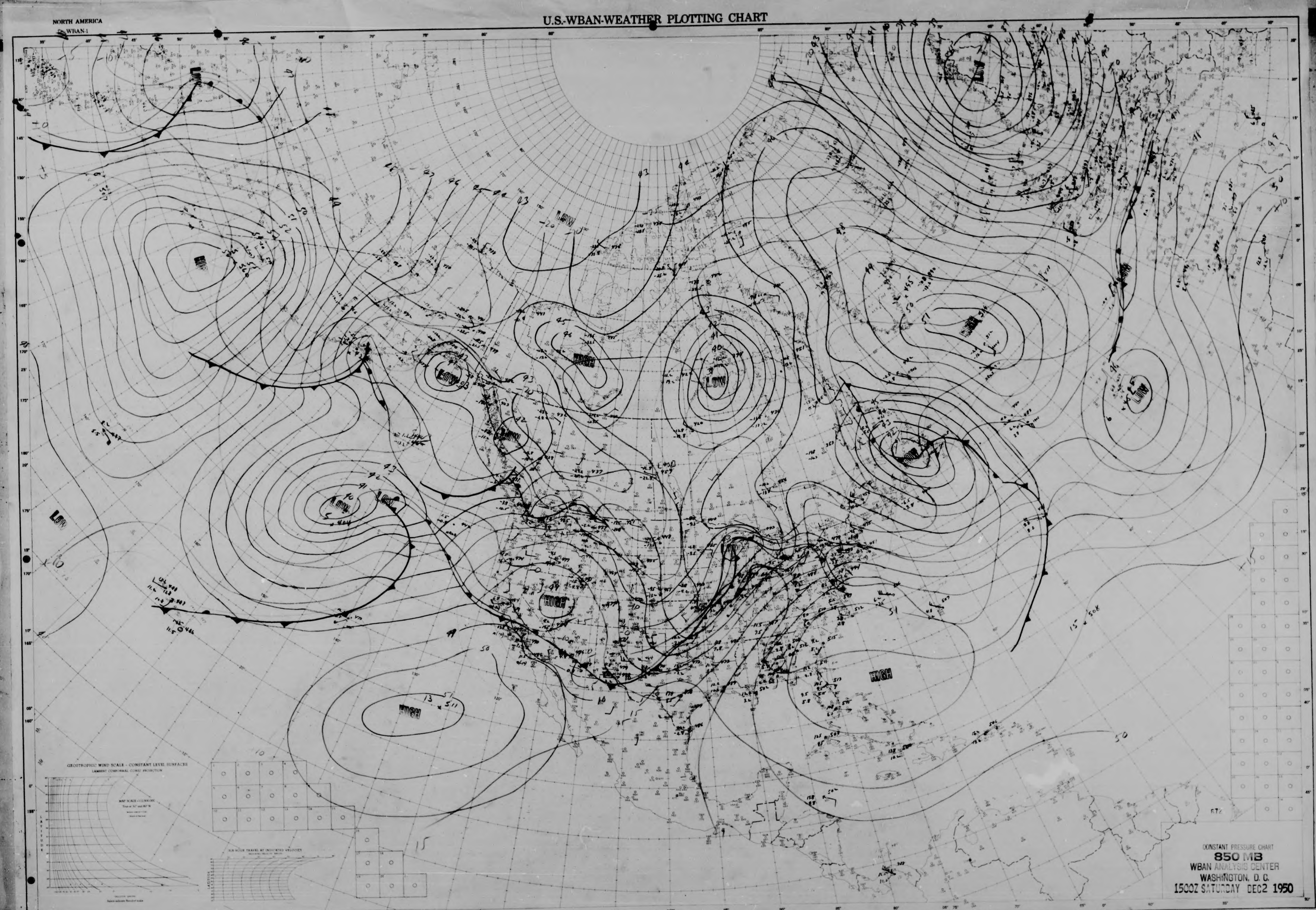
NORTH AMERICA
WBAN-1
U.S.-WBAN-WEATHER PLOTTING CHART
GEOSTROPHIC WIND SCALE - CONSTANT LEVEL SURFACES
CONSTANT PRESSURE CHART
850 MB
WBAN ANALYSIS CENTER
WASHINGTON, D.C.
1500Z SATURDAY DEC2 1950
NORTH AMERICA

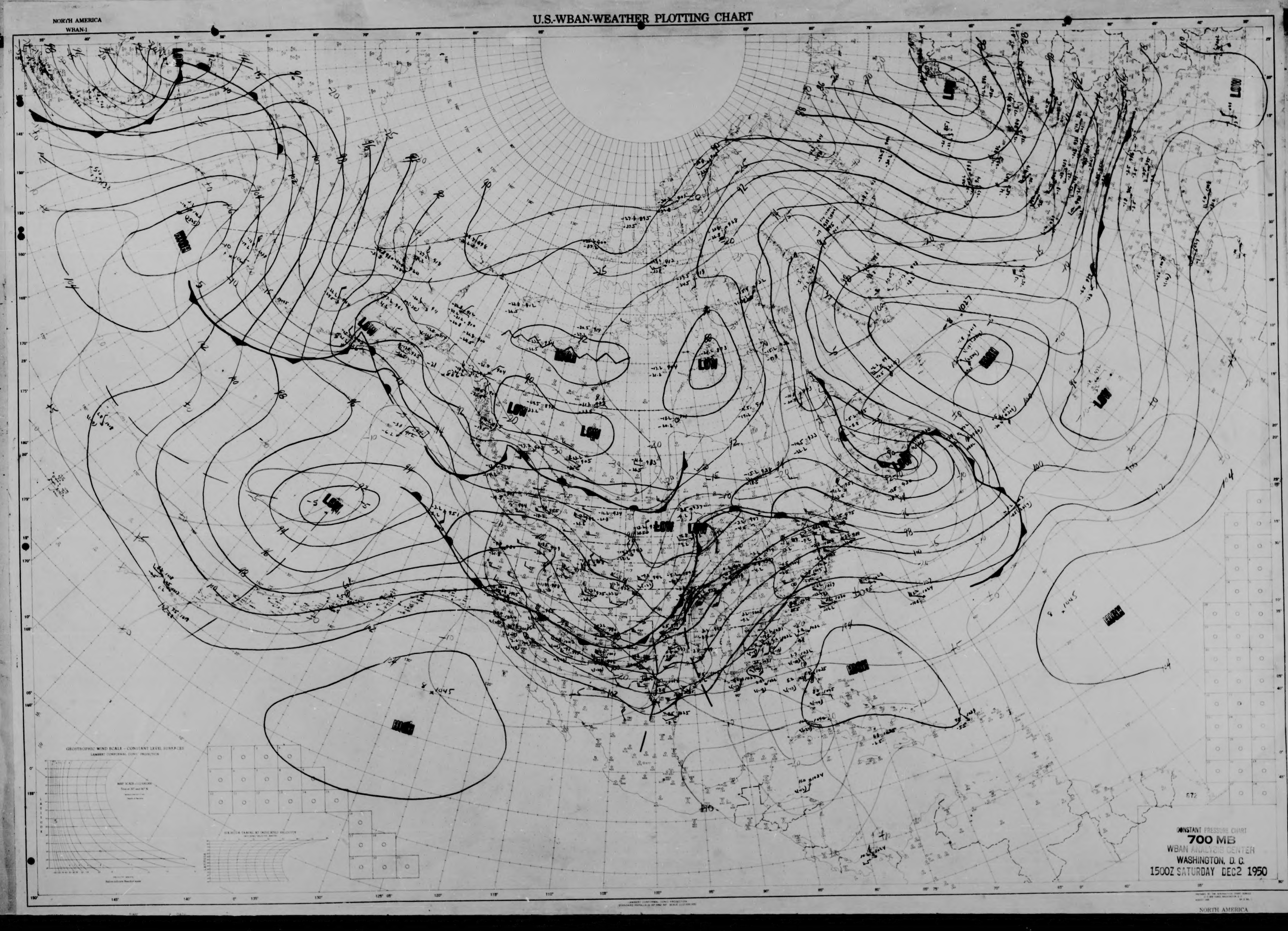
NORTH AMERICA
WBAN-1
U.S.-WBAN-WEATHER PLOTTING CHART
HIGH
LOW
CONSTANT PRESSURE CHART
700 MB
WBAN ANALYSIS CENTER
WASHINGTON, D. C.
1500Z SATURDAY DEC2 1950
NORTH AMERICA

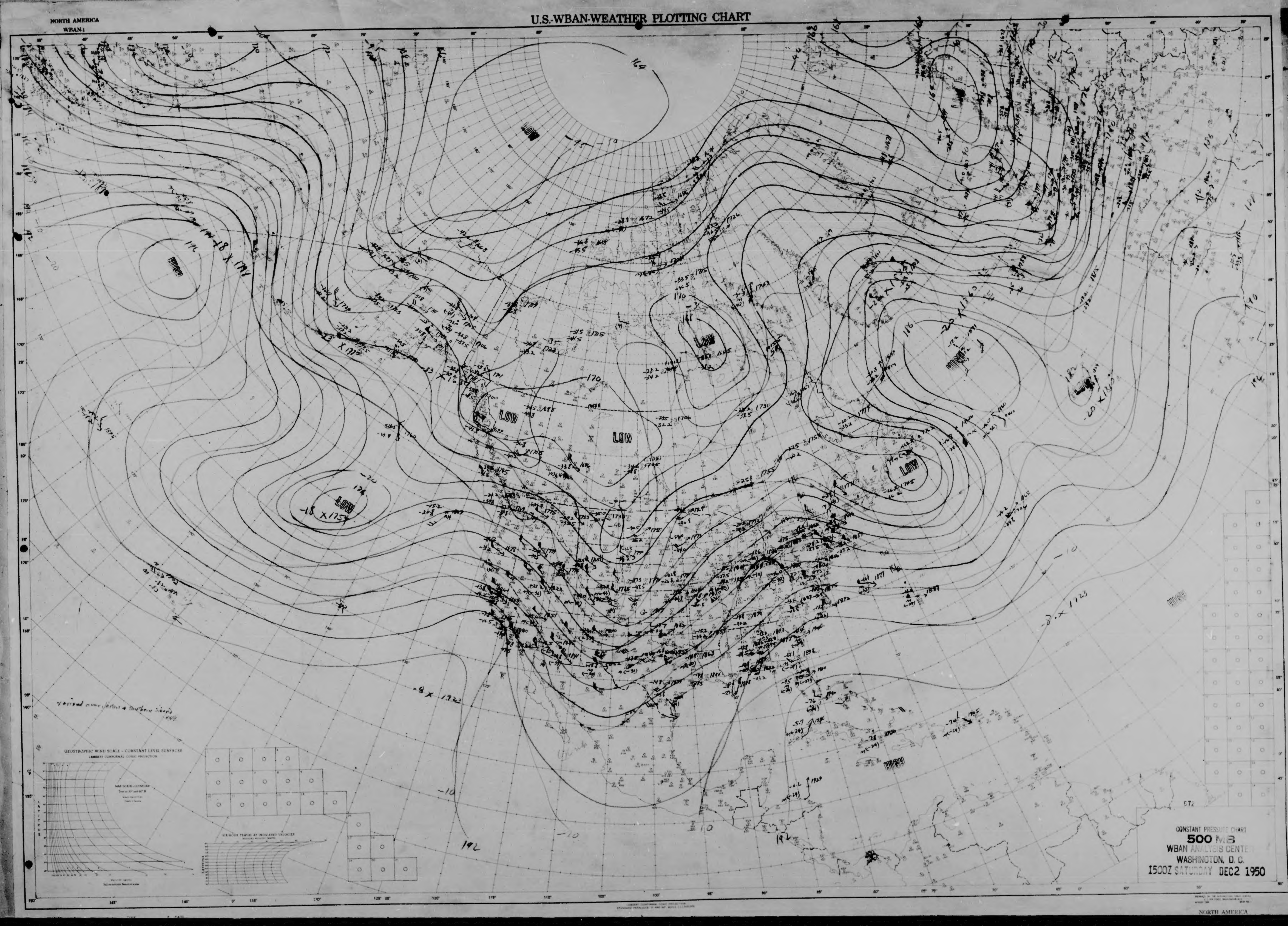
NORTH AMERICA
U.S.-WBAN-WEATHER PLOTTING CHART
LOW
HIGH
CONSTANT PRESSURE CHART
500 MB
WASHINGTON, D. C.
1500Z SATURDAY DEC 2 1950

NORTH AMERICA
WBAN-1

U.S.-WBAN-WEATHER PLOTTING CHART

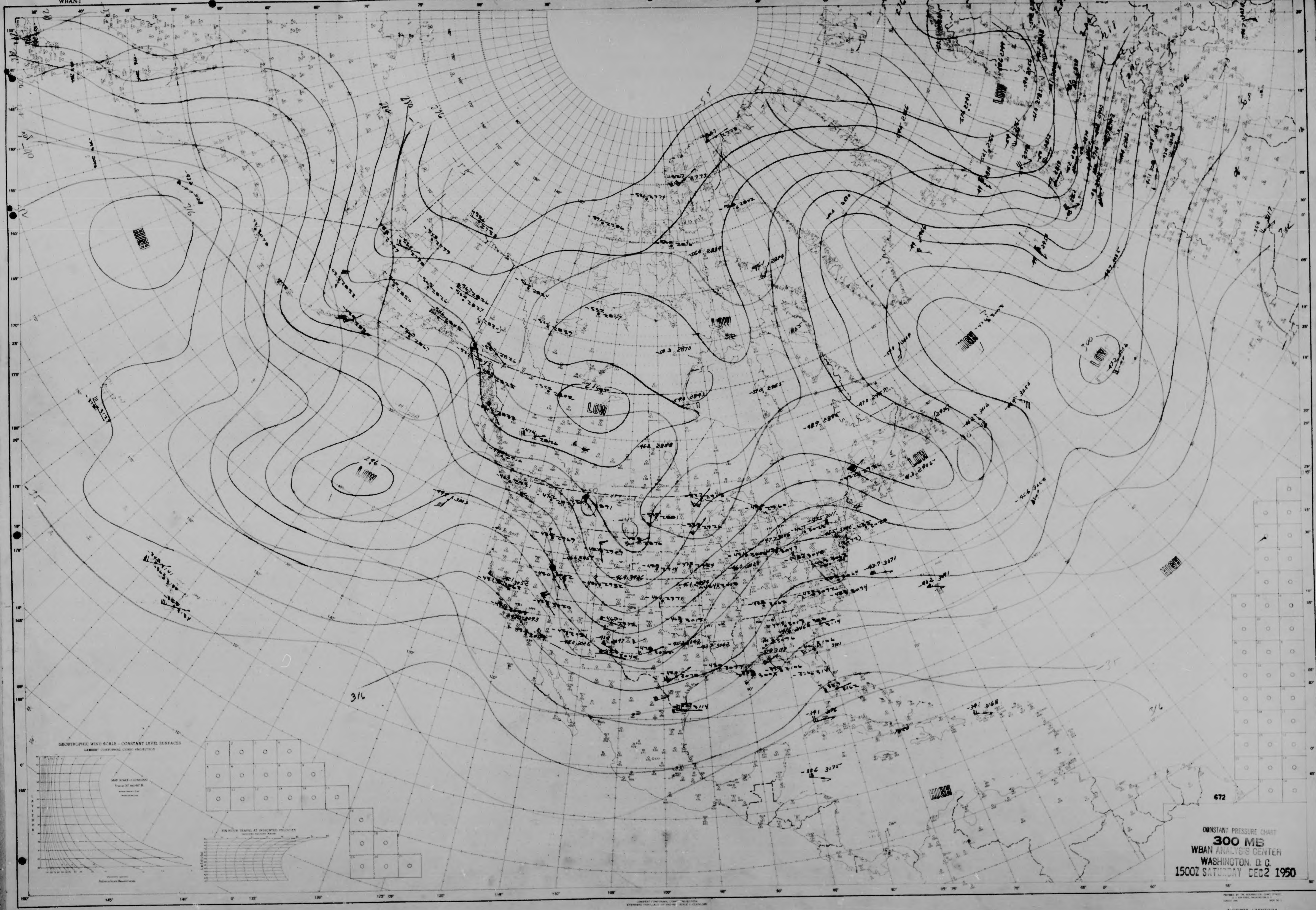

NORTH AMERICA

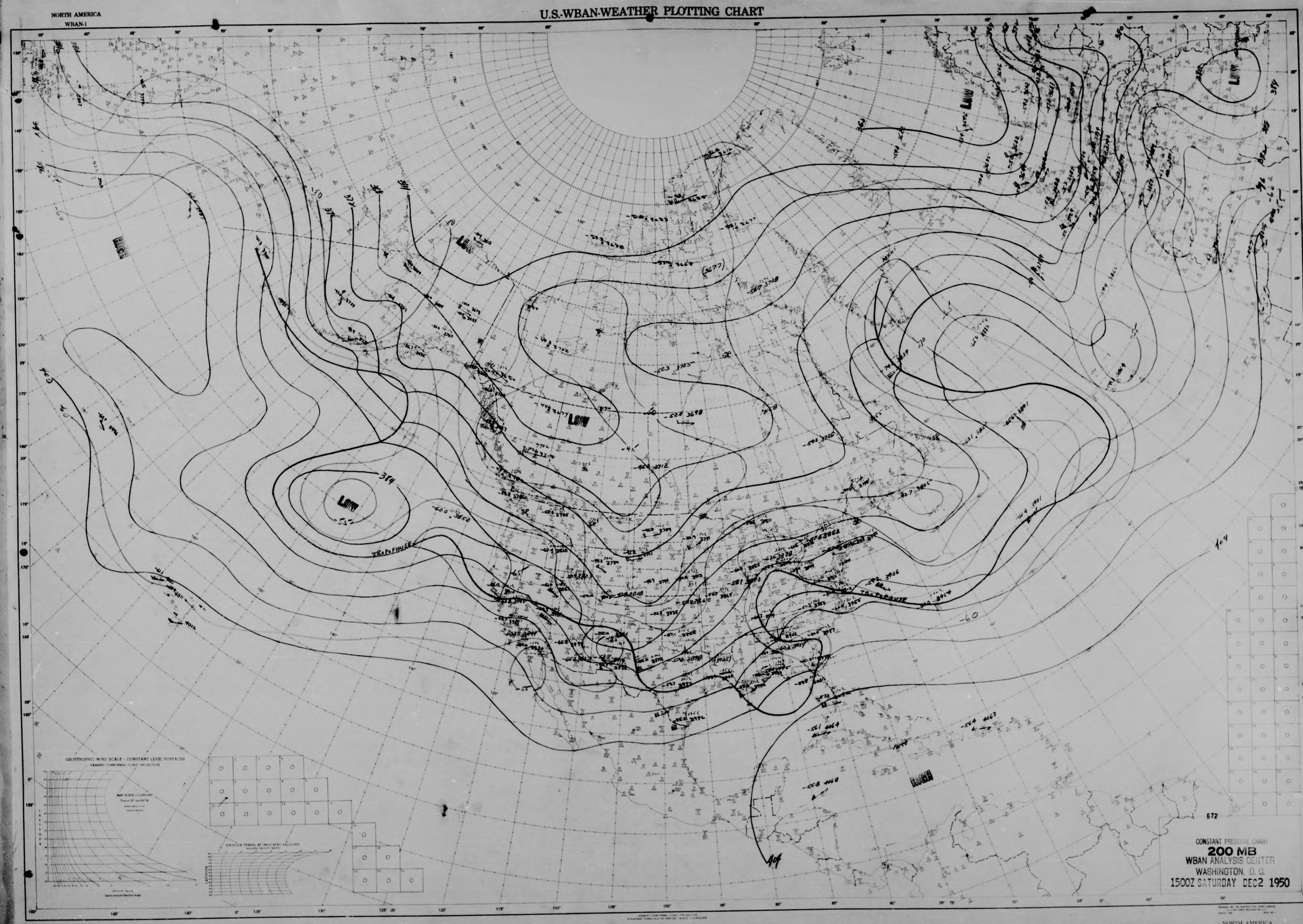
NORTH AMERICA
WBAN-1
U.S.-WBAN-WEATHER PLOTTING CHART
LOW
HIGH
TROPOPAUSE
GEOSTROPHIC WIND SCALE - CONSTANT LEVEL SURFACES
672
CONSTANT PRESSURE CHART
200 MB
WBAN ANALYSIS CENTER
WASHINGTON, D. C.
1500Z SATURDAY DEC 2 1950

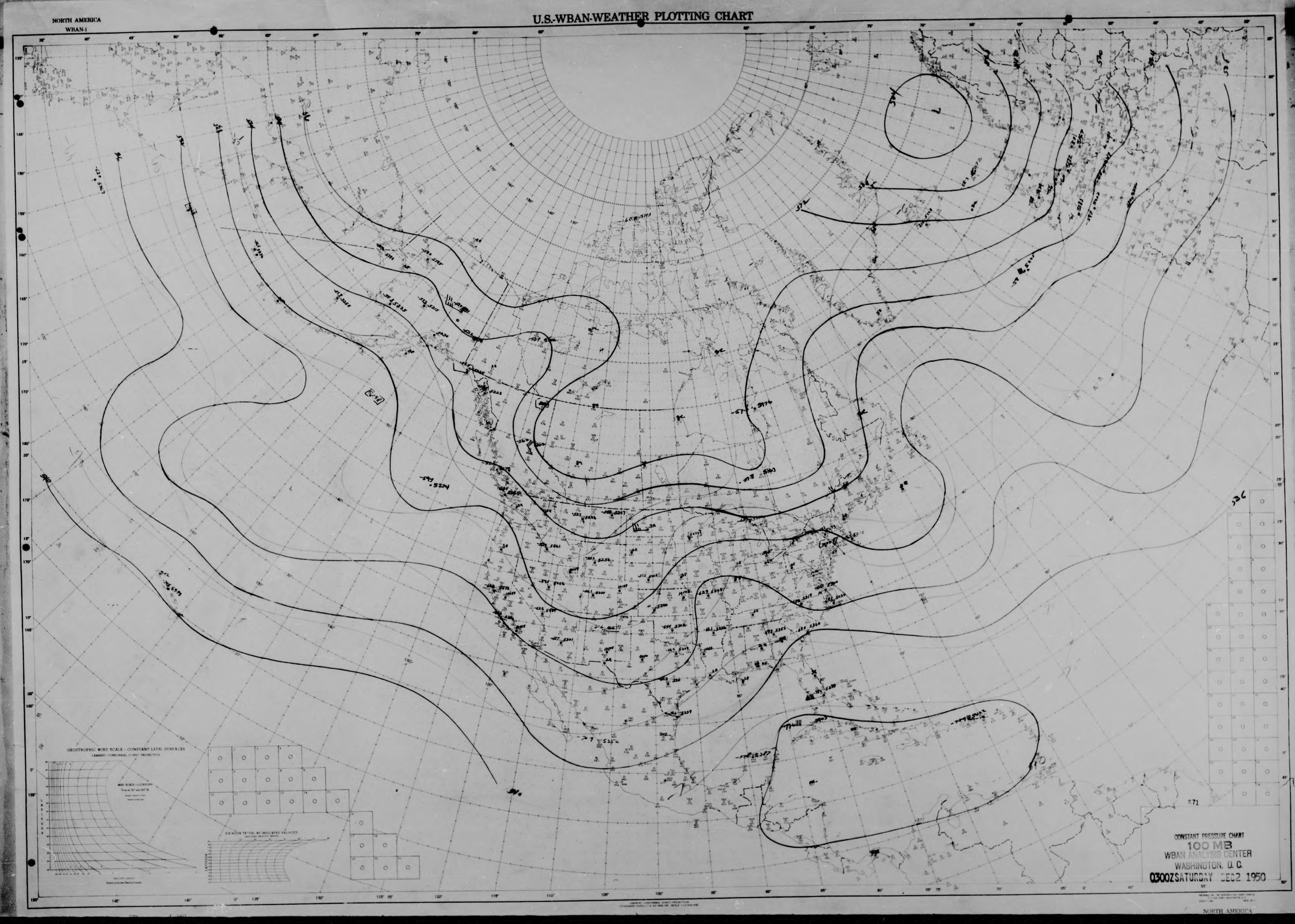

NORTH AMERICA
WBAN-1
U.S.-WBAN-WEATHER PLOTTING CHART
GEOSTROPHIC WIND SCALE - CONSTANT LEVEL SURFACES
LAMBERT CONFORMAL CONIC PROJECTION
CONSTANT PRESSURE CHART
100 MB
WBAN ANALYSIS CENTER
WASHINGTON, D. C.
0300Z SATURDAY DEC 2 1950
NORTH AMERICA

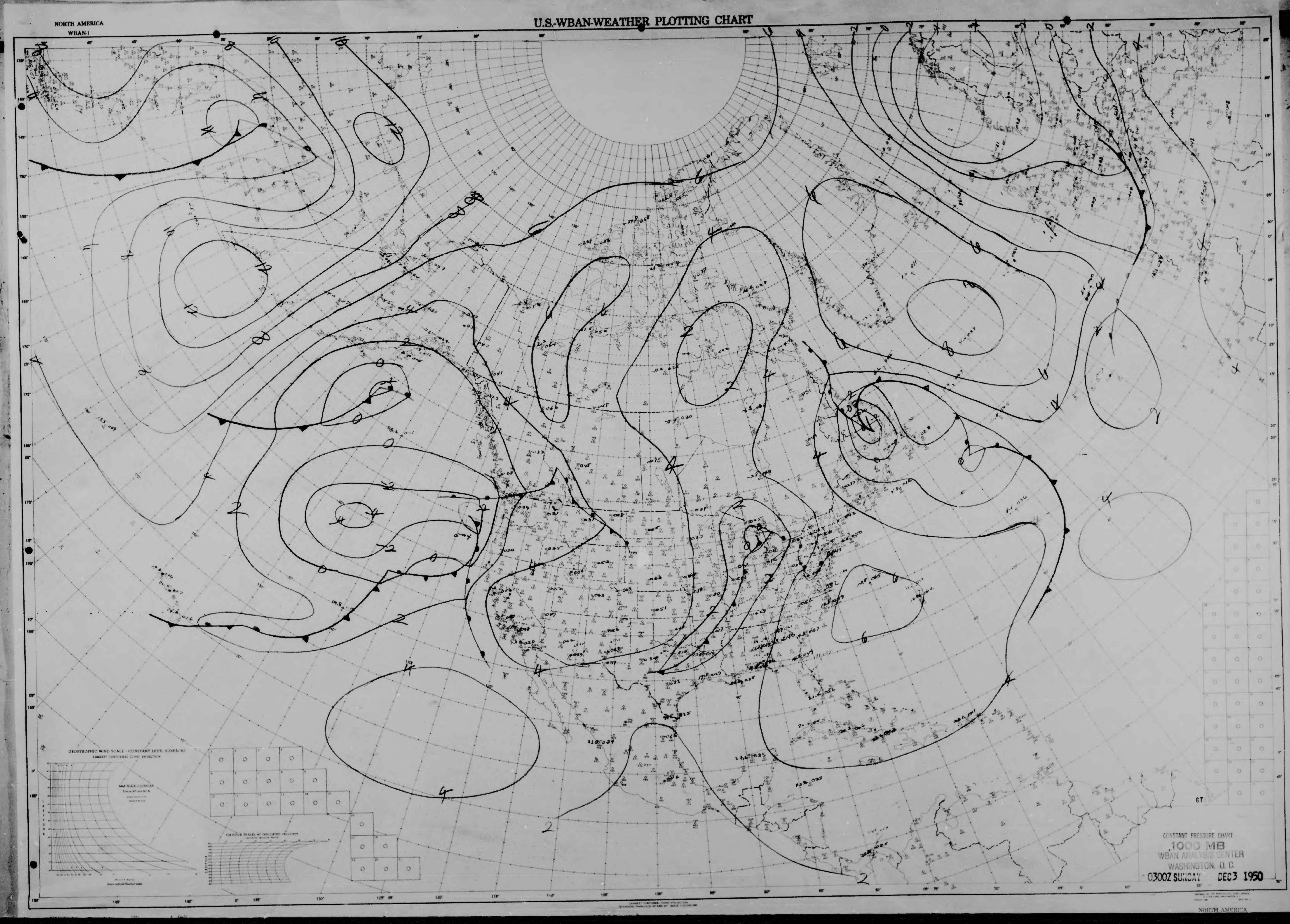
NORTH AMERICA
WBAN-1
U.S.-WBAN-WEATHER PLOTTING CHART
GEOSTROPHIC WIND SCALE - CONSTANT LEVEL SURFACES
LAMBERT CONFORMAL CONIC PROJECTION
67
CONSTANT PRESSURE CHART
1000 MB
WBAN ANALYSIS CENTER
WASHINGTON, D. C.
0300Z SUNDAY DEC3 1950
NORTH AMERICA

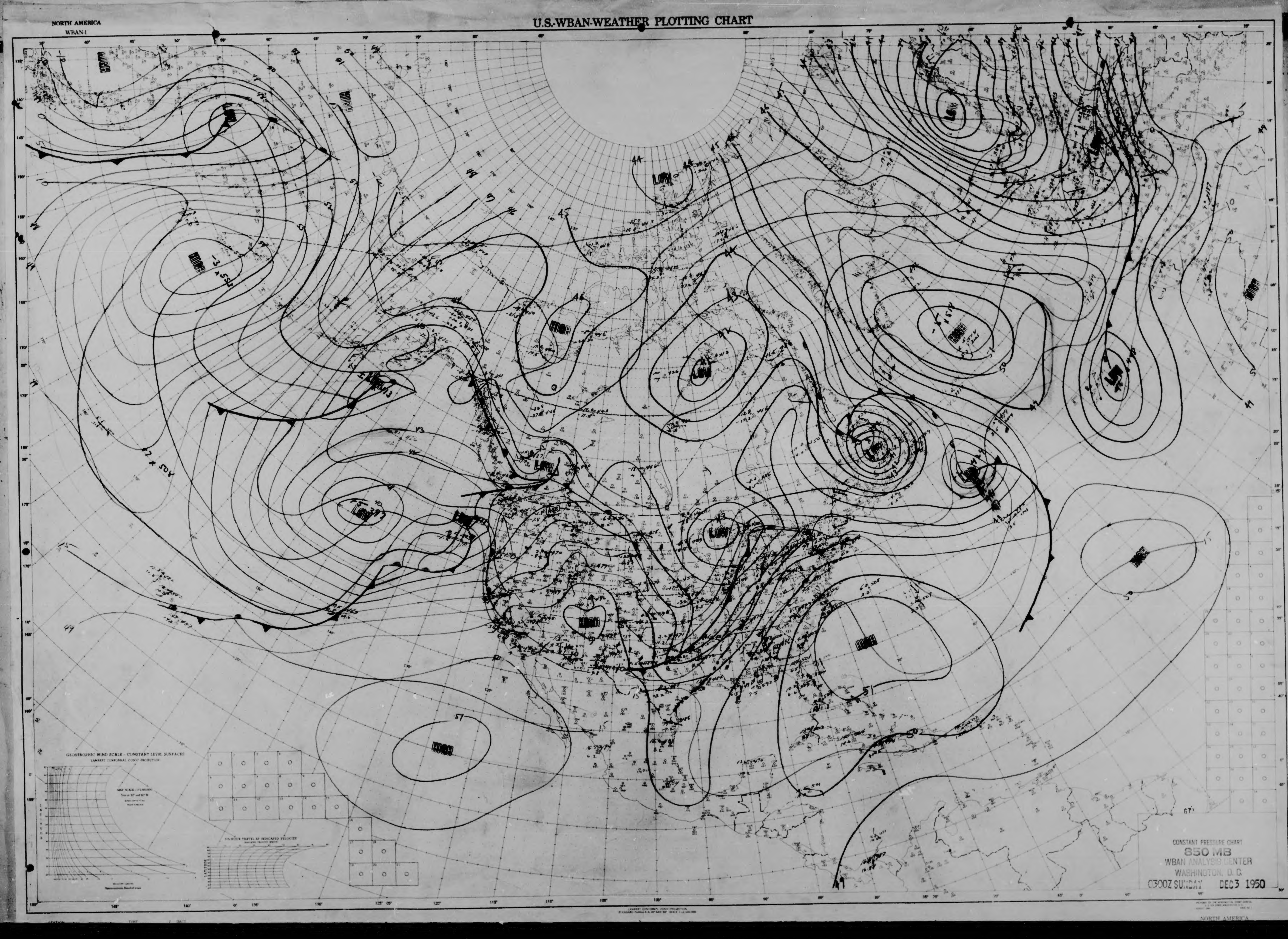
NORTH AMERICA
WBAN-1
U.S.-WBAN-WEATHER PLOTTING CHART
HIGH
LOW
CONSTANT PRESSURE CHART
850 MB
WBAN ANALYSIS CENTER
WASHINGTON, D.C.
0300Z SUNDAY DEC 3 1950
NORTH AMERICA

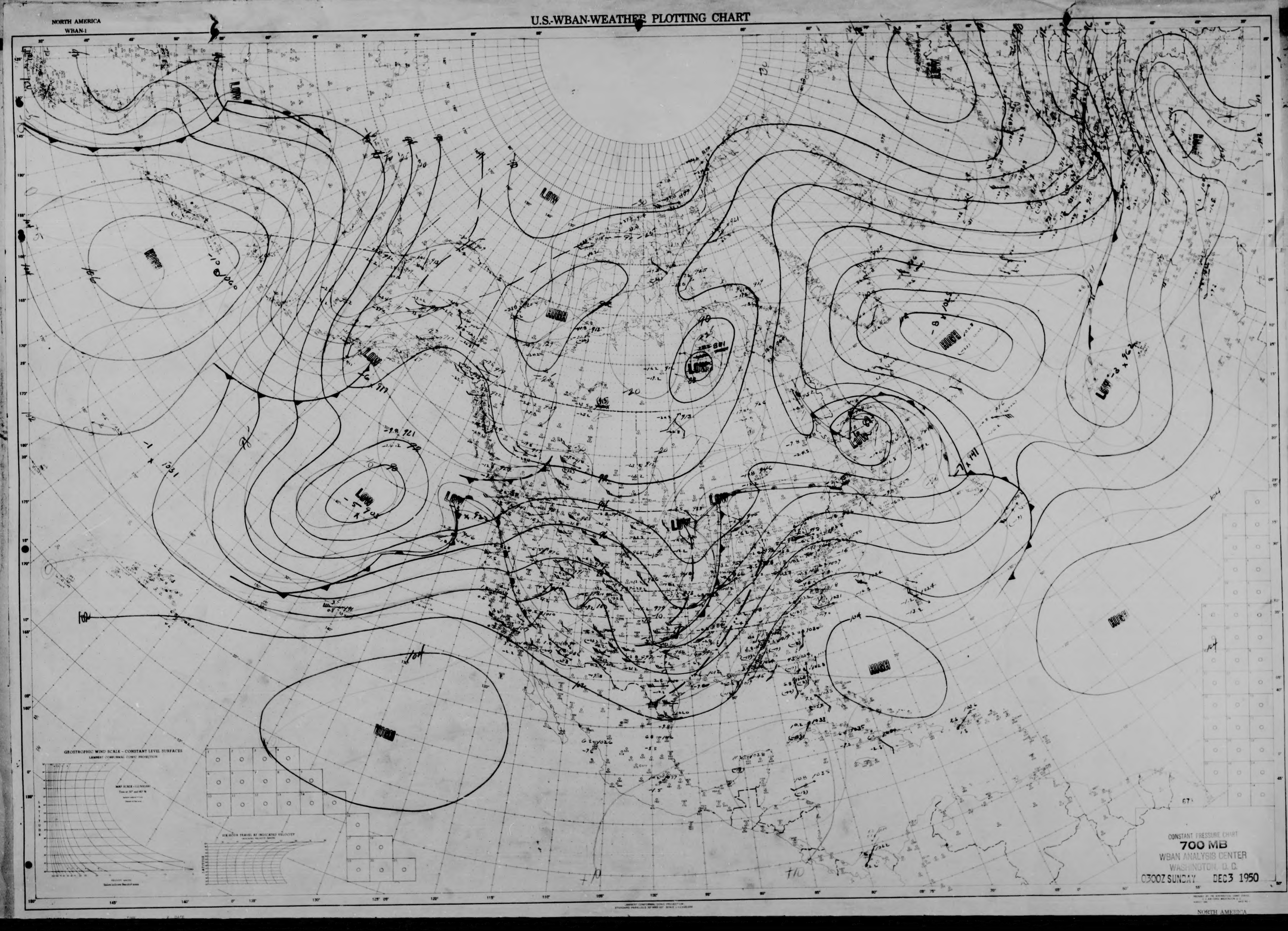
NORTH AMERICA
WBAN-1
U.S.-WBAN-WEATHER PLOTTING CHART
GEOSTROPHIC WIND SCALE - CONSTANT LEVEL SURFACES
LAMBERT CONFORMAL CONIC PROJECTION
CONSTANT PRESSURE CHART
700 MB
WBAN ANALYSIS CENTER
WASHINGTON, D.C.
0300Z SUNDAY DEC 3 1950
HIGH
LOW

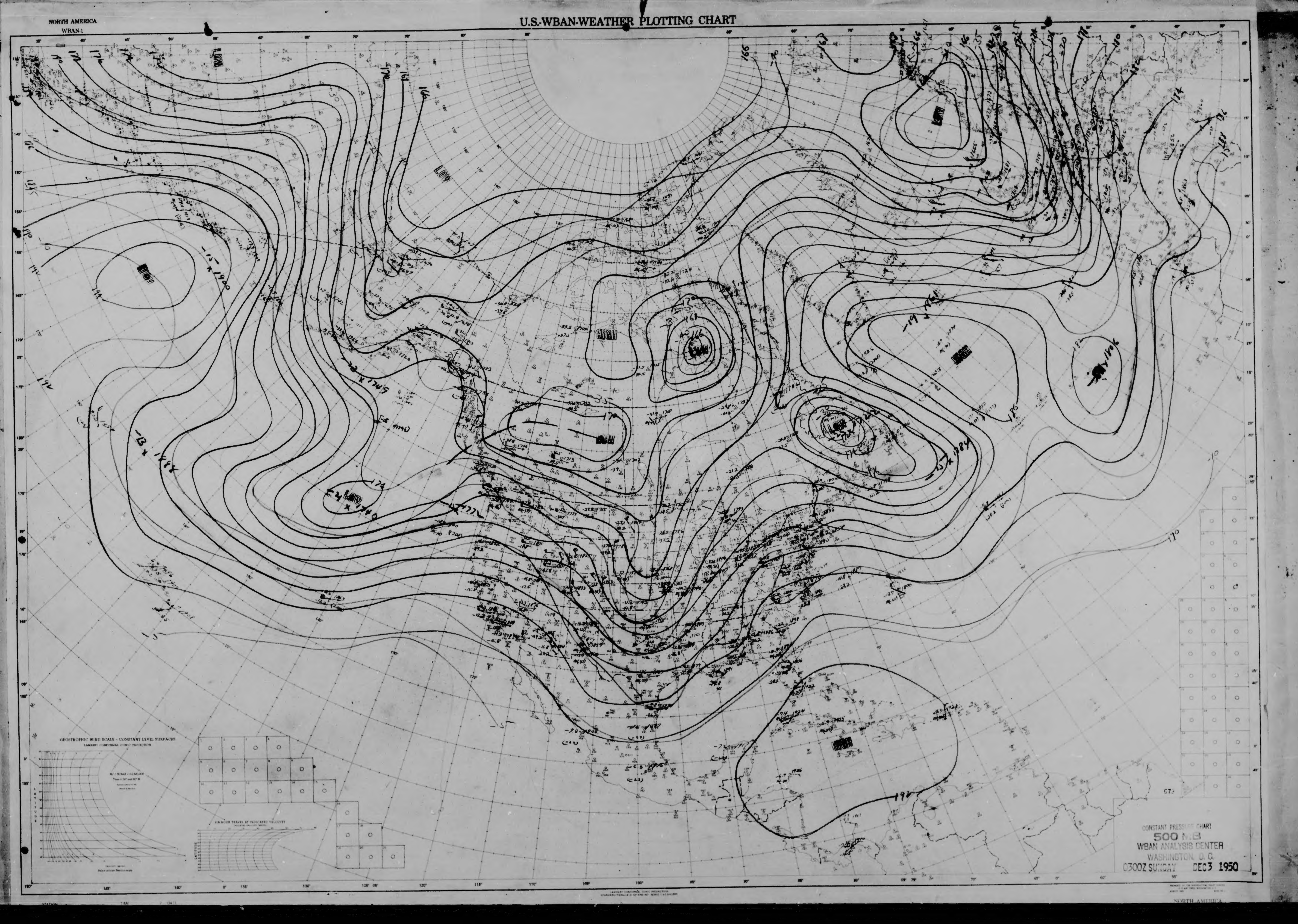
NORTH AMERICA
WBAN-1
U.S.-WBAN-WEATHER PLOTTING CHART
HIGH
LOW
GEOSTROPHIC WIND SCALE - CONSTANT LEVEL SURFACES
CONSTANT PRESSURE CHART
500 M.B
WBAN ANALYSIS CENTER
WASHINGTON, D. C.
0300Z SUNDAY DEC 3 1950
NORTH AMERICA

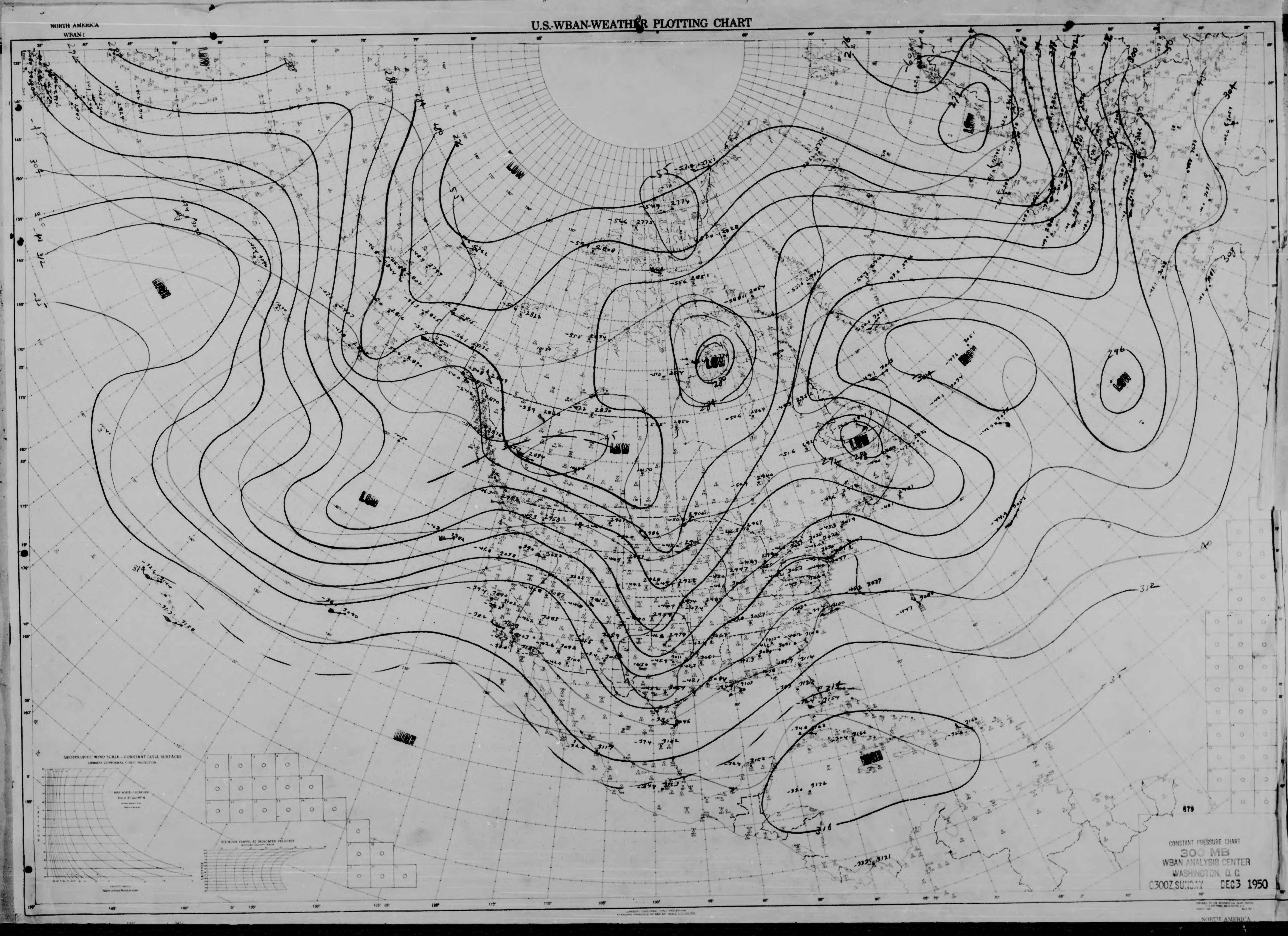
NORTH AMERICA
WBAN-1
U.S.-WBAN-WEATHER PLOTTING CHART
LOW
HIGH
879
CONSTANT PRESSURE CHART
300 MB
WBAN ANALYSIS CENTER
WASHINGTON, D. C.
0300Z SUNDAY DEC3 1950
NORTH AMERICA

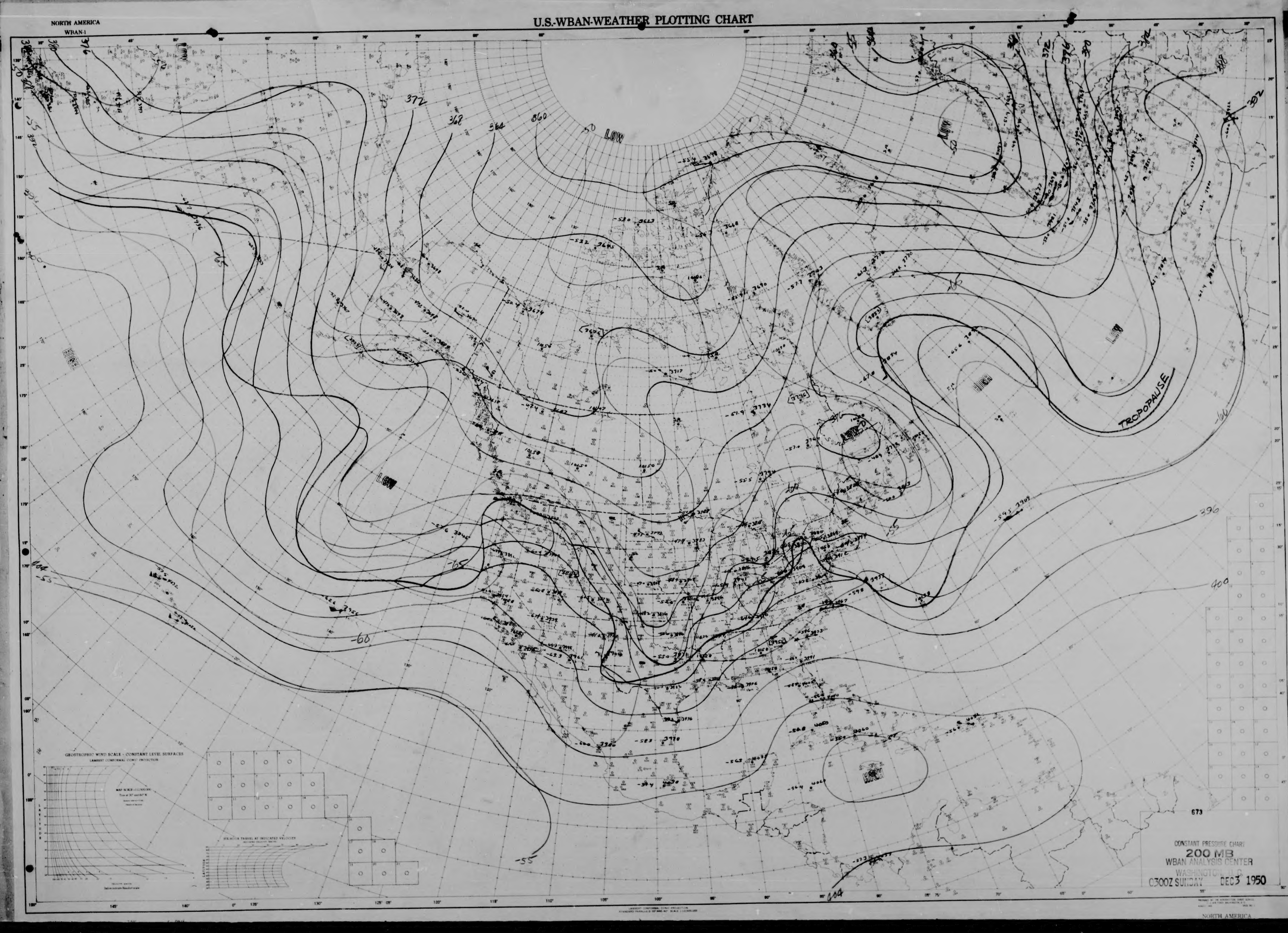

NORTH AMERICA
WBAN-1
U.S.-WBAN-WEATHER PLOTTING CHART
LOW
HIGH
TROPOPAUSE
673
CONSTANT PRESSURE CHART
200 MB
WBAN ANALYSIS CENTER
WASHINGTON, D.C.
0300Z SUNDAY DEC 3 1950
NORTH AMERICA

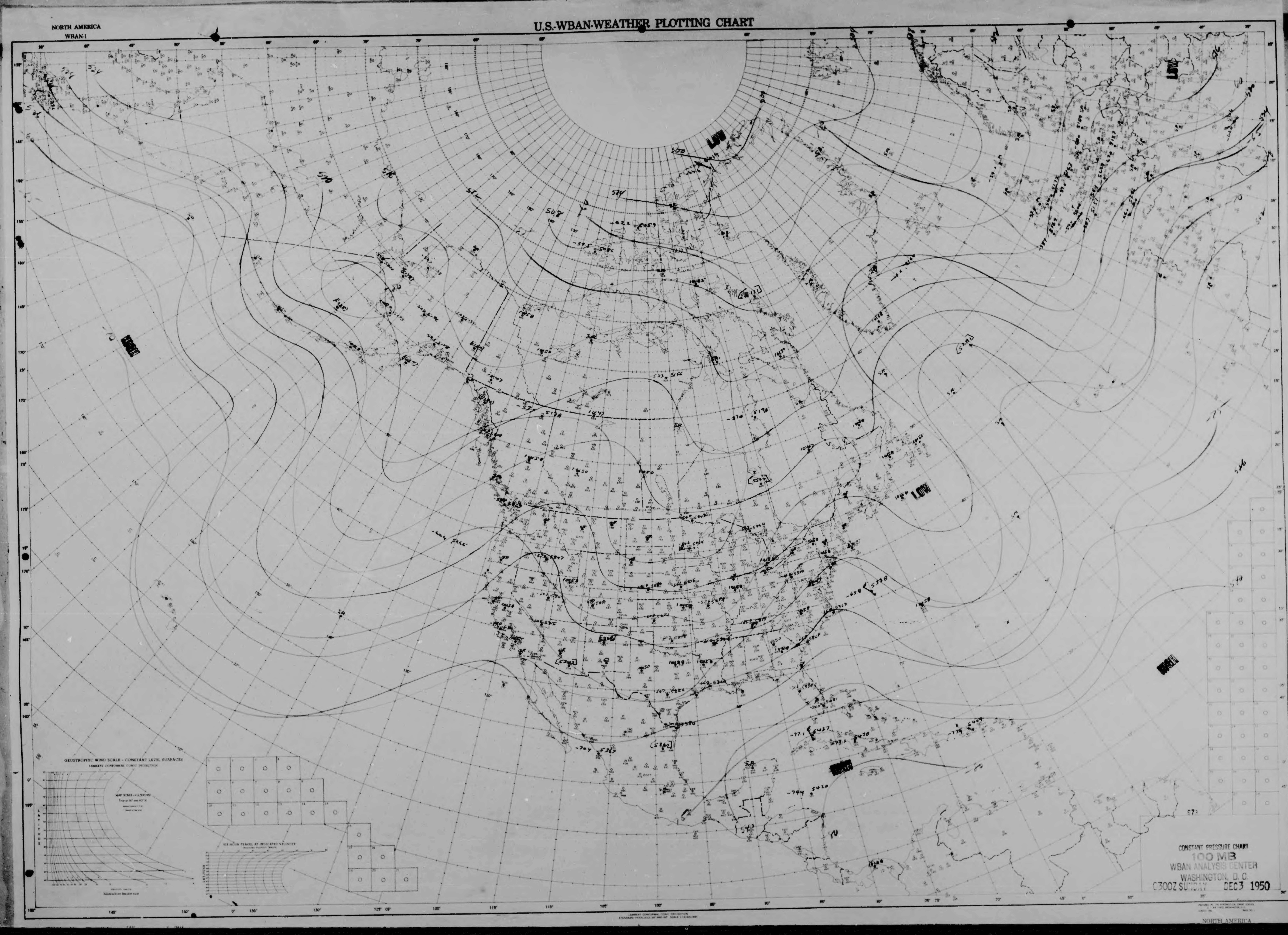
NORTH AMERICA
WBAN-1
U.S.-WBAN-WEATHER PLOTTING CHART
LOW
LOW
LOW
HIGH
LOW
HIGH
HIGH
CONSTANT PRESSURE CHART
100 MB
WBAN ANALYSIS CENTER
WASHINGTON, D.C.
0300Z SUNDAY DEC 3 1950
NORTH AMERICA

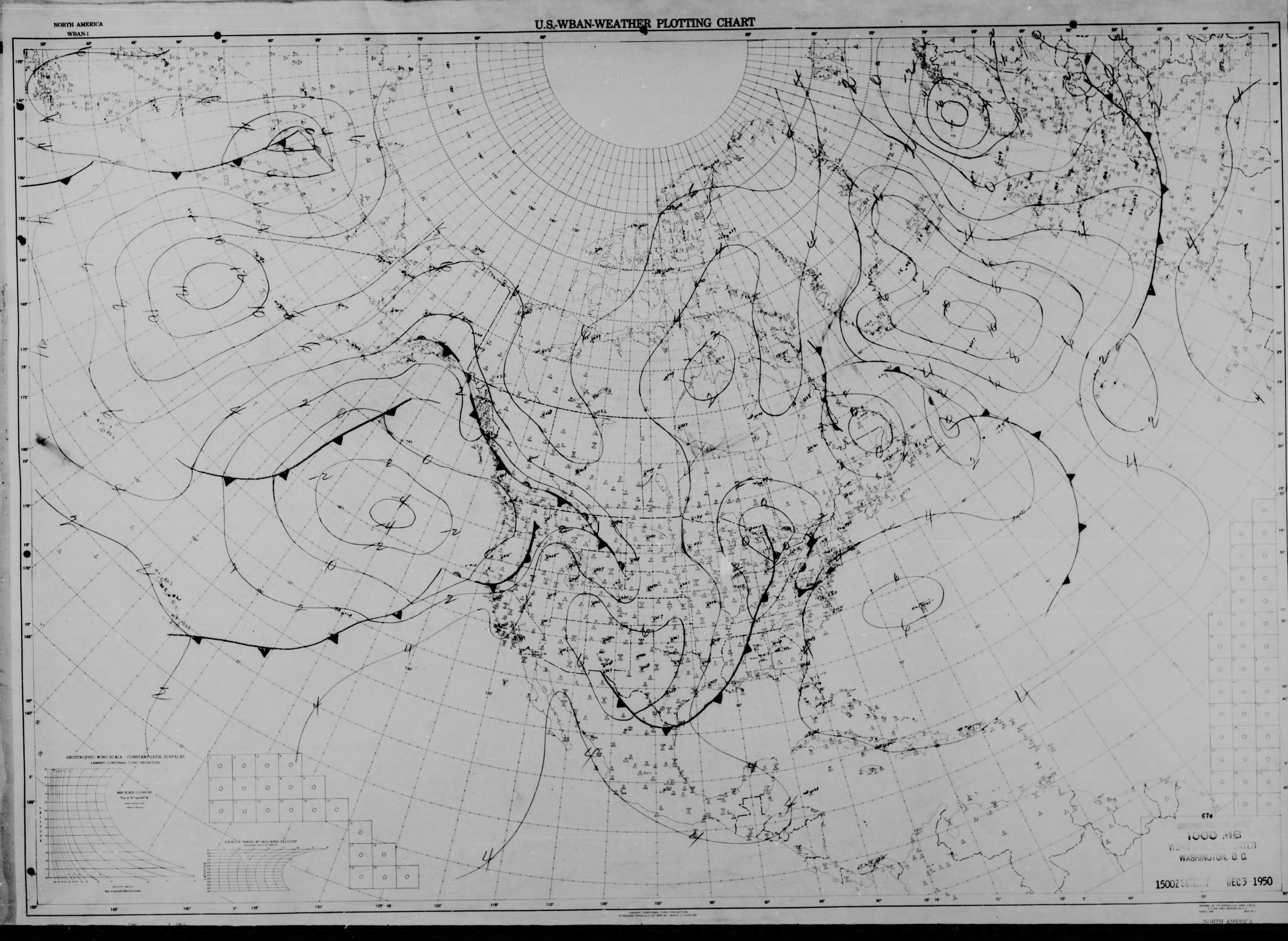
NORTH AMERICA
WBAN-1
U.S.-WBAN-WEATHER PLOTTING CHART
GEOSTROPHIC WIND SCALE - CONSTANT-LEVEL SURFACES
LAMBERT CONFORMAL CONIC PROJECTION
676
1000 MB
WASHINGTON, D. C.
1500Z
DEC 3 1950
NORTH AMERICA

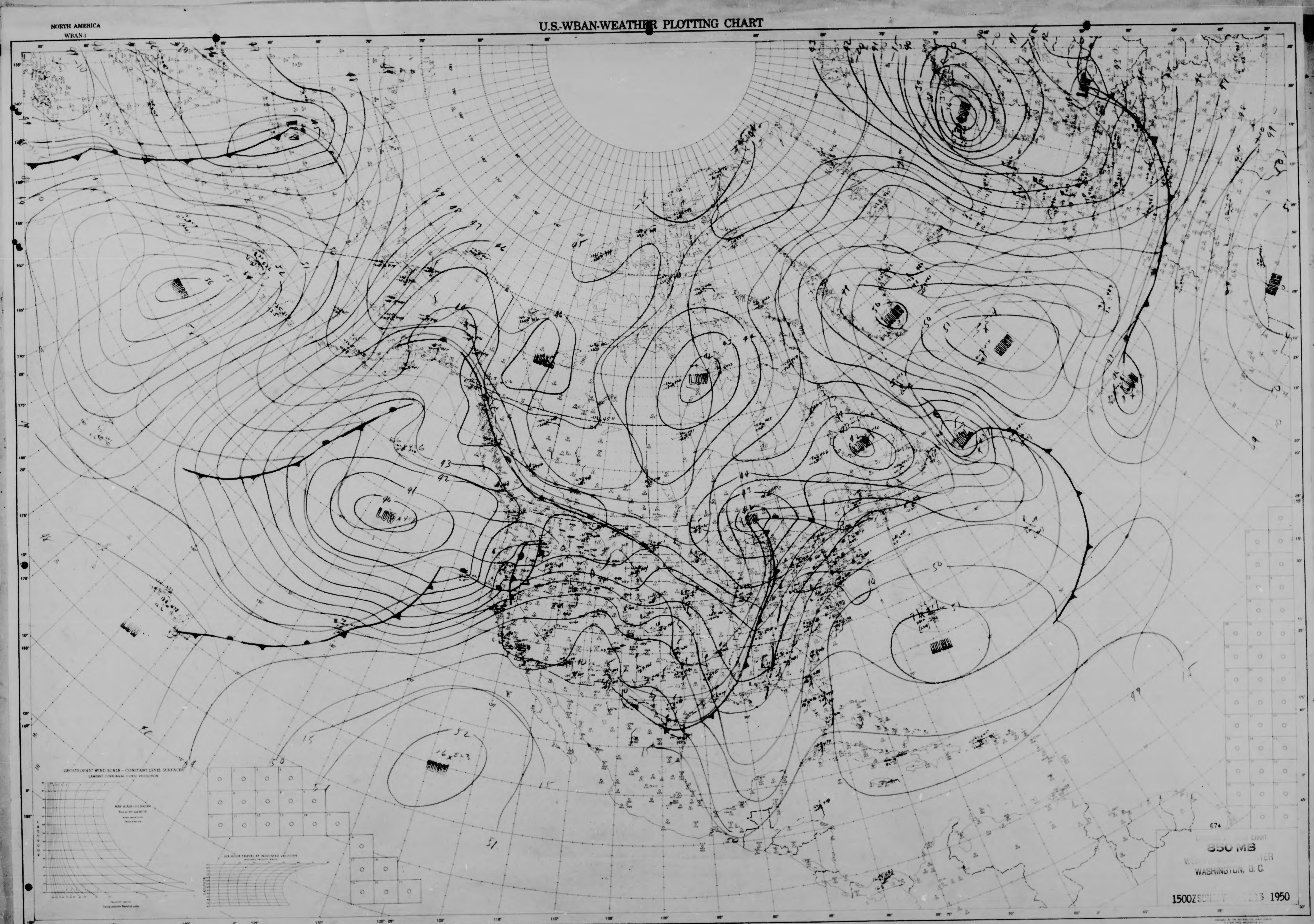
NORTH AMERICA
WBAN-1
HIGH
LOW
674
850 MB
WASHINGTON, D. C.
1500Z
1950
NORTH AMERICA

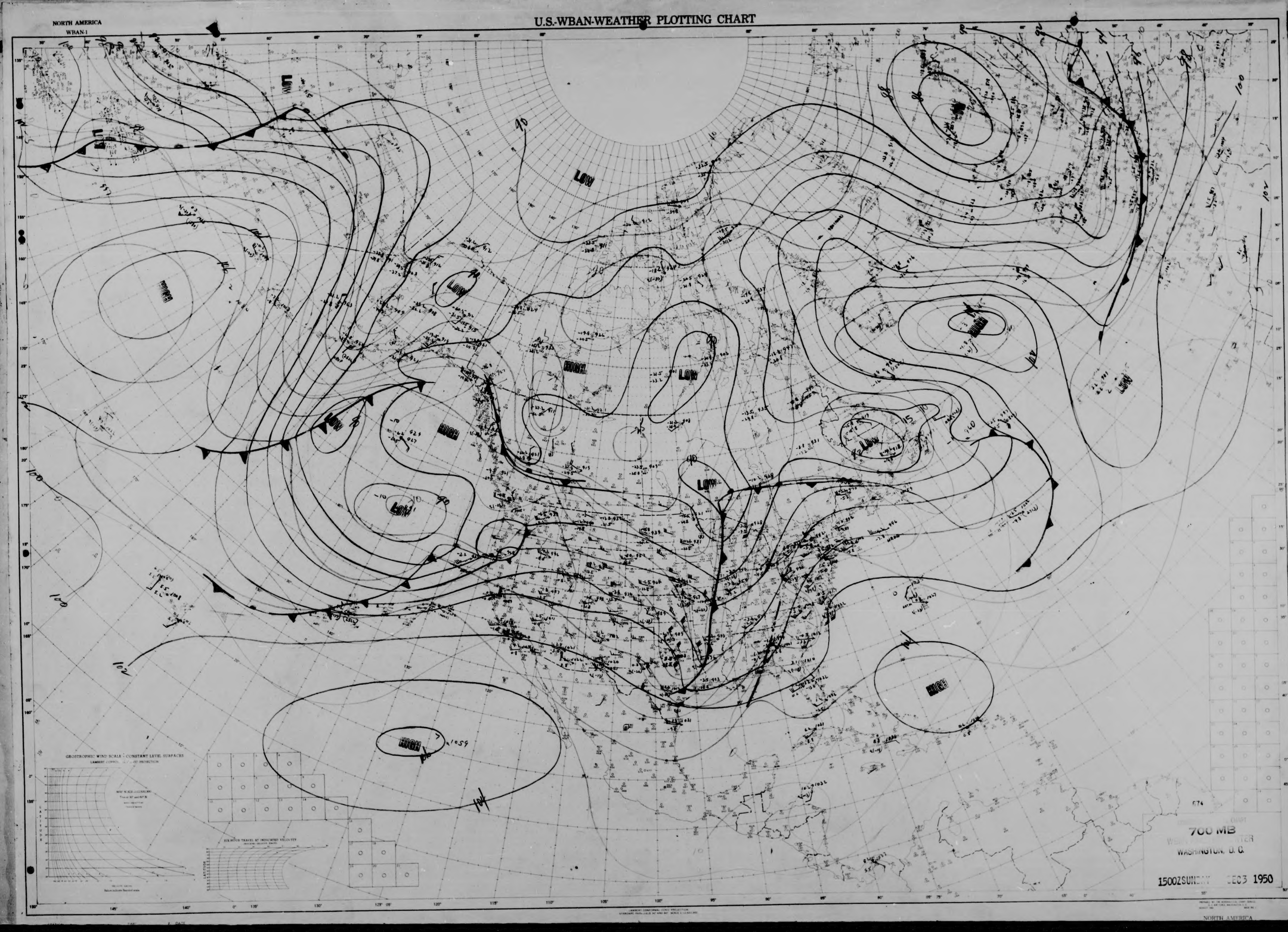
NORTH AMERICA
WBAN-1
U.S.-WBAN-WEATHER PLOTTING CHART
LOW
LOW
LOW
LOW
LOW
LOW
LOW
LOW
LOW
HIGH
HIGH
HIGH
HIGH
HIGH
HIGH
GEOSTROPHIC WIND SCALE - CONSTANT LEVEL SURFACES
700 MB
WASHINGTON, D. C.
1500ZSUNDAY
1950
NORTH AMERICA

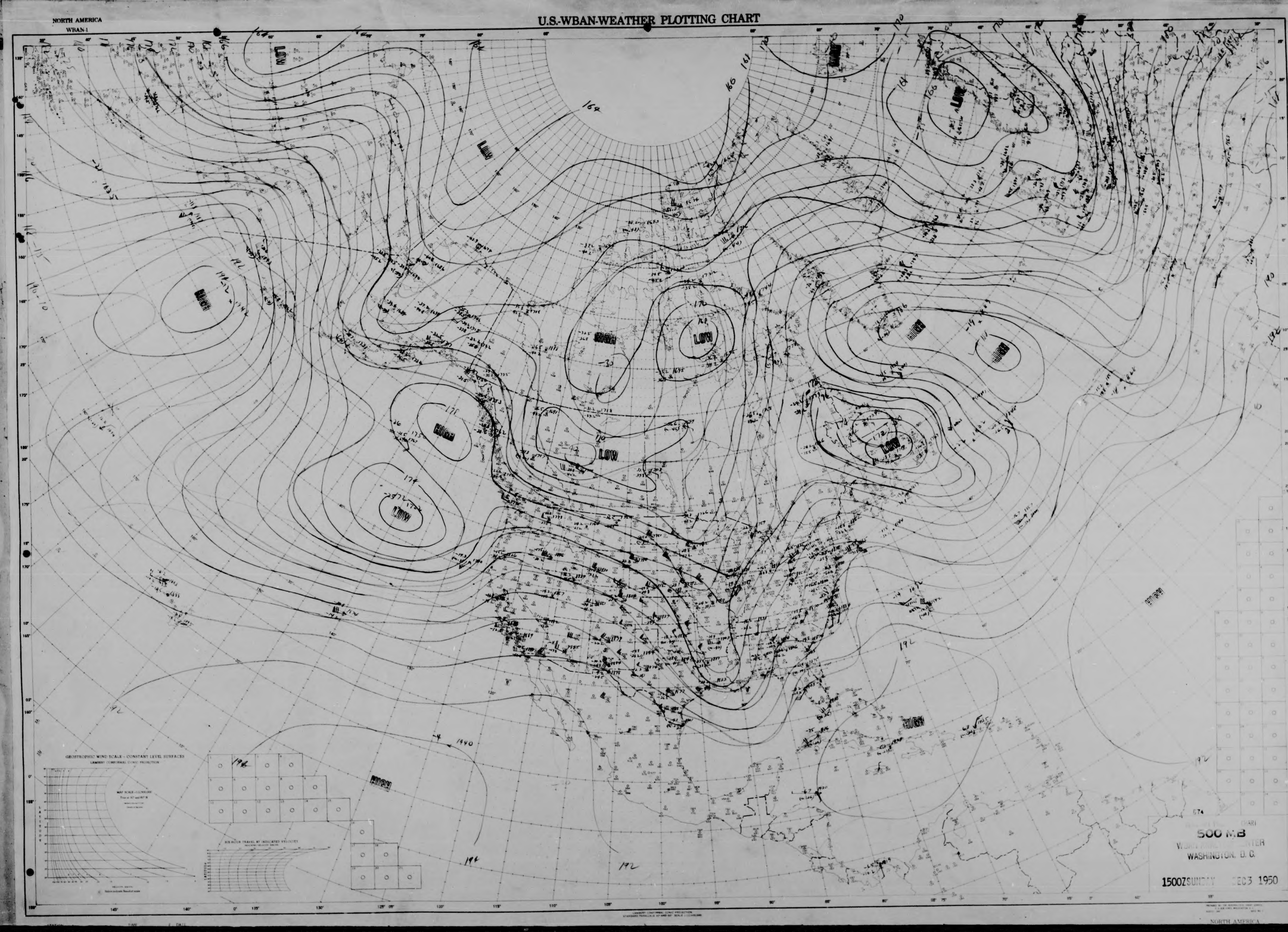
NORTH AMERICA
WBAN-1
U.S.-WBAN-WEATHER PLOTTING CHART
LOW
LOW
LOW
LOW
LOW
LOW
HIGH
HIGH
HIGH
HIGH
HIGH
HIGH
HIGH
GEOSTROPHIC WIND SCALE - CONSTANT LEVEL SURFACES
674
500 MB
WASHINGTON, D. C.
1500Z SUNDAY
1950
NORTH AMERICA

NORTH AMERICA
WBAN-1

U.S.-WBAN-WEATHER PLOTTING CHART

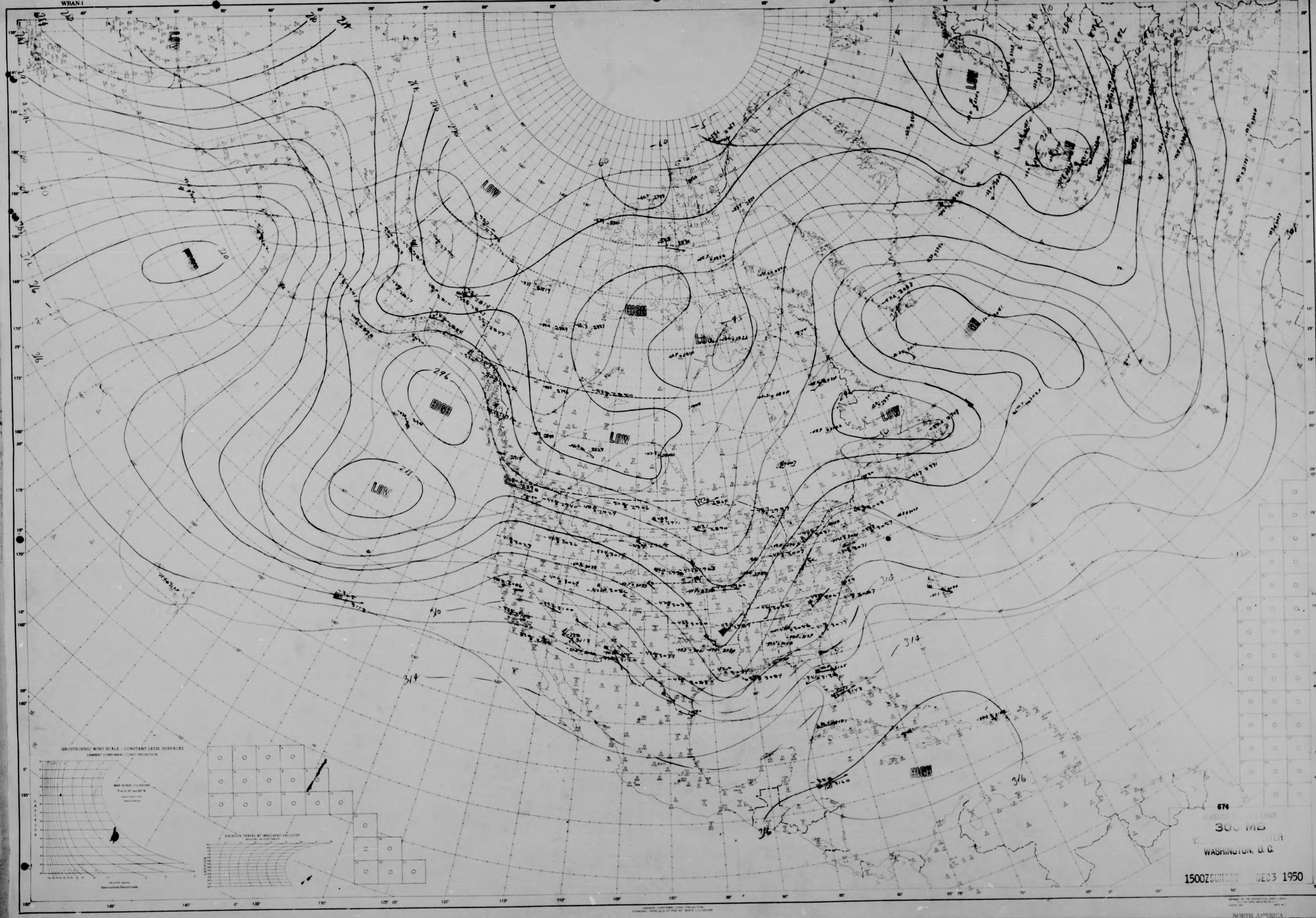

NORTH AMERICA

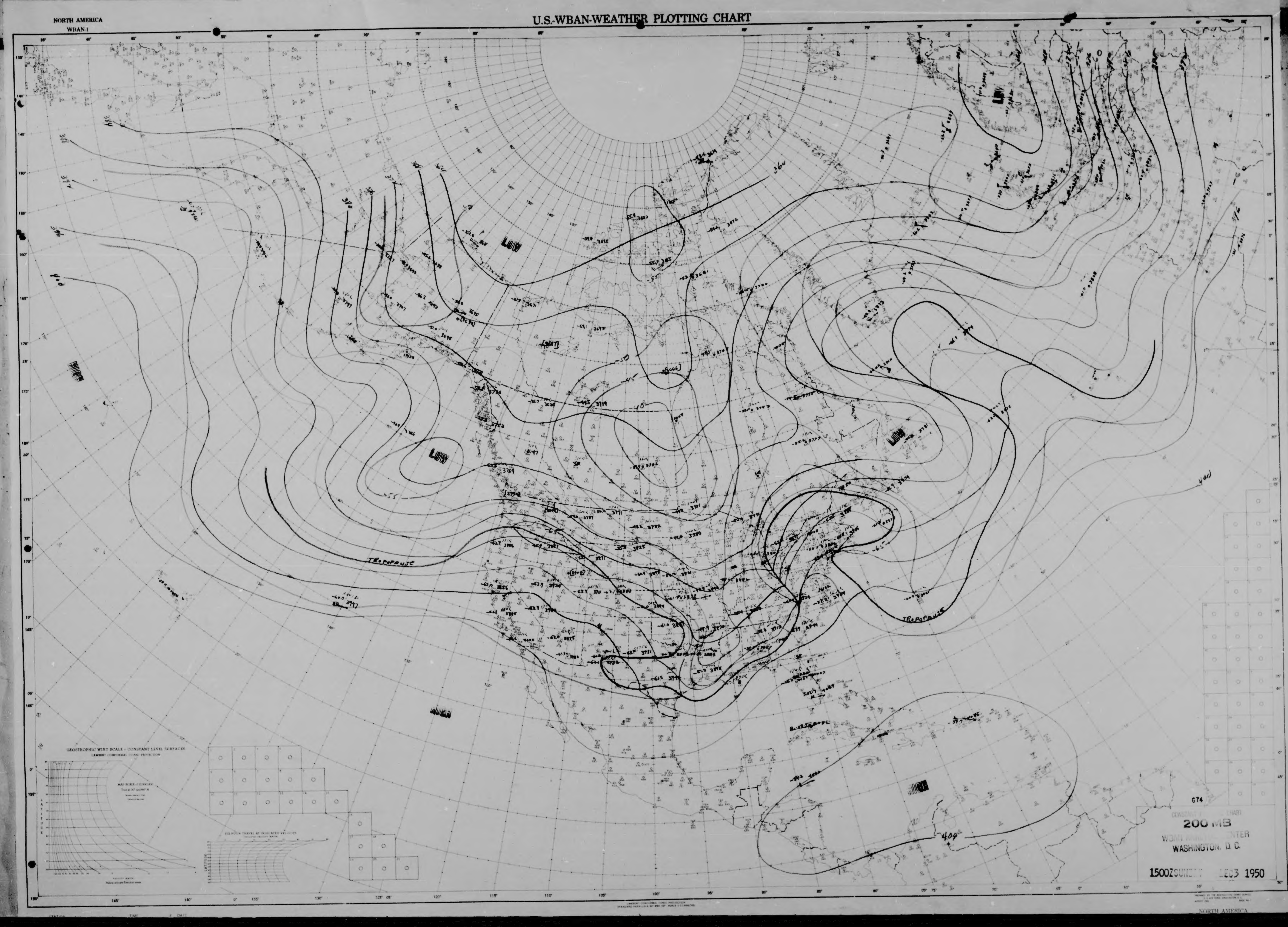

NORTH AMERICA
WBAN-1
U.S.-WBAN-WEATHER PLOTTING CHART
LOW
LOW
LOW
LOW
TROPOPAUSE
TROPOPAUSE
674
200 MB
WASHINGTON, D. C.
1950

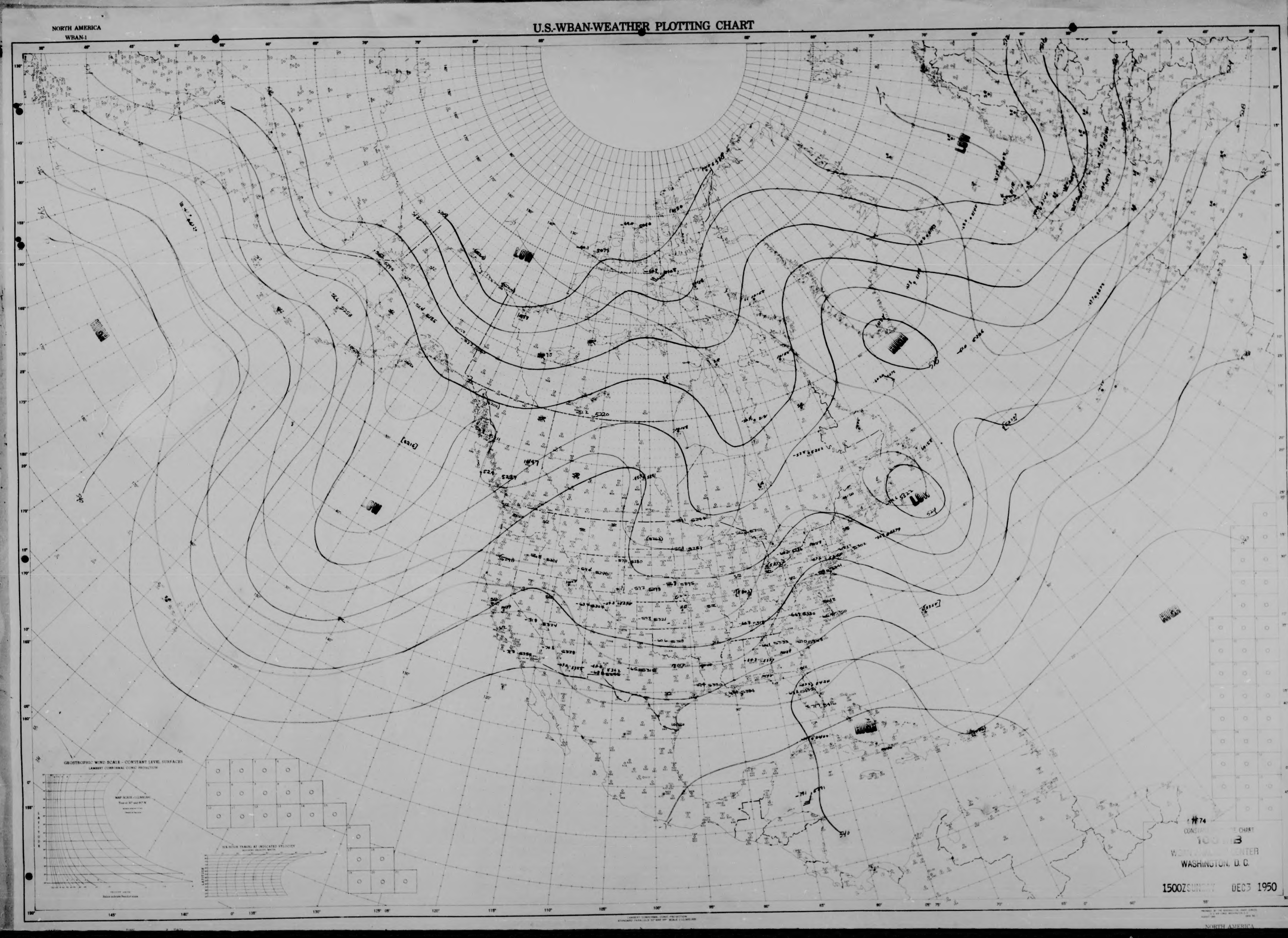
NORTH AMERICA
WBAN-1
U.S.-WBAN-WEATHER PLOTTING CHART
LOW
HIGH
GEOSTROPHIC WIND SCALE - CONSTANT LEVEL SURFACES
#74
CHART
WASHINGTON, D. C.
1500Z DEC3 1950
NORTH AMERICA

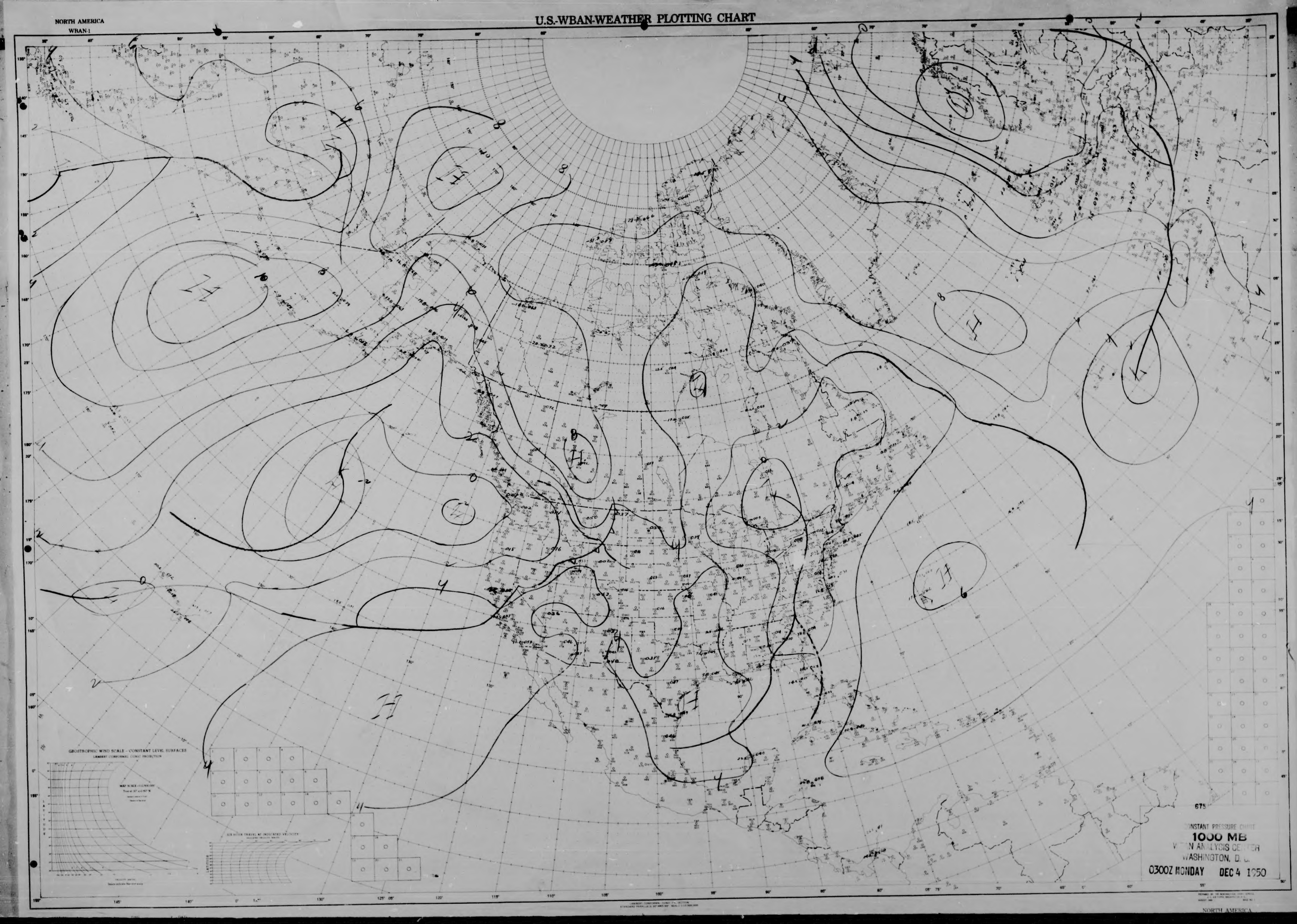
NORTH AMERICA
WBAN-1
U.S.-WBAN-WEATHER PLOTTING CHART
GEOSTROPHIC WIND SCALE - CONSTANT LEVEL SURFACES
675
CONSTANT PRESSURE CHART
1000 MB
WBAN ANALYSIS CENTER
WASHINGTON, D. C.
0300Z MONDAY DEC 4 1950
NORTH AMERICA

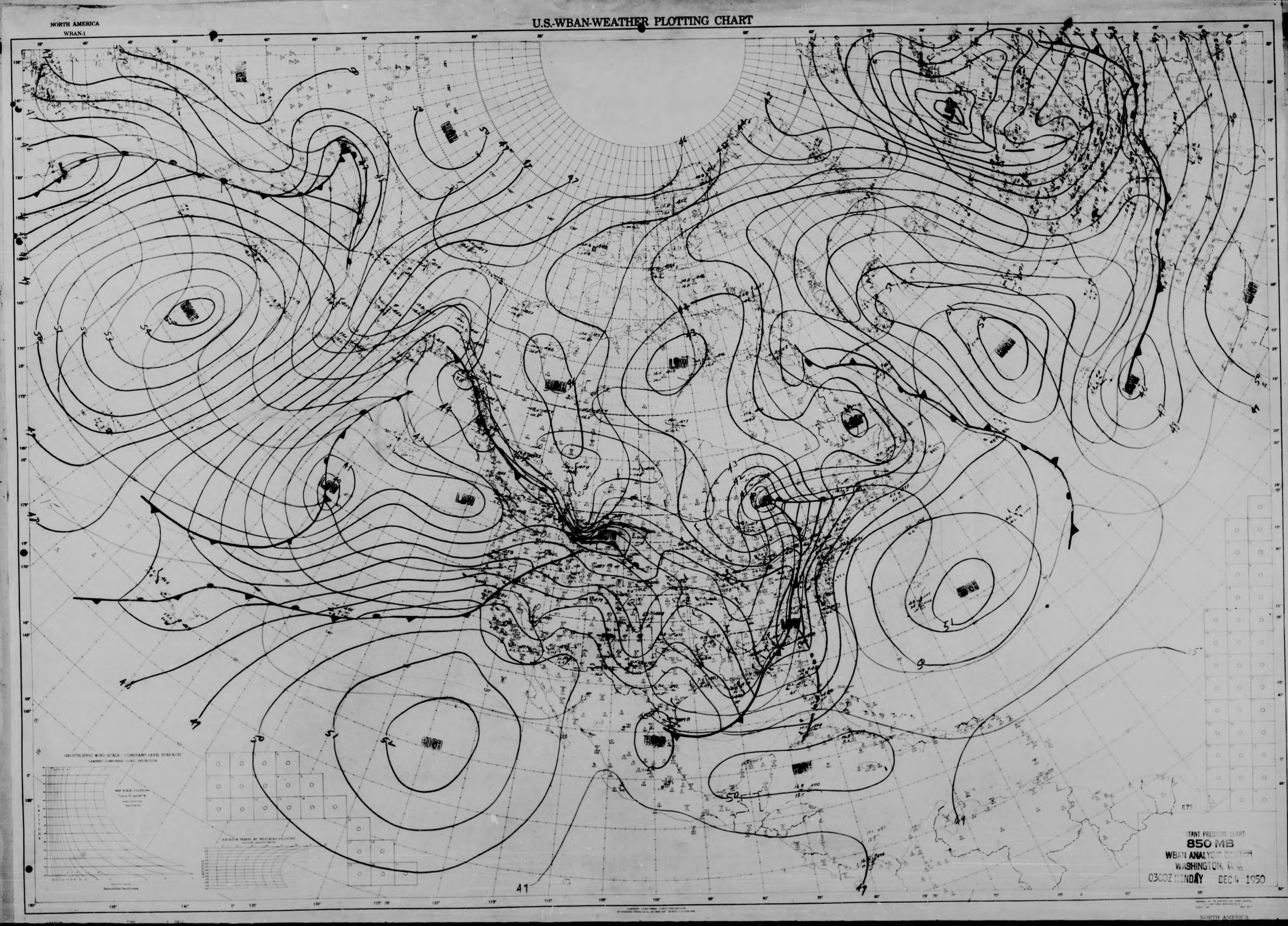
NORTH AMERICA
WBAN-1
U.S.-WBAN-WEATHER PLOTTING CHART
HIGH
LOW
STANT PRESSURE CHART
850 MB
WBAN ANALYSIS CENTER
WASHINGTON, D. C.
0300Z MONDAY DEC 4 1950
NORTH AMERICA

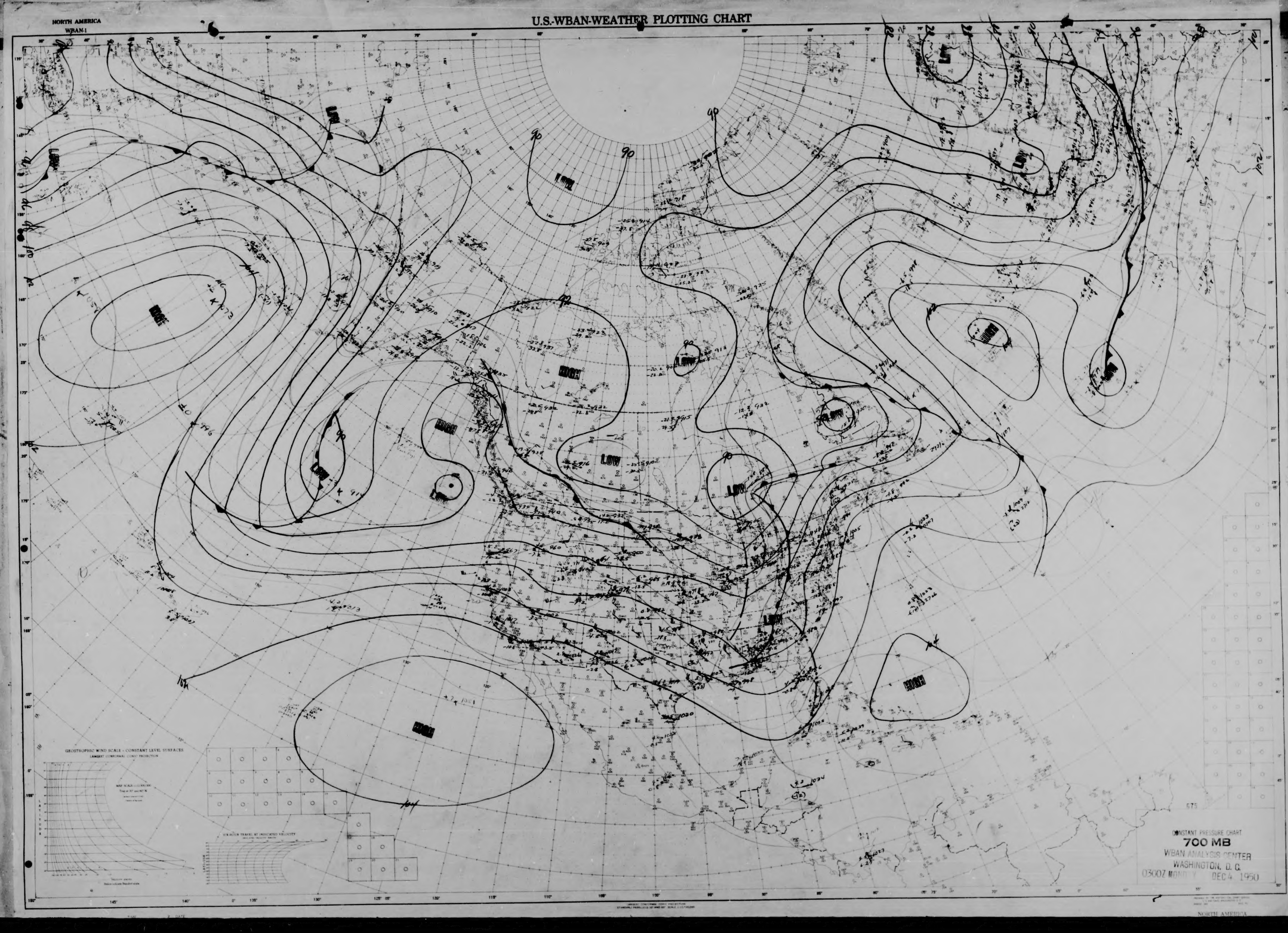
NORTH AMERICA
WBAN-1
U.S.-WBAN-WEATHER PLOTTING CHART
LOW
LOW
LOW
LOW
LOW
LOW
LOW
LOW
LOW
LOW
HIGH
HIGH
HIGH
HIGH
HIGH
HIGH
HIGH
GEOSTROPHIC WIND SCALE – CONSTANT LEVEL SURFACES
675
CONSTANT PRESSURE CHART
700 MB
WBAN ANALYSIS CENTER
WASHINGTON, D. C.
0300Z MOND Y DEC 4 1950
NORTH AMERICA

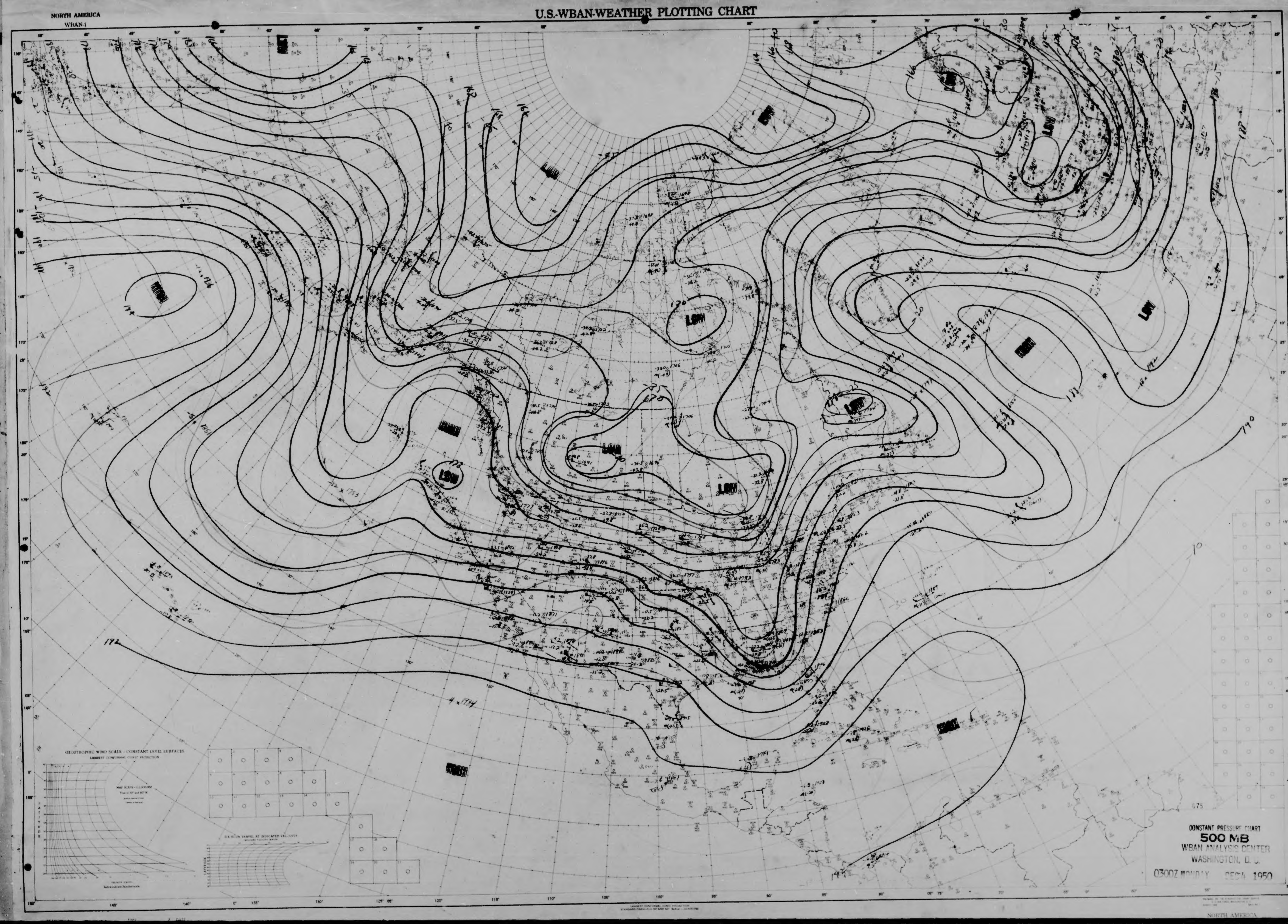
NORTH AMERICA
WBAN-1
U.S.-WBAN-WEATHER PLOTTING CHART
HIGH
LOW
HIGH
LOW
LOW
LOW
LOW
LOW
HIGH
LOW
HIGH
LOW
LOW
HIGH
HIGH
GEOSTROPHIC WIND SCALE - CONSTANT LEVEL SURFACES
CONSTANT PRESSURE CHART
500 MB
WBAN ANALYSIS CENTER
WASHINGTON, D. C.
0300Z MONDAY DEC 4 1950
NORTH AMERICA

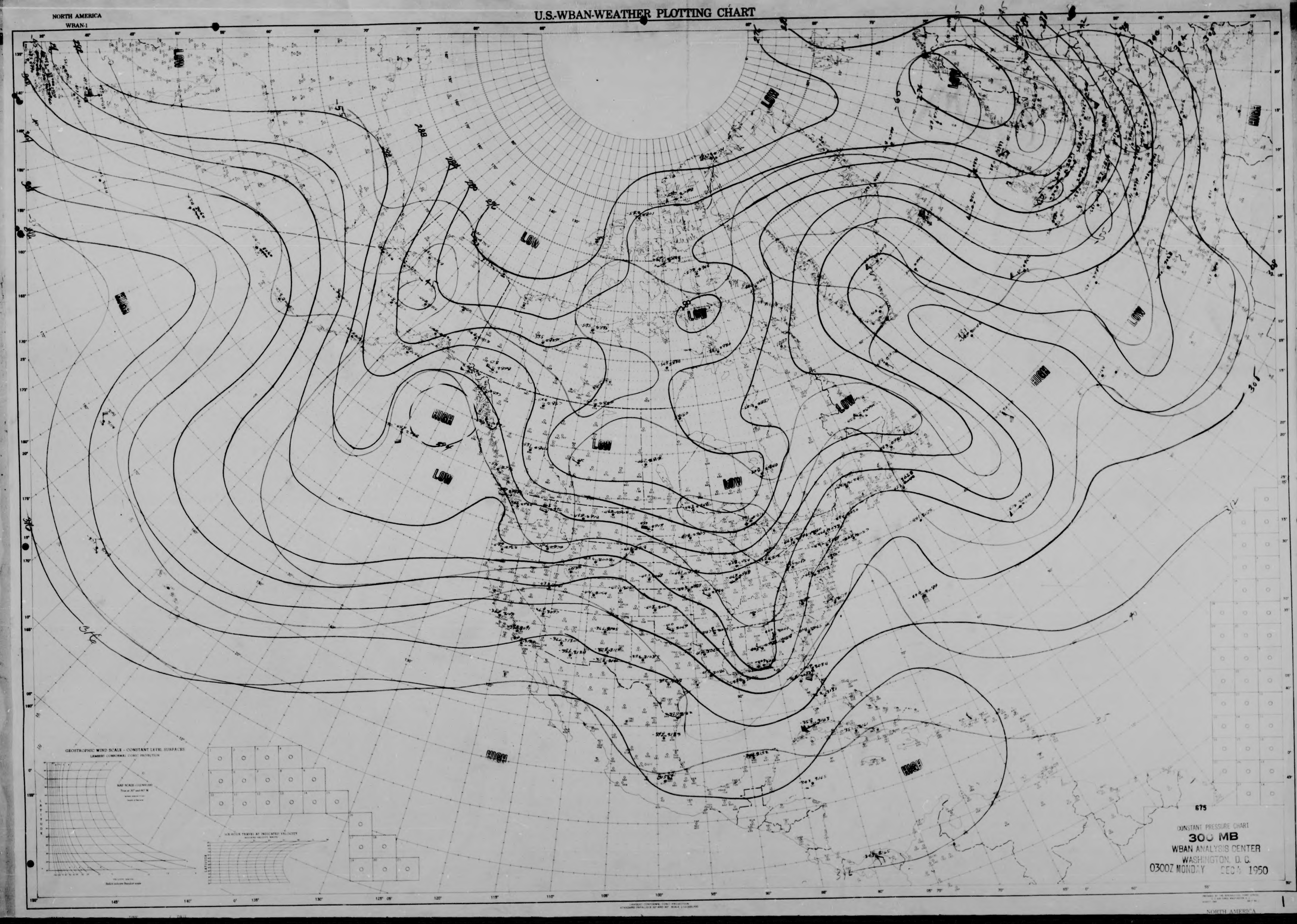
NORTH AMERICA
WBAN-1
U.S.-WBAN-WEATHER PLOTTING CHART
LOW
HIGH
LOW
LOW
HIGH
LOW
LOW
LOW
HIGH
LOW
LOW
HIGH
HIGH
HIGH
GEOSTROPHIC WIND SCALE - CONSTANT LEVEL SURFACES
LAMBERT CONFORMAL CONIC PROJECTION
675
CONSTANT PRESSURE CHART
300 MB
WBAN ANALYSIS CENTER
WASHINGTON, D. C.
0300Z MONDAY DEC 4 1950
NORTH AMERICA

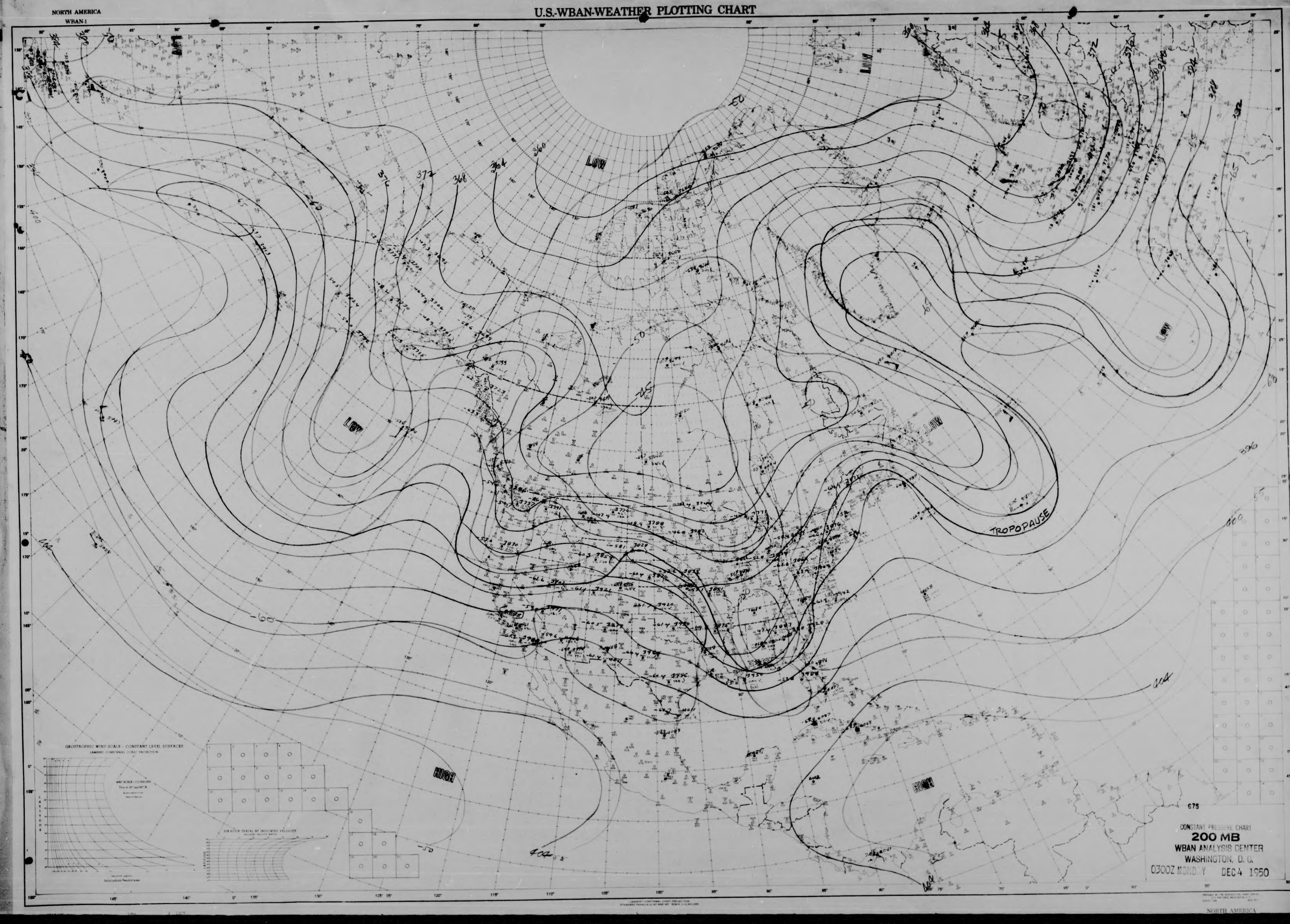

NORTH AMERICA
WBAN-1
U.S.-WBAN-WEATHER PLOTTING CHART
LOW
LOW
LOW
LOW
LOW
HIGH
HIGH
TROPOPAUSE
CONSTANT PRESSURE CHART
200 MB
WBAN ANALYSIS CENTER
WASHINGTON, D.C.
0300Z MONDAY DEC 4 1950
NORTH AMERICA

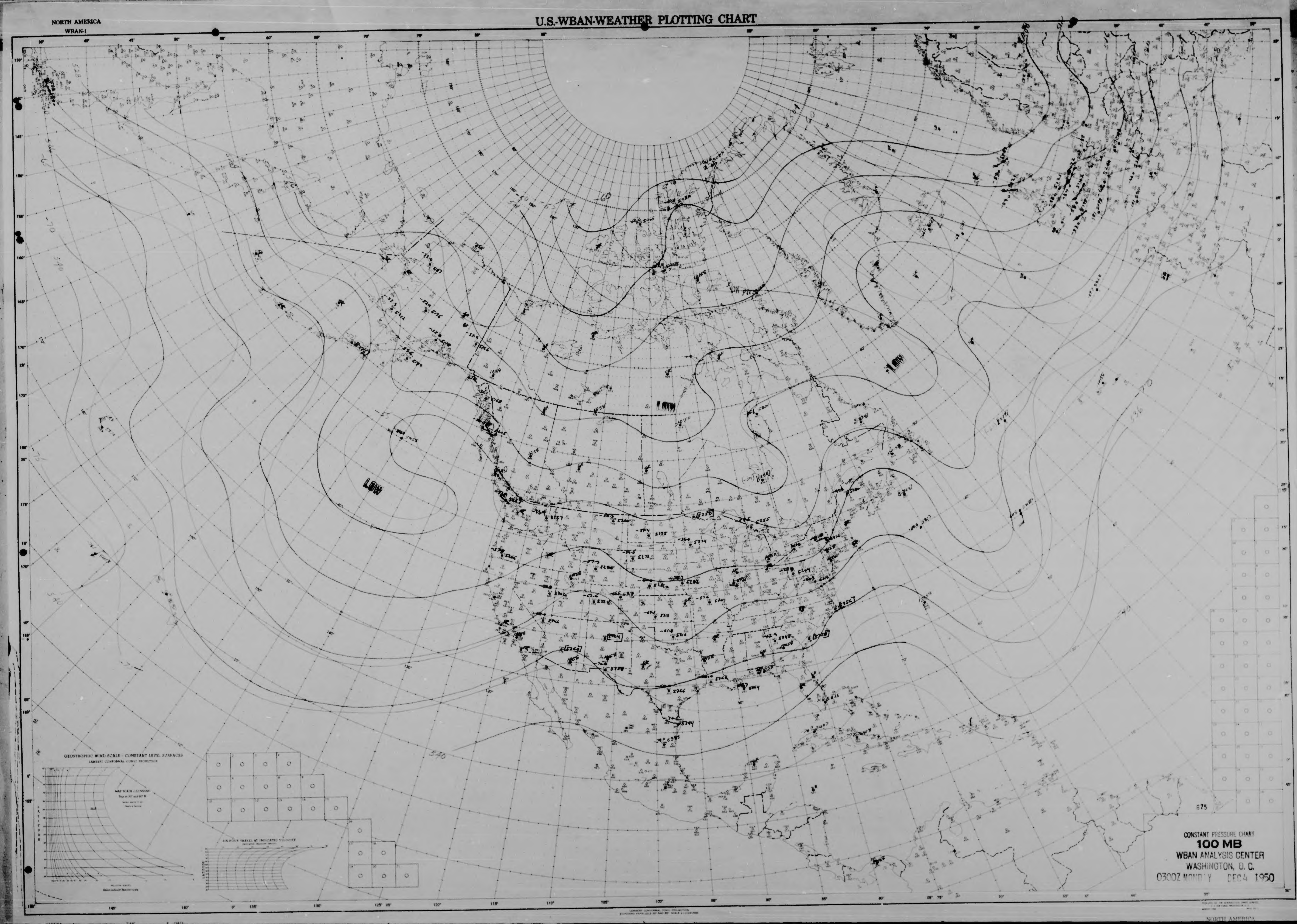
NORTH AMERICA
WBAN-1
U.S.-WBAN-WEATHER PLOTTING CHART
LOW
LOW
LOW
LOW
GEOSTROPHIC WIND SCALE - CONSTANT LEVEL SURFACES
675
CONSTANT PRESSURE CHART
100 MB
WBAN ANALYSIS CENTER
WASHINGTON, D. C.
0300Z MONDAY DEC 4 1950
NORTH AMERICA

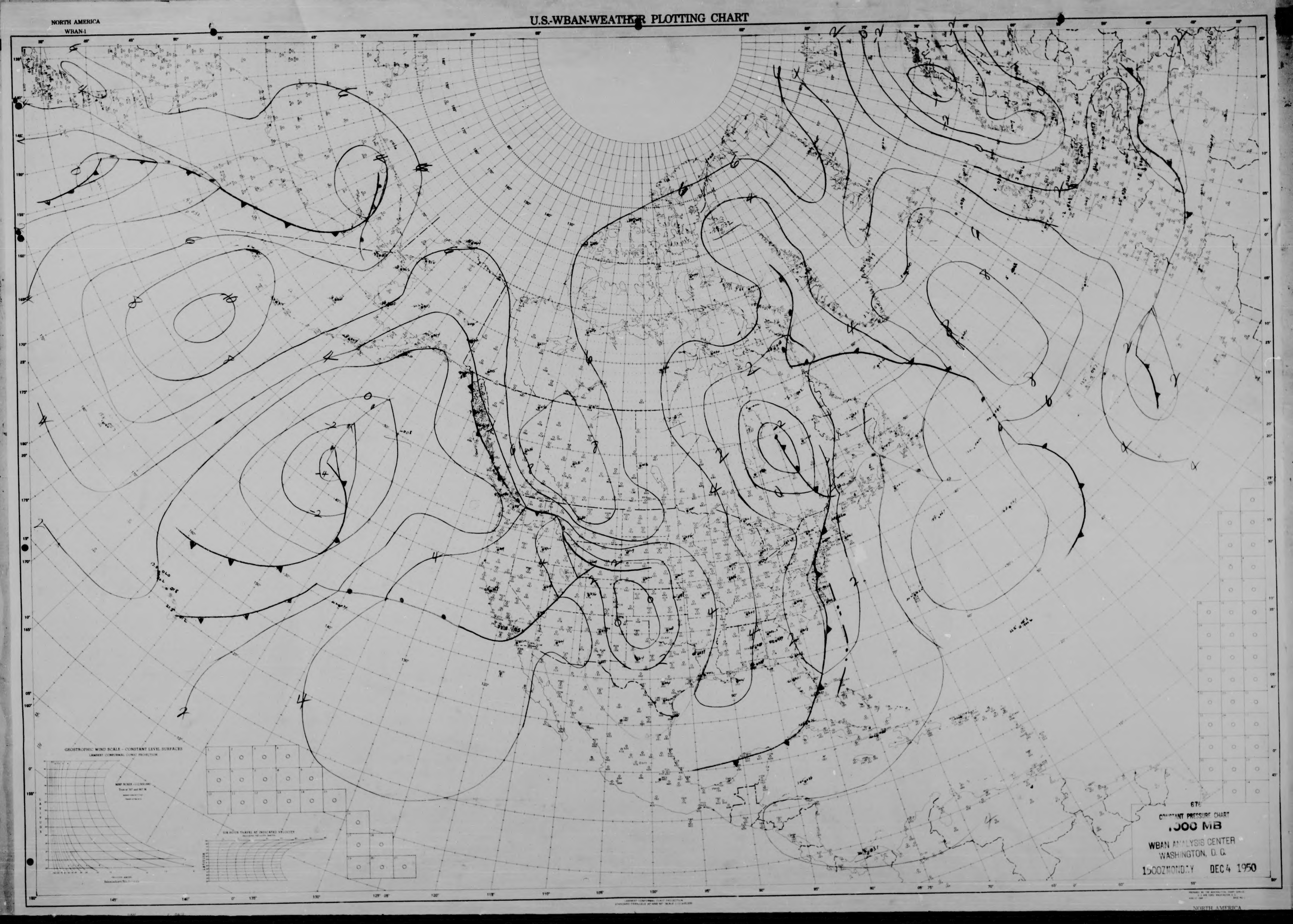
NORTH AMERICA
WBAN-1
U.S.-WBAN-WEATHER PLOTTING CHART
GEOSTROPHIC WIND SCALE - CONSTANT LEVEL SURFACES
LAMBERT CONFORMAL CONIC PROJECTION
676
CONSTANT PRESSURE CHART
1000 MB
WBAN ANALYSIS CENTER
WASHINGTON, D. C.
1500Z MONDAY DEC 4 1950
NORTH AMERICA

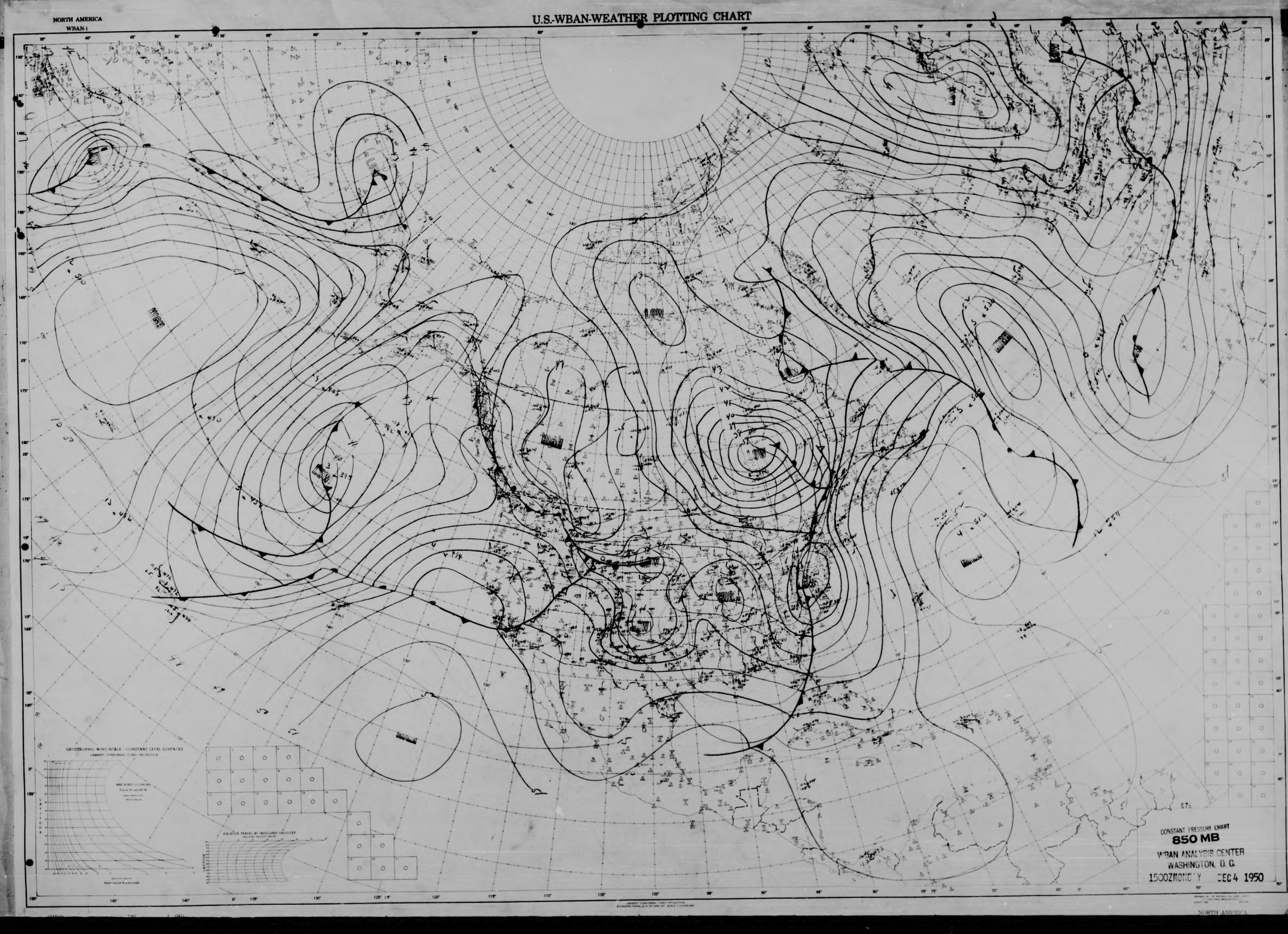

NORTH AMERICA
WBAN-1
U.S.-WBAN-WEATHER PLOTTING CHART
LOW
HIGH
CONSTANT PRESSURE CHART
850 MB
WBAN ANALYSIS CENTER
WASHINGTON, D. C.
1500Z MONDAY DEC 4 1950
NORTH AMERICA

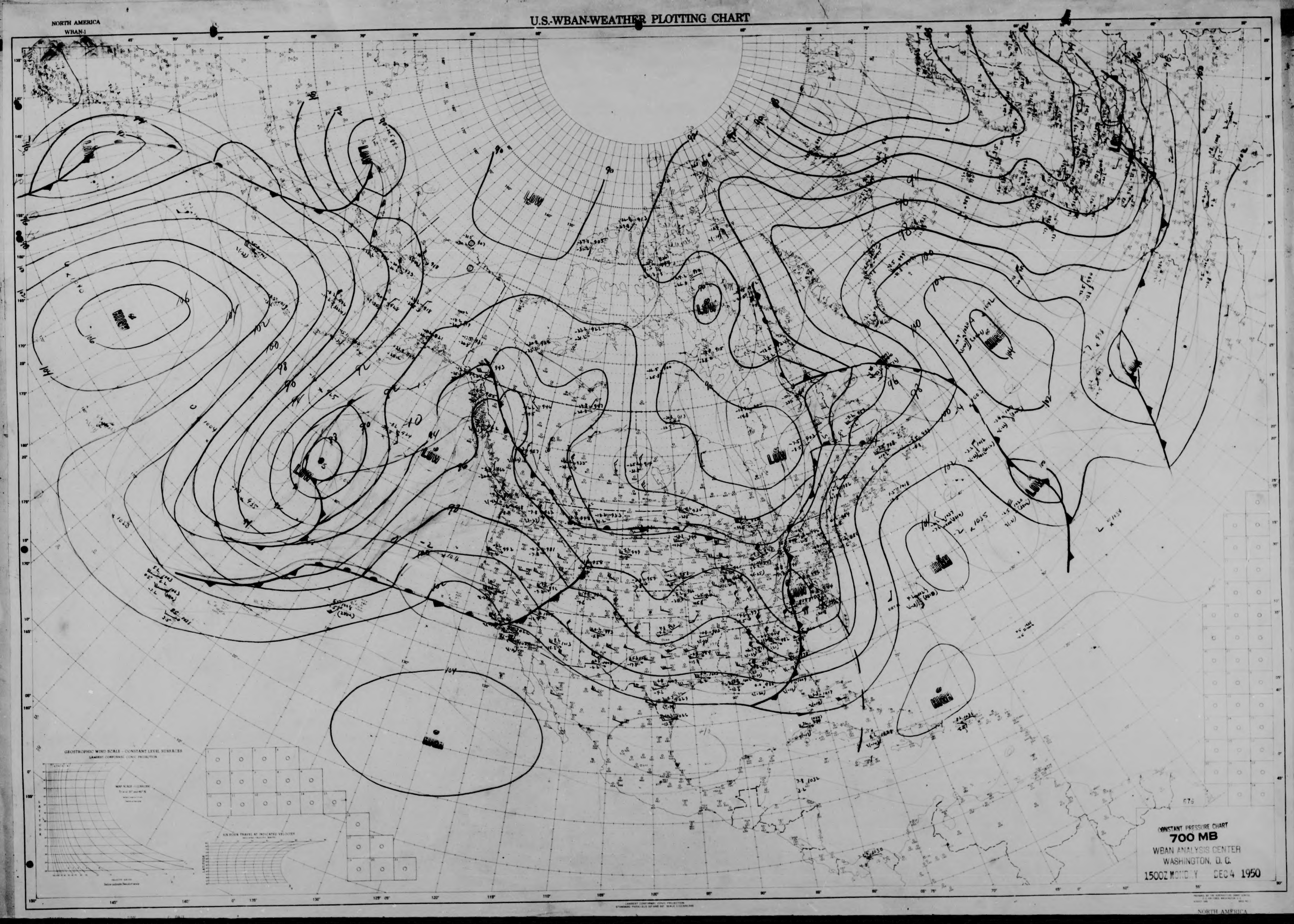
NORTH AMERICA
WBAN-1
U.S.-WBAN-WEATHER PLOTTING CHART
GEOSTROPHIC WIND SCALE - CONSTANT LEVEL SURFACES
LAMBERT CONFORMAL CONIC PROJECTION
CONSTANT PRESSURE CHART
700 MB
WBAN ANALYSIS CENTER
WASHINGTON, D.C.
1500Z MONDAY DEC 4 1950
NORTH AMERICA

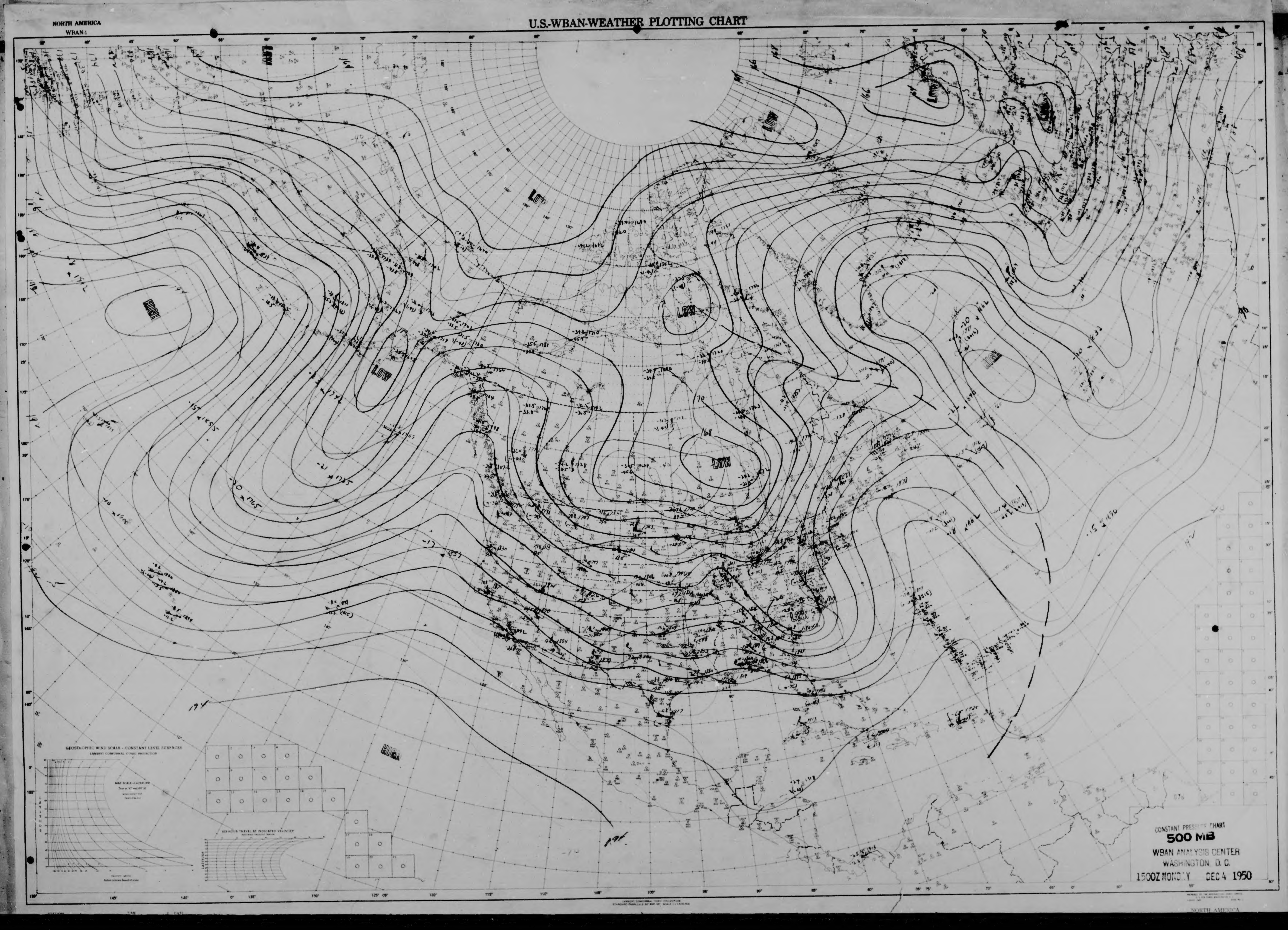
NORTH AMERICA
WBAN-1
U.S.-WBAN-WEATHER PLOTTING CHART
LOW
HIGH
CONSTANT PRESSURE CHART
500 MB
WBAN ANALYSIS CENTER
WASHINGTON, D. C.
1500Z MONDAY DEC 4 1950
NORTH AMERICA

NORTH AMERICA
WBAN-1

U.S.-WBAN-WEATHER PLOTTING CHART

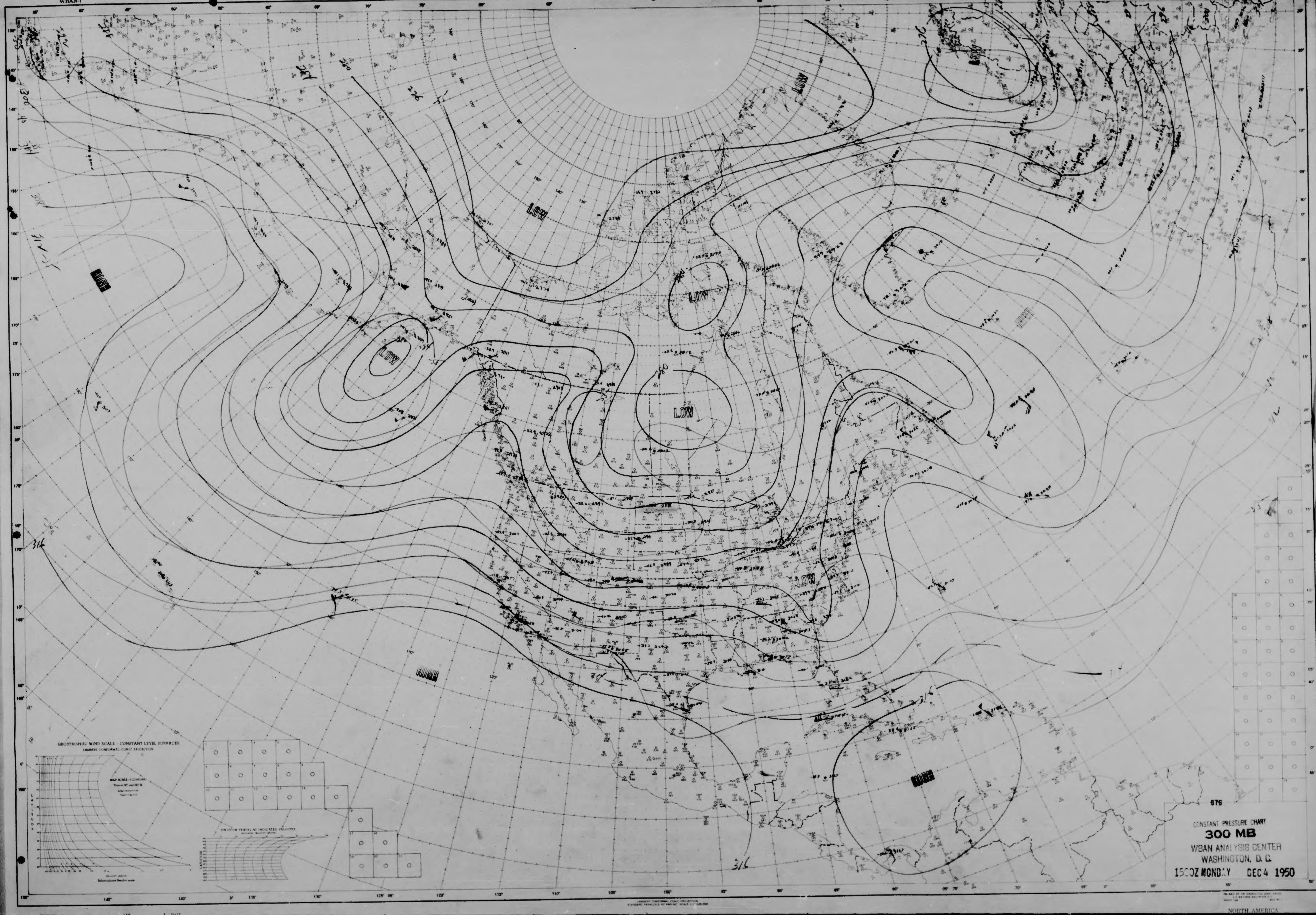

NORTH AMERICA

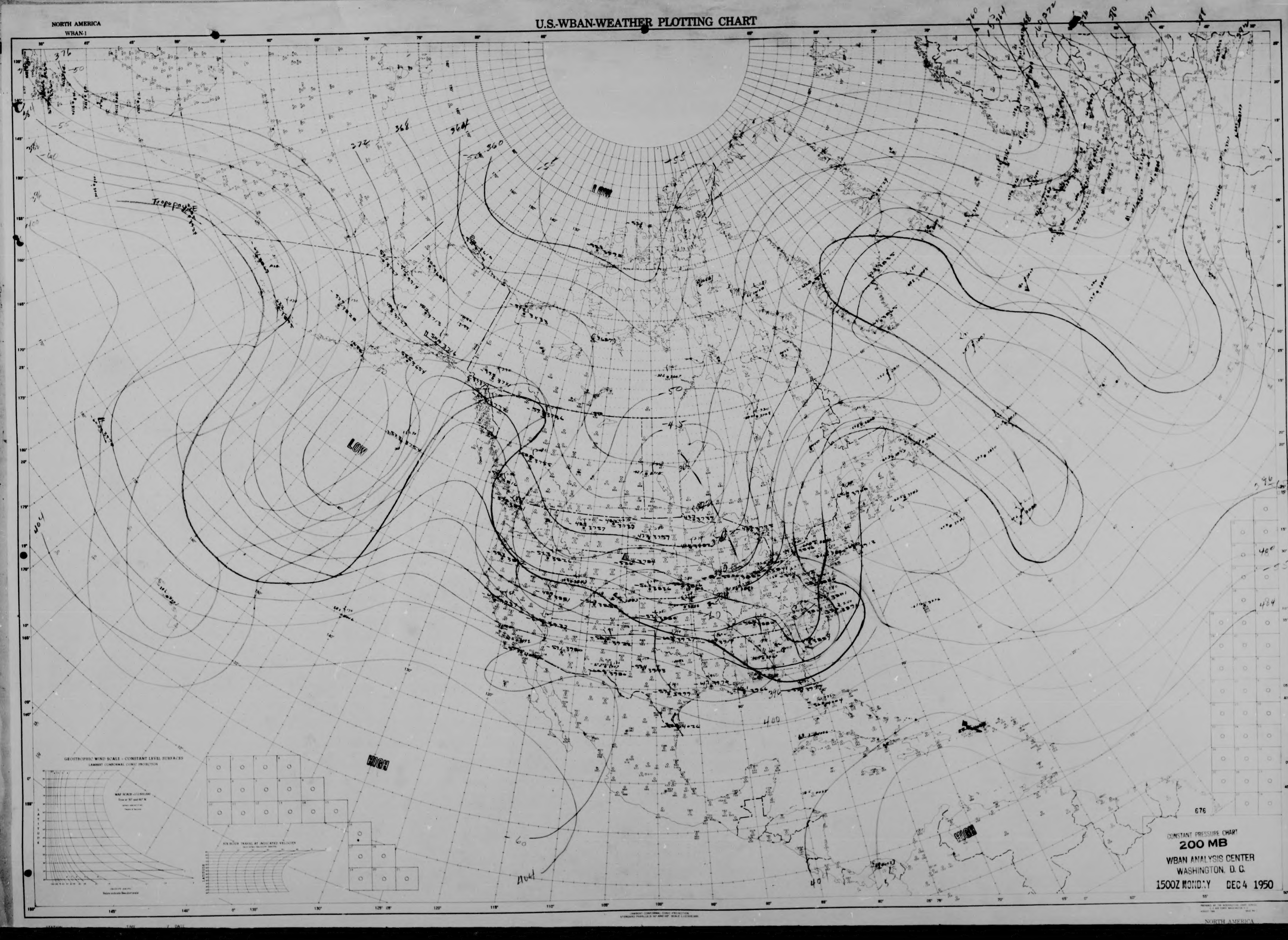

NORTH AMERICA
WBAN-1
U.S.-WBAN-WEATHER PLOTTING CHART
LOW
LOW
HIGH
HIGH
Tropopause
GEOSTROPHIC WIND SCALE - CONSTANT LEVEL SURFACES
LAMBERT CONFORMAL CONIC PROJECTION
676
CONSTANT PRESSURE CHART
200 MB
WBAN ANALYSIS CENTER
WASHINGTON, D. C.
1500Z MONDAY DEC 4 1950
NORTH AMERICA

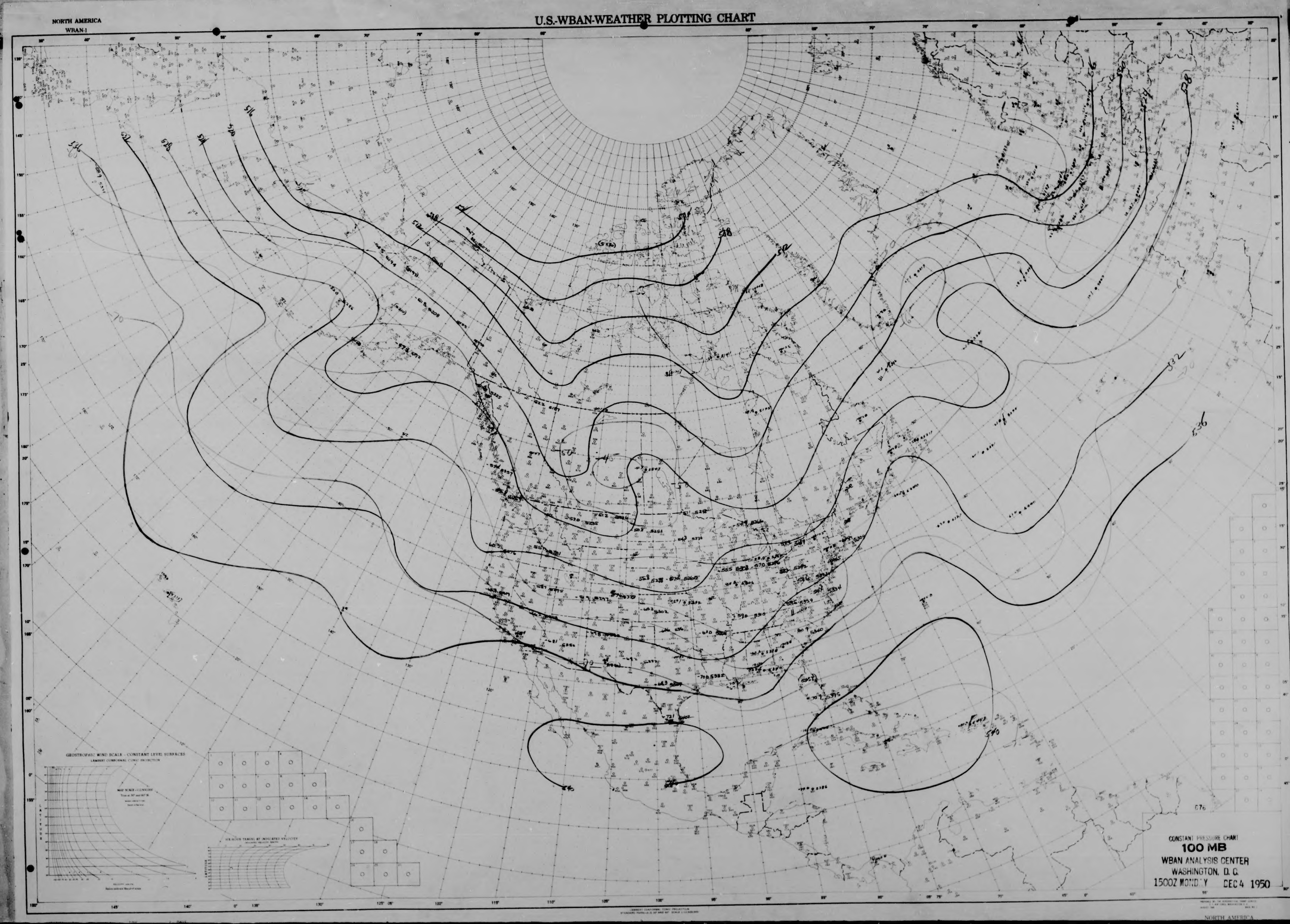
NORTH AMERICA
WBAN-1
U.S.-WBAN-WEATHER PLOTTING CHART
CONSTANT PRESSURE CHART
100 MB
WBAN ANALYSIS CENTER
WASHINGTON, D. C.
1500Z MONDAY DEC 4 1950
NORTH AMERICA

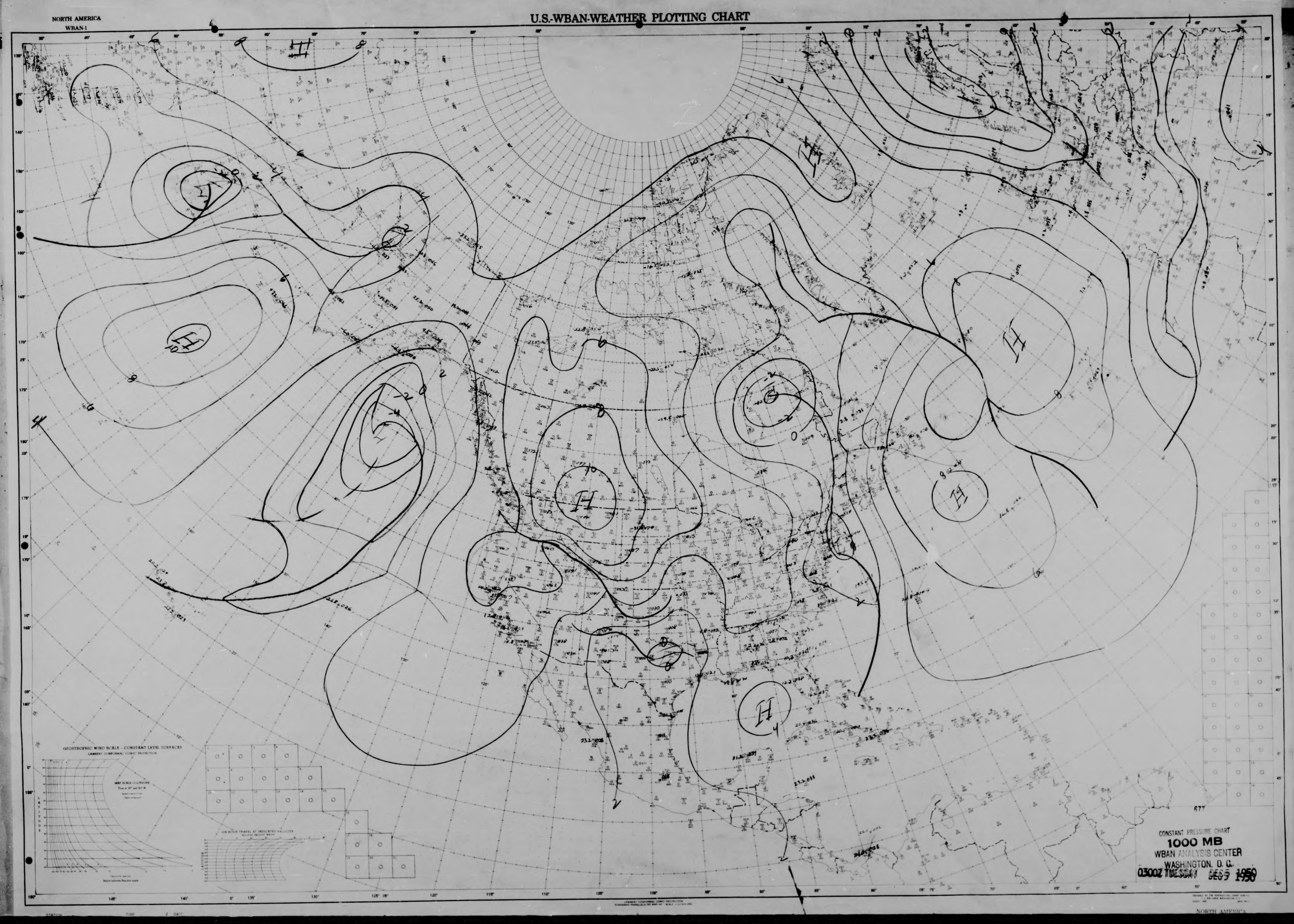

NORTH AMERICA
WBAN-1
U.S.-WBAN-WEATHER PLOTTING CHART
GEOSTROPHIC WIND SCALE - CONSTANT LEVEL SURFACES
LAMBERT CONFORMAL CONIC PROJECTION
677
CONSTANT PRESSURE CHART
1000 MB
WBAN ANALYSIS CENTER
WASHINGTON, D. C.
0300Z TUESDAY DEC 5 1950
NORTH AMERICA

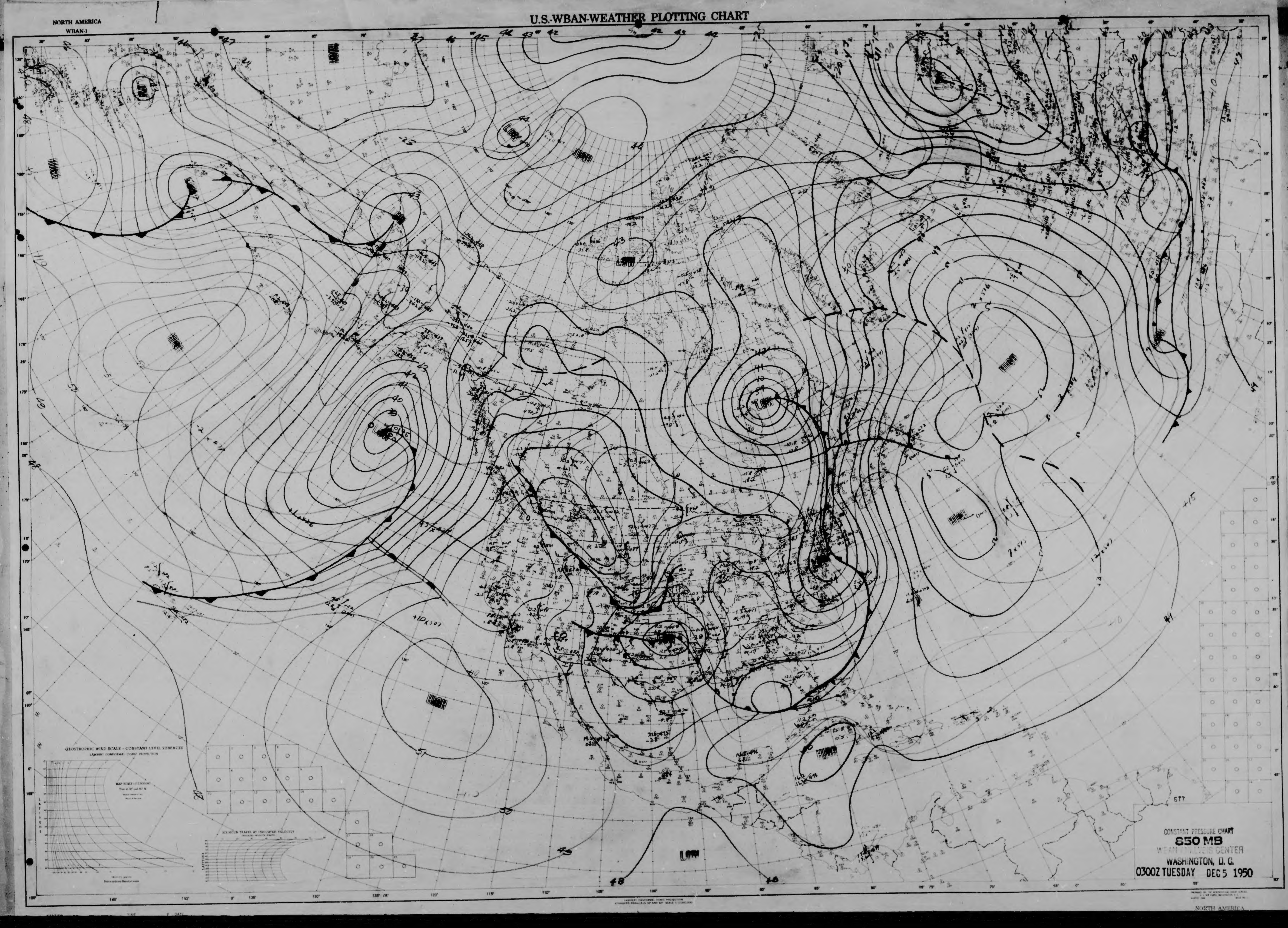
NORTH AMERICA
WBAN-1
U.S.-WBAN-WEATHER PLOTTING CHART
HIGH
LOW
GEOSTROPHIC WIND SCALE - CONSTANT LEVEL SURFACES
LAMBERT CONFORMAL CONIC PROJECTION
677
CONSTANT PRESSURE CHART
850 MB
WASHINGTON, D. C.
0300Z TUESDAY DEC 5 1950
NORTH AMERICA

NORTH AMERICA
WBAN-1
U.S.-WBAN-WEATHER PLOTTING CHART
GEOSTROPHIC WIND SCALE — CONSTANT LEVEL SURFACES
677
CONSTANT PRESSURE CHART
700 MB
WBAN ANALYSIS CENTER
WASHINGTON, D.C.
0300Z TUESDAY DEC 5 1950

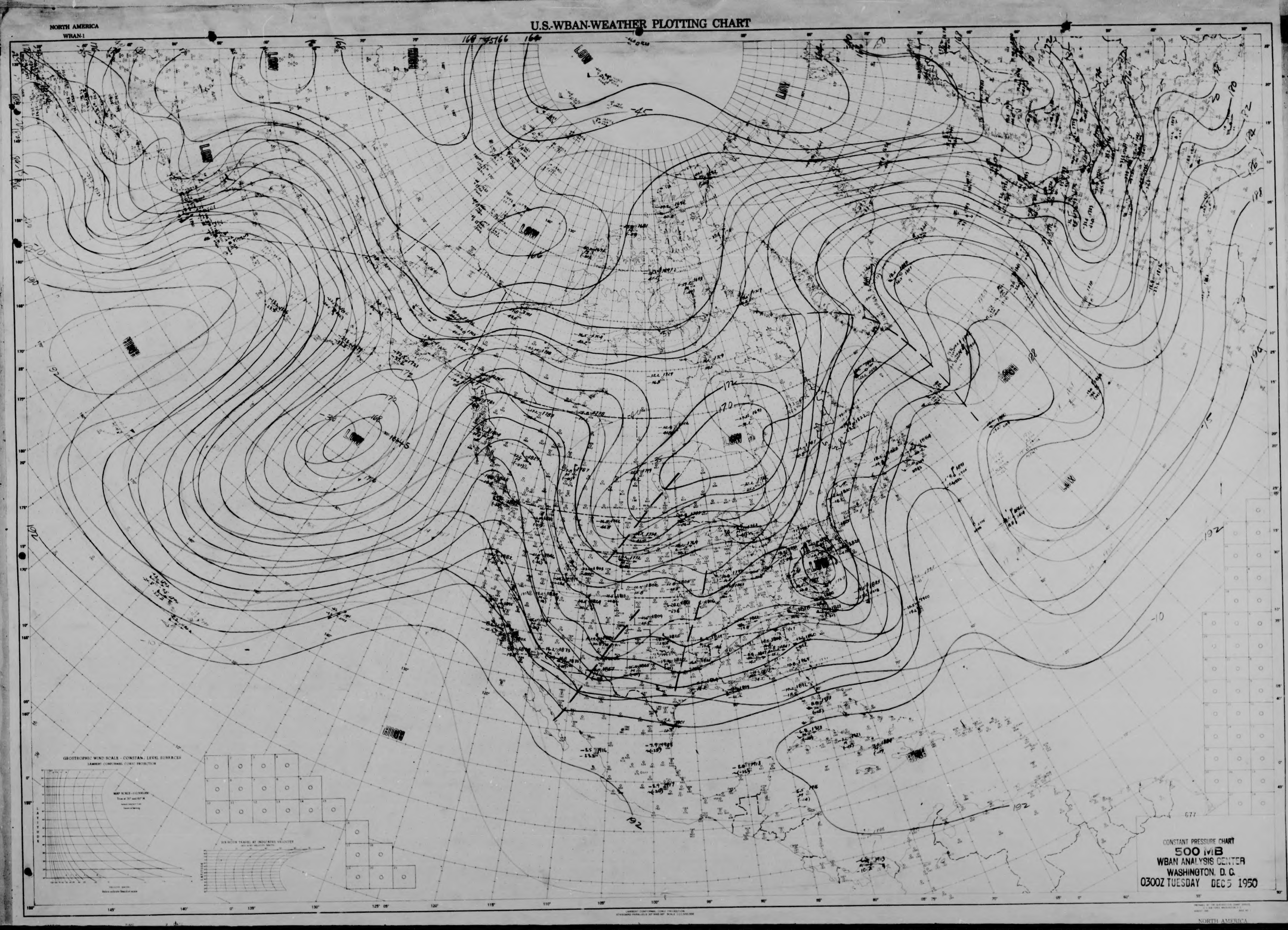
NORTH AMERICA
WBAN-1
U.S.-WBAN-WEATHER PLOTTING CHART
CONSTANT PRESSURE CHART
500 MB
WBAN ANALYSIS CENTER
WASHINGTON, D.C.
0300Z TUESDAY DEC 5 1950

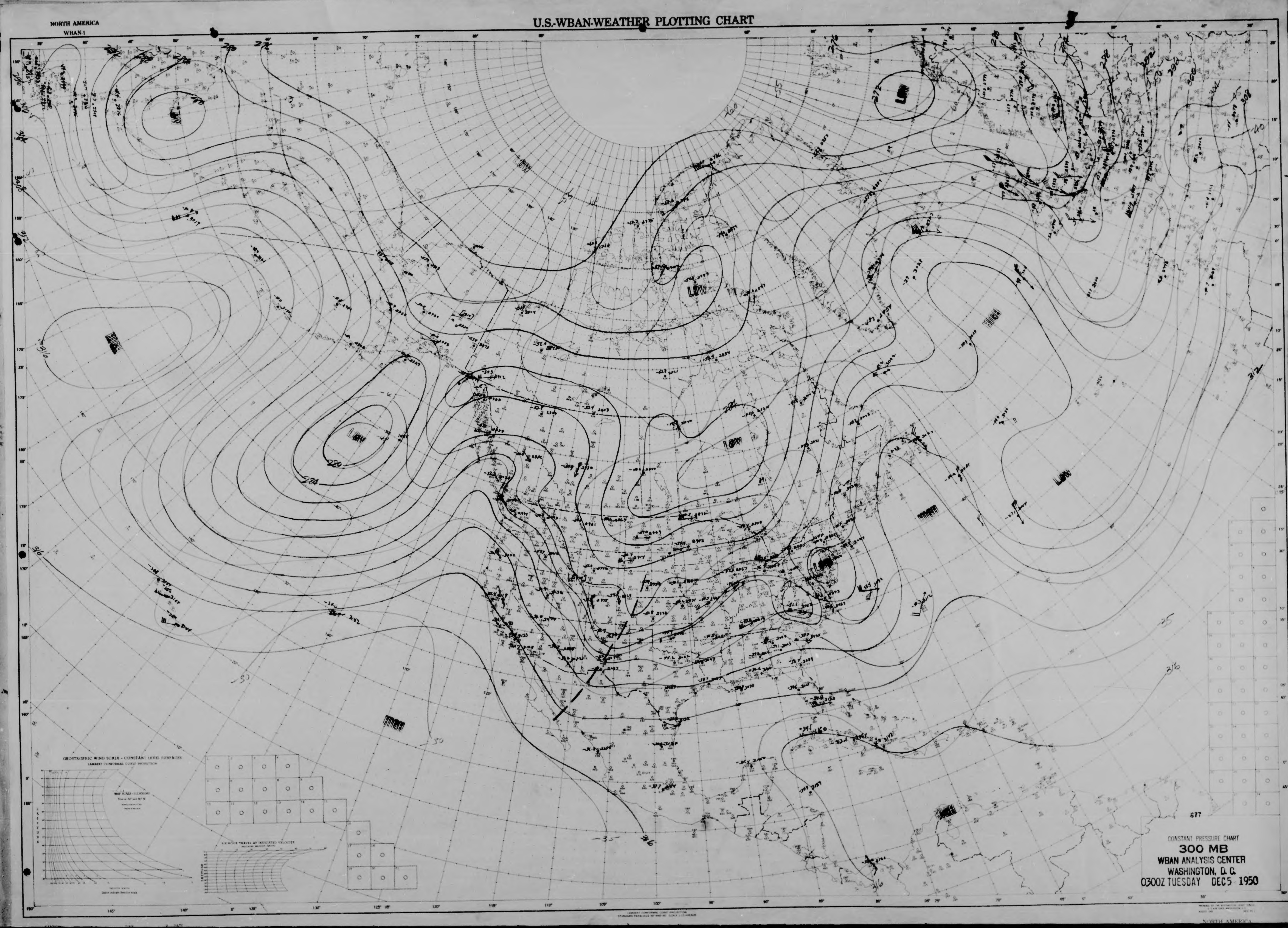
NORTH AMERICA
WBAN-1
U.S.-WBAN-WEATHER PLOTTING CHART
LOW
HIGH
GEOSTROPHIC WIND SCALE - CONSTANT LEVEL SURFACES
LAMBERT CONFORMAL CONIC PROJECTION
677
CONSTANT PRESSURE CHART
300 MB
WBAN ANALYSIS CENTER
WASHINGTON, D. C.
0300Z TUESDAY DEC 5 1950

NORTH AMERICA
WBAN-1
U.S.-WBAN-WEATHER PLOTTING CHART
LOW
LOW
LOW
LOW
HIGH
HIGH
TROPOPAUSE
TROPOPAUSE
360
360
364
372
392
396
400
400
404
404
404
376
392
GEOSTROPHIC WIND SCALE - CONSTANT LEVEL SURFACES
677
CONSTANT PRESSURE CHART
200 MB
WBAN ANALYSIS CENTER
WASHINGTON, D. C.
0300Z TUESDAY DEC 5 1950
NORTH AMERICA

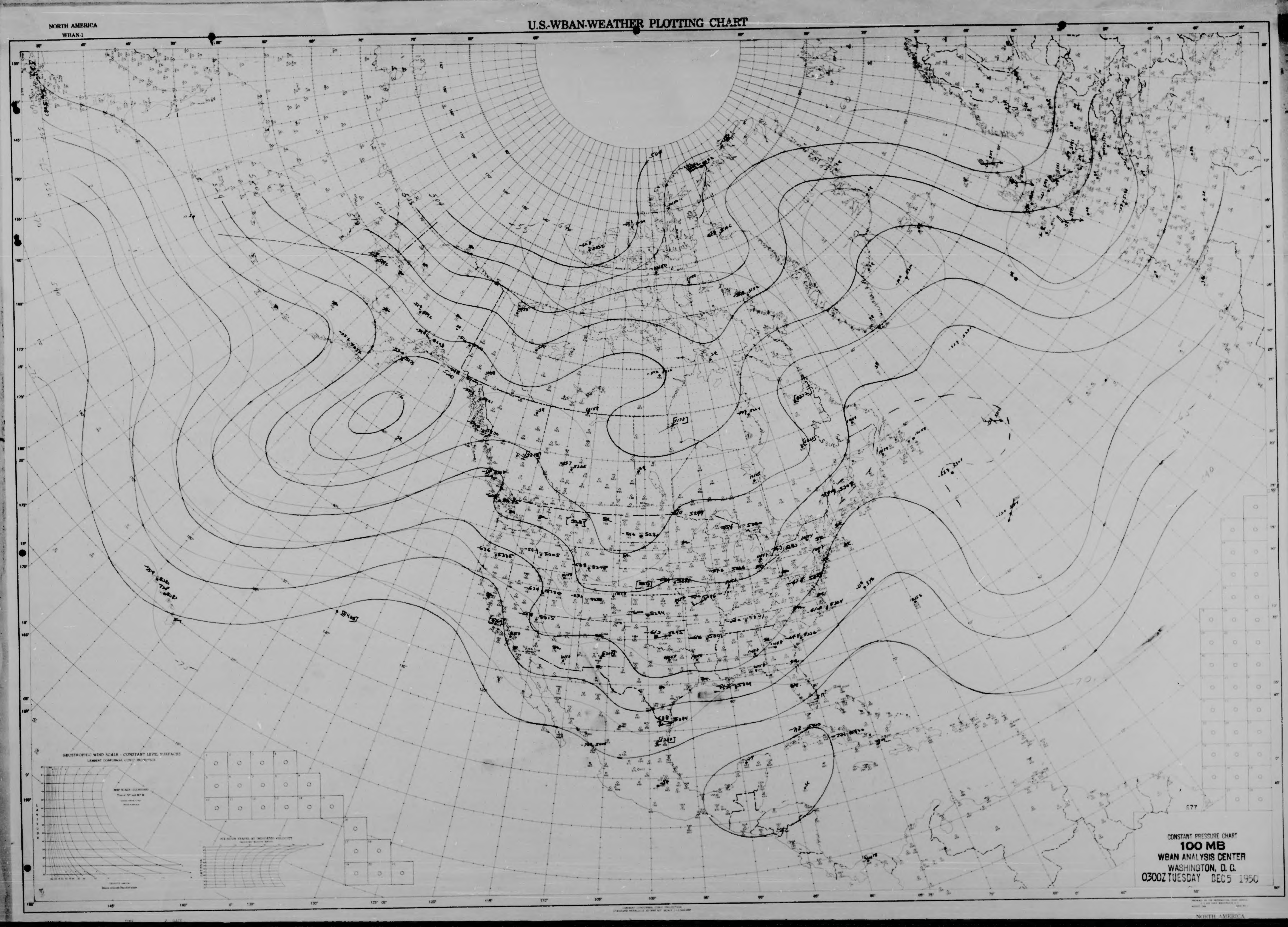

NORTH AMERICA
WBAN-1
U.S.-WBAN-WEATHER PLOTTING CHART
GEOSTROPHIC WIND SCALE - CONSTANT LEVEL SURFACES
CONSTANT PRESSURE CHART
100 MB
WBAN ANALYSIS CENTER
WASHINGTON, D. C.
0300Z TUESDAY DEC 5 1950
NORTH AMERICA

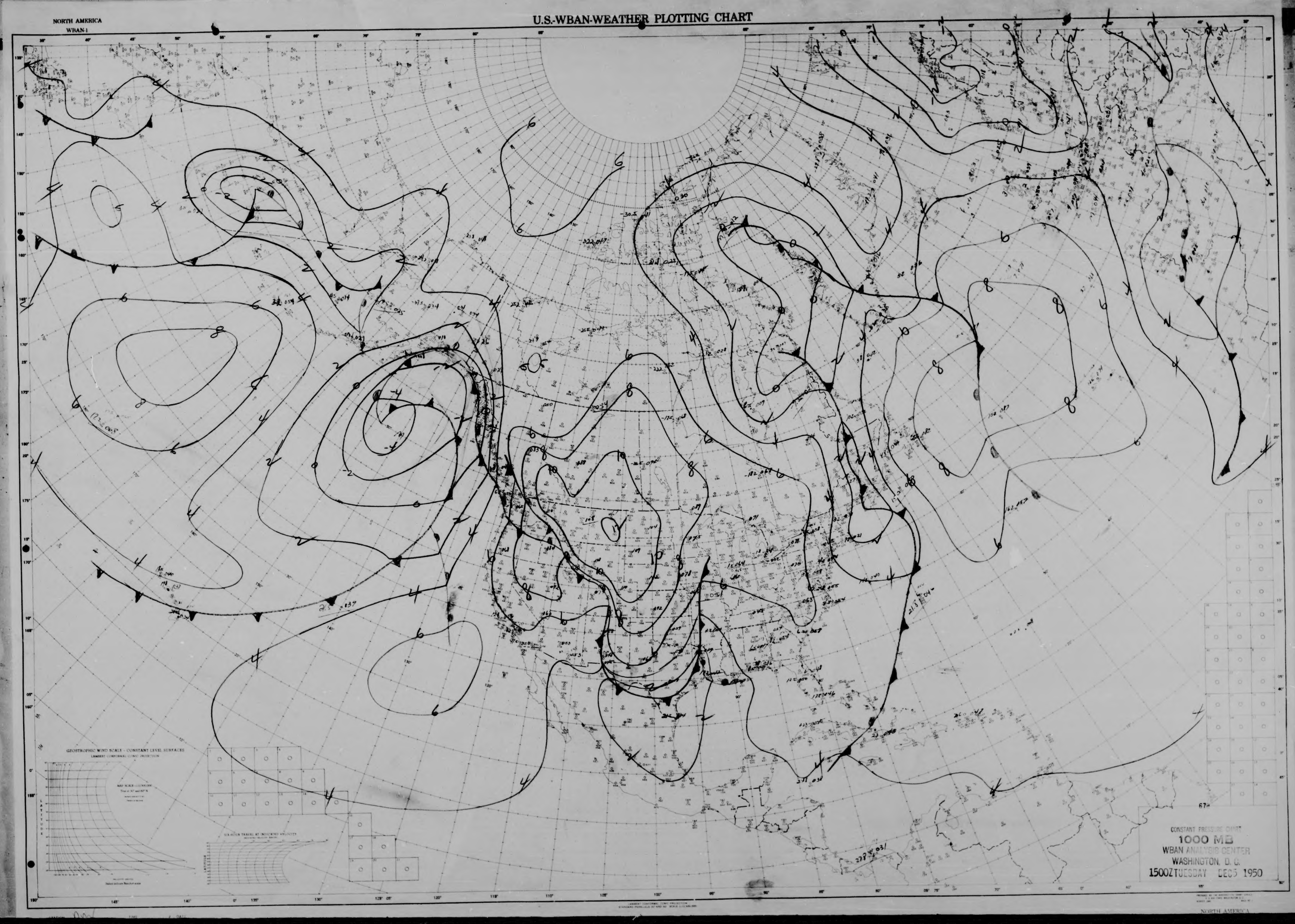
NORTH AMERICA
WBAN-1
U.S.-WBAN-WEATHER PLOTTING CHART
GEOSTROPHIC WIND SCALE - CONSTANT LEVEL SURFACES
674
CONSTANT PRESSURE CHART
1000 MB
WBAN ANALYSIS CENTER
WASHINGTON, D.C.
1500Z TUESDAY DEC 5 1950
NORTH AMERICA

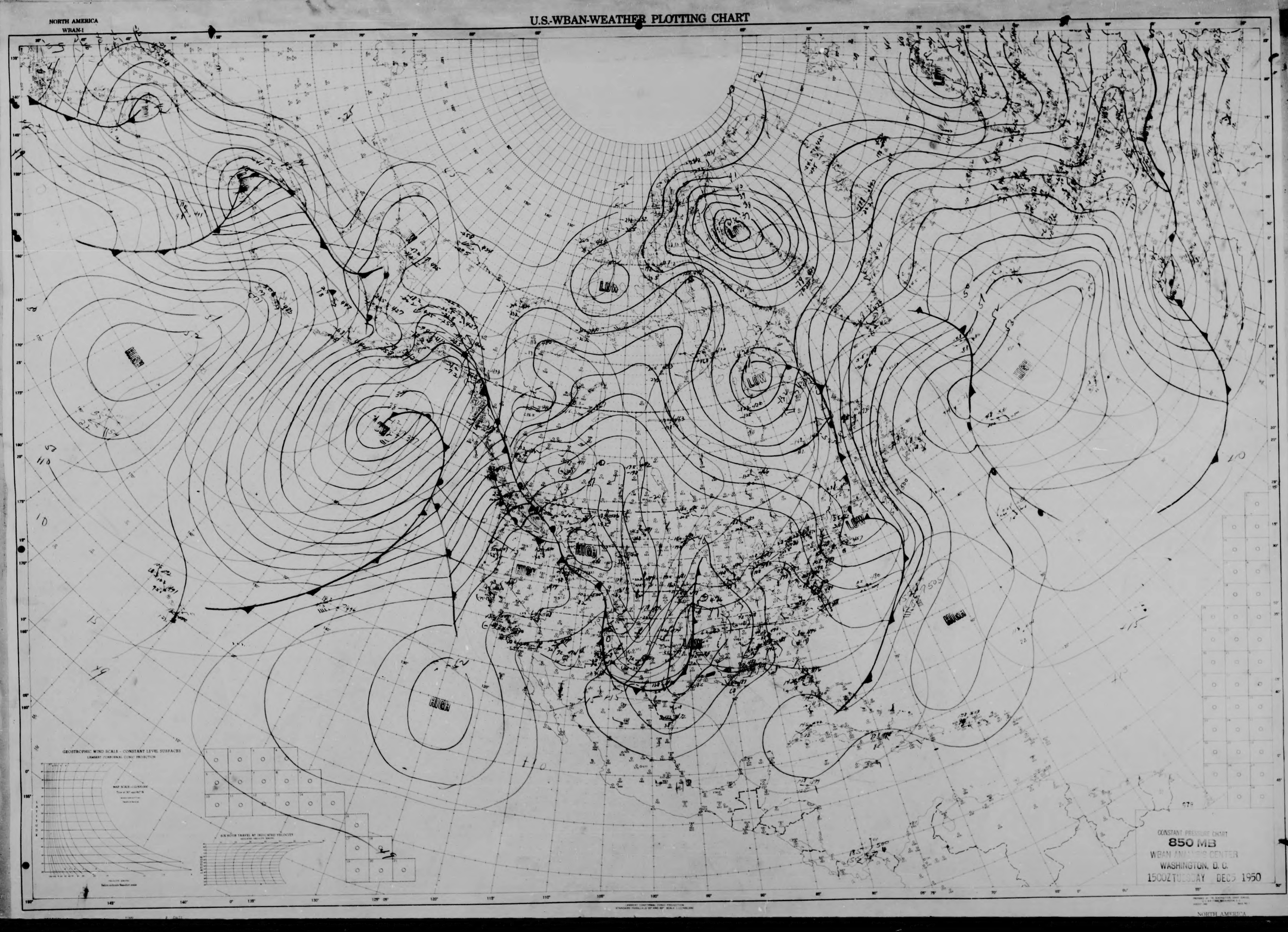
NORTH AMERICA
WBAN-1
U.S.-WBAN-WEATHER PLOTTING CHART
HIGH
LOW
GEOSTROPHIC WIND SCALE - CONSTANT LEVEL SURFACES
LAMBERT CONFORMAL CONIC PROJECTION
SIX HOUR TRAVEL AT INDICATED VELOCITY
CONSTANT PRESSURE CHART
850 MB
WASHINGTON, D. C.
1500Z
DEC 1950
NORTH AMERICA

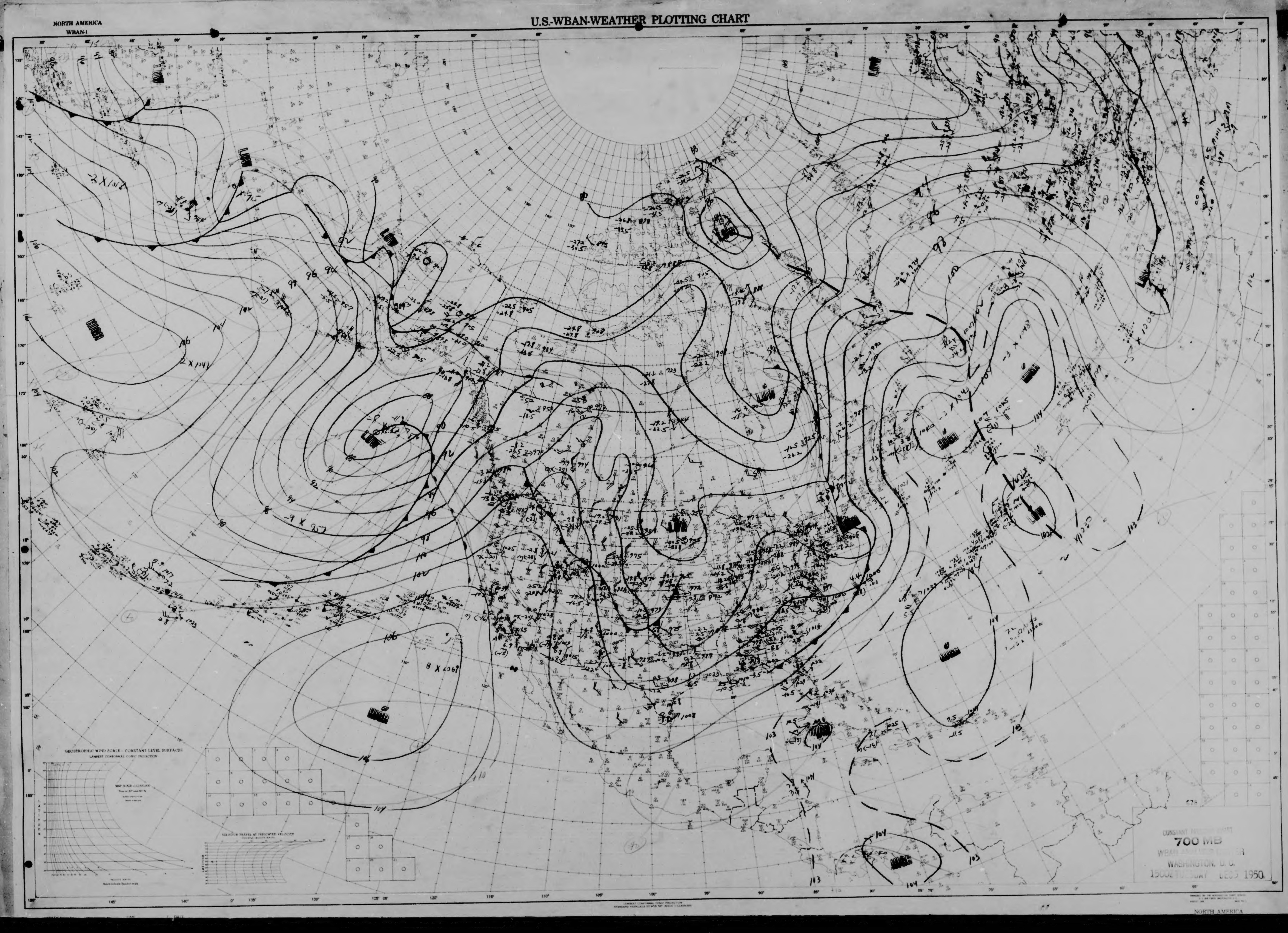

NORTH AMERICA
WBAN-1
U.S.-WBAN-WEATHER PLOTTING CHART
LOW
HIGH
700 MB
WASHINGTON, D. C.
1950
NORTH AMERICA

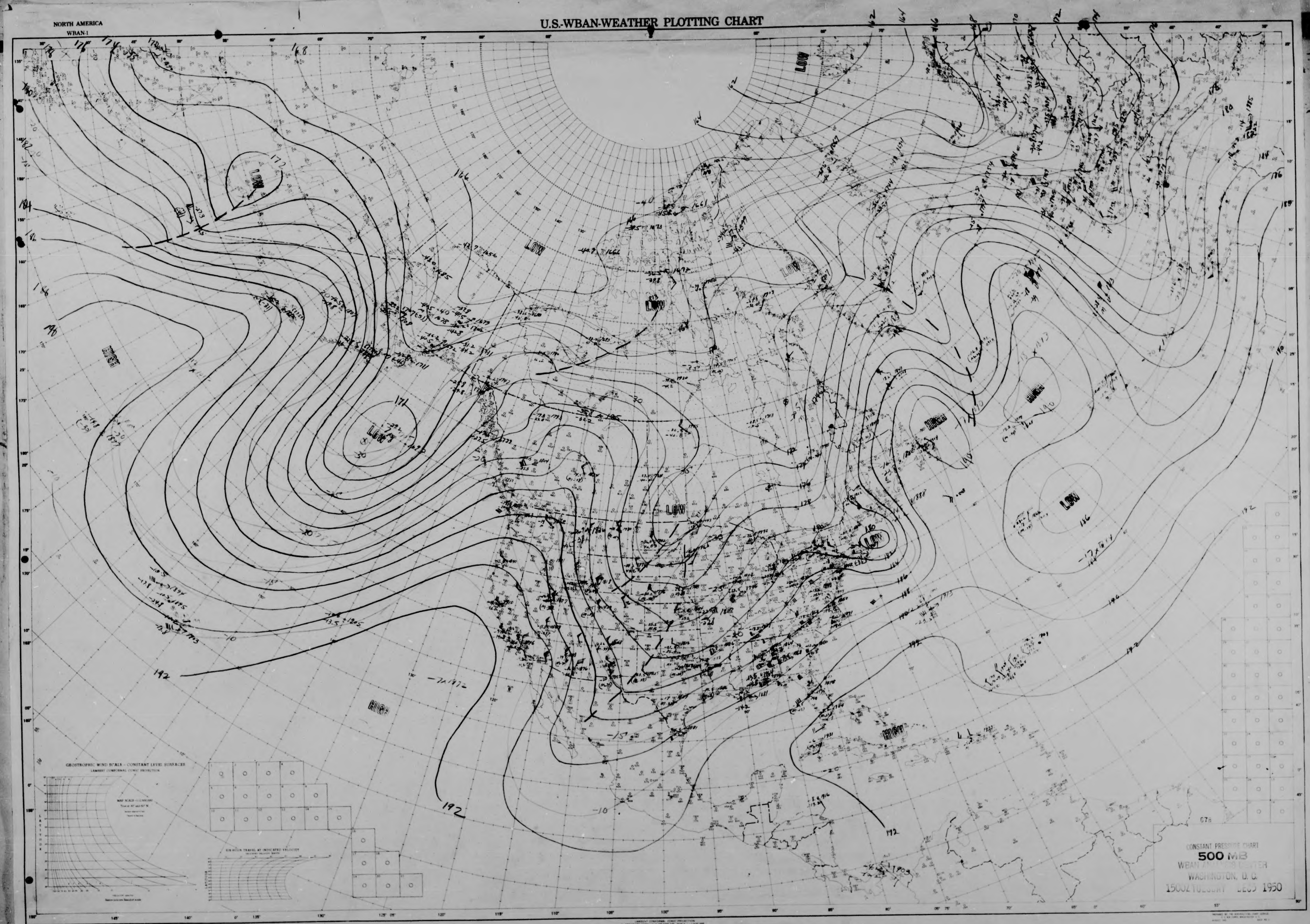
NORTH AMERICA
WBAN-1
U.S.-WBAN-WEATHER PLOTTING CHART
LOW
HIGH
GEOSTROPHIC WIND SCALE - CONSTANT LEVEL SURFACES
CONSTANT PRESSURE CHART
500 MB
WASHINGTON, D. C.
1950
NORTH AMERICA

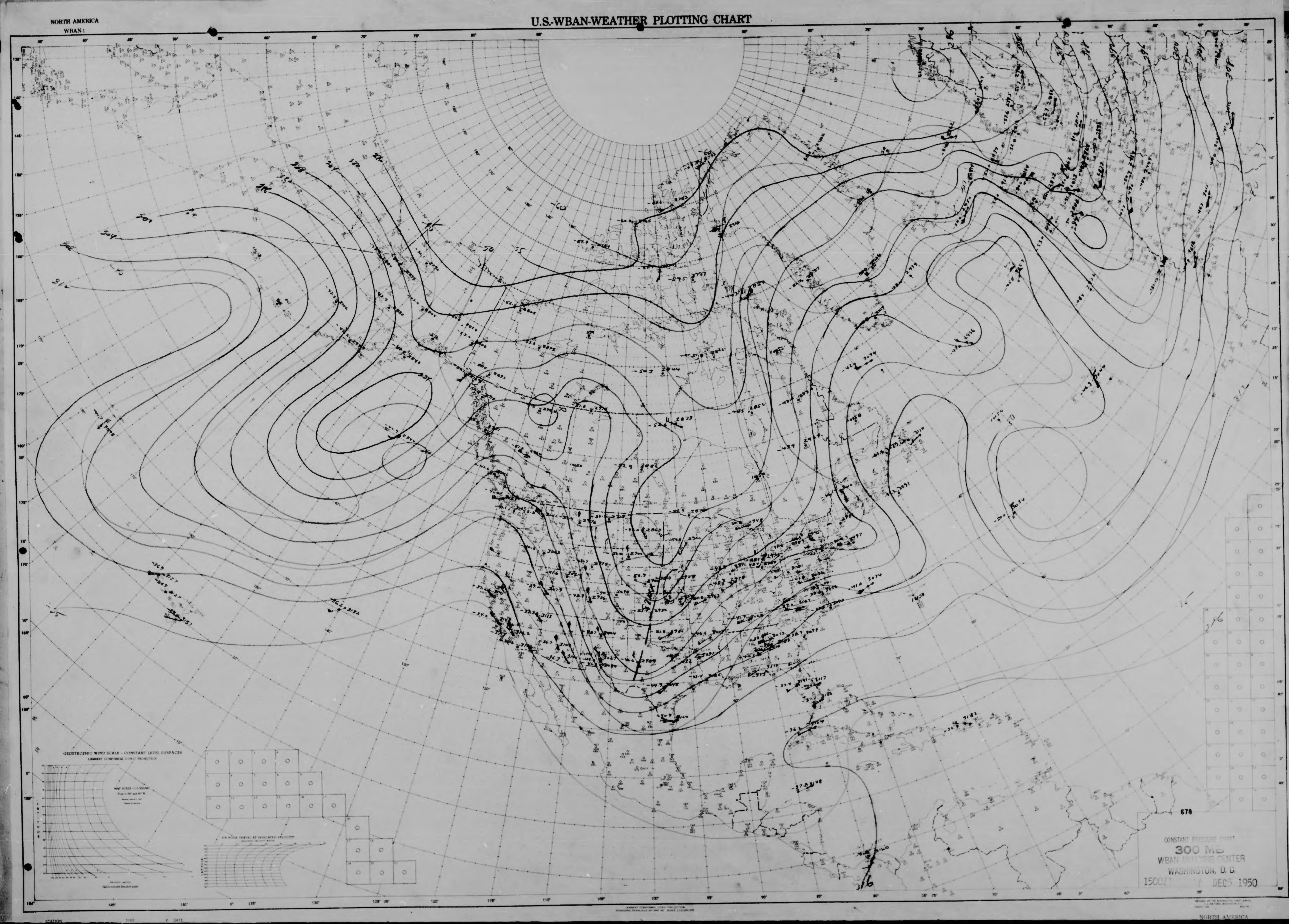
NORTH AMERICA
WBAN-1
U.S.-WBAN-WEATHER PLOTTING CHART
GEOSTROPHIC WIND SCALE - CONSTANT LEVEL SURFACES
LAMBERT CONFORMAL CONIC PROJECTION
678
CONSTANT PRESSURE CHART
300 MB
WBAN ANALYSIS CENTER
WASHINGTON, D. C.
1500Z DEC 5 1950
NORTH AMERICA

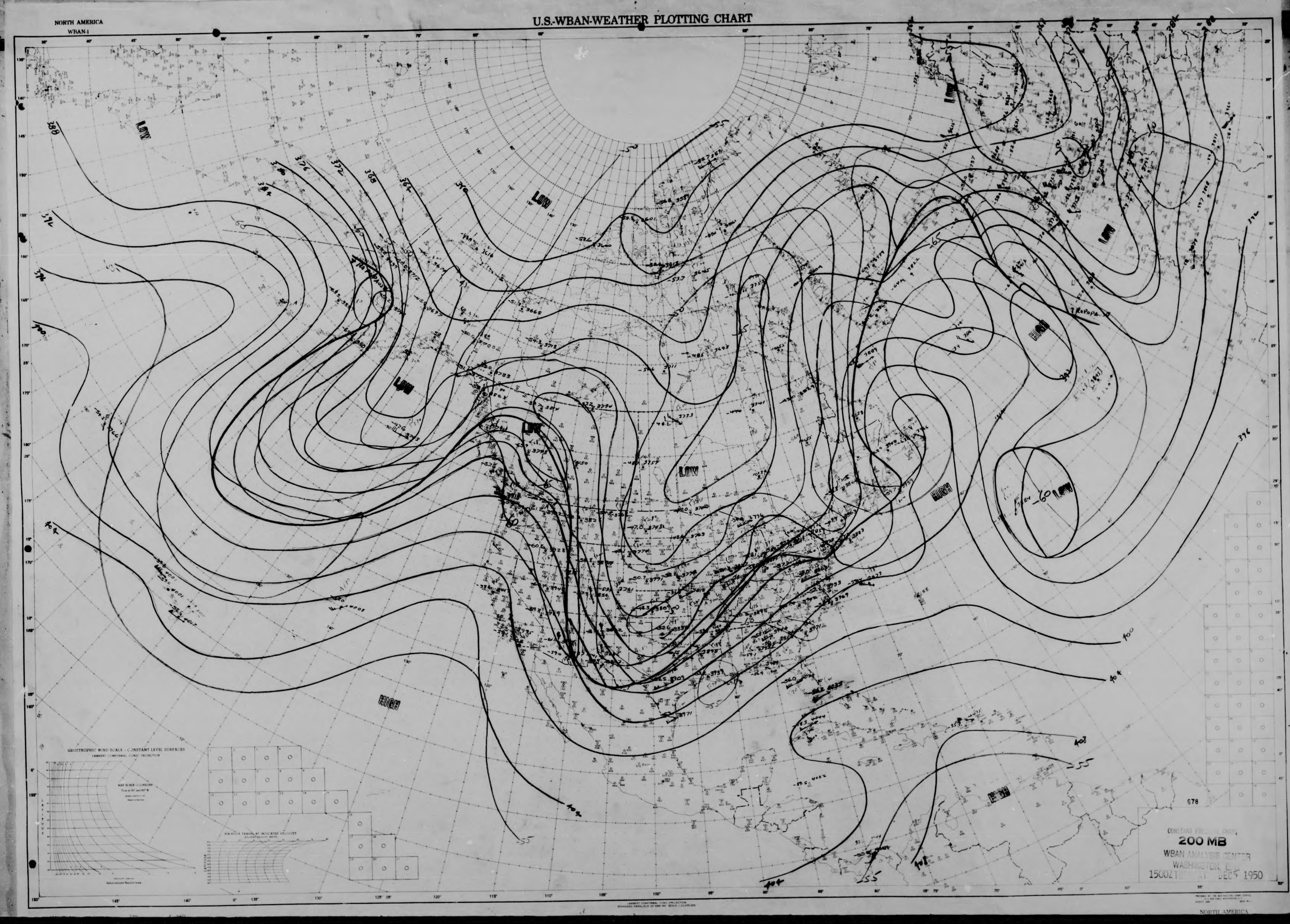
NORTH AMERICA
WBAN-1
U.S.-WBAN-WEATHER PLOTTING CHART
LOW
LOW
LOW
LOW
LOW
LOW
HIGH
HIGH
HIGH
LOW
HIGH
GEOSTROPHIC WIND SCALE - CONSTANT LEVEL SURFACES
678
200 MB
WBAN ANALYSIS CENTER
WASHINGTON, D.C.
1950
NORTH AMERICA

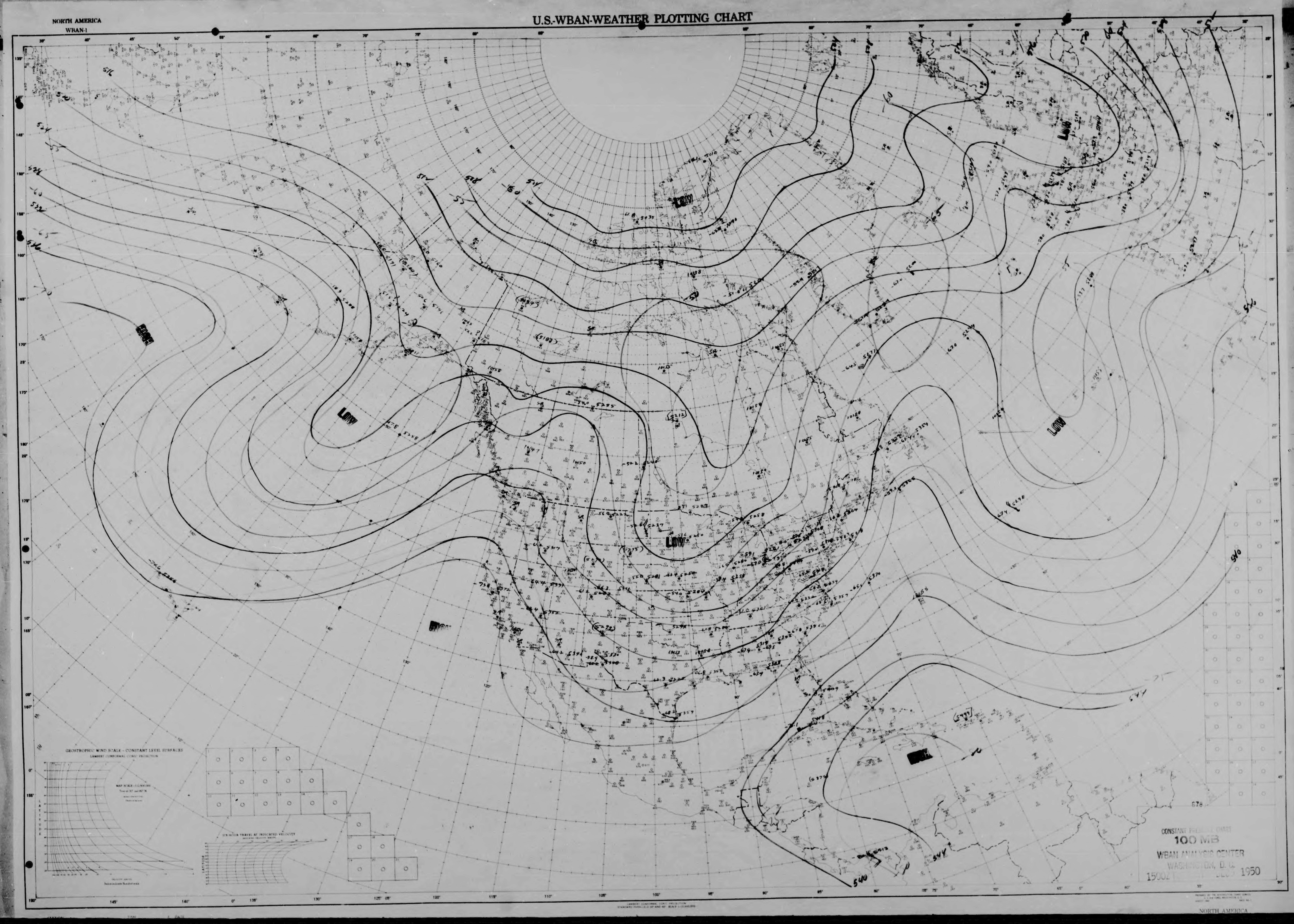

NORTH AMERICA
WBAN-1
U.S.-WBAN-WEATHER PLOTTING CHART
HIGH
LOW
LOW
LOW
LOW
LOW
HIGH
HIGH
GEOSTROPHIC WIND SCALE - CONSTANT LEVEL SURFACES
LAMBERT CONFORMAL CONIC PROJECTION
CONSTANT PRESSURE CHART
100 MB
WBAN ANALYSIS CENTER
WASHINGTON, D. C.
1500Z 1950
NORTH AMERICA

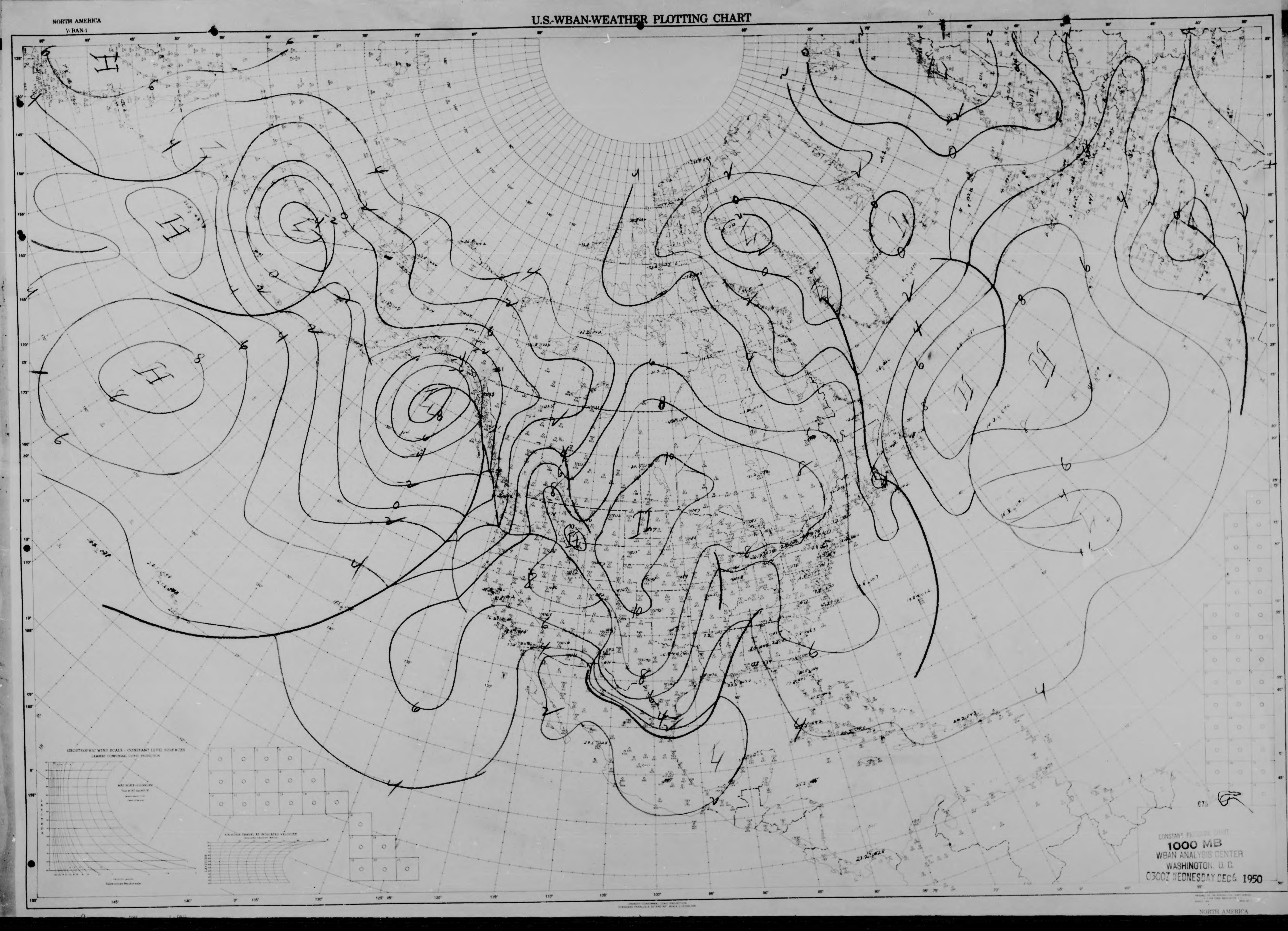
NORTH AMERICA
WBAN-1
U.S.-WBAN-WEATHER PLOTTING CHART
CONSTANT PRESSURE CHART
1000 MB
WBAN ANALYSIS CENTER
WASHINGTON, D. C.
0300Z WEDNESDAY DEC 6 1950
NORTH AMERICA

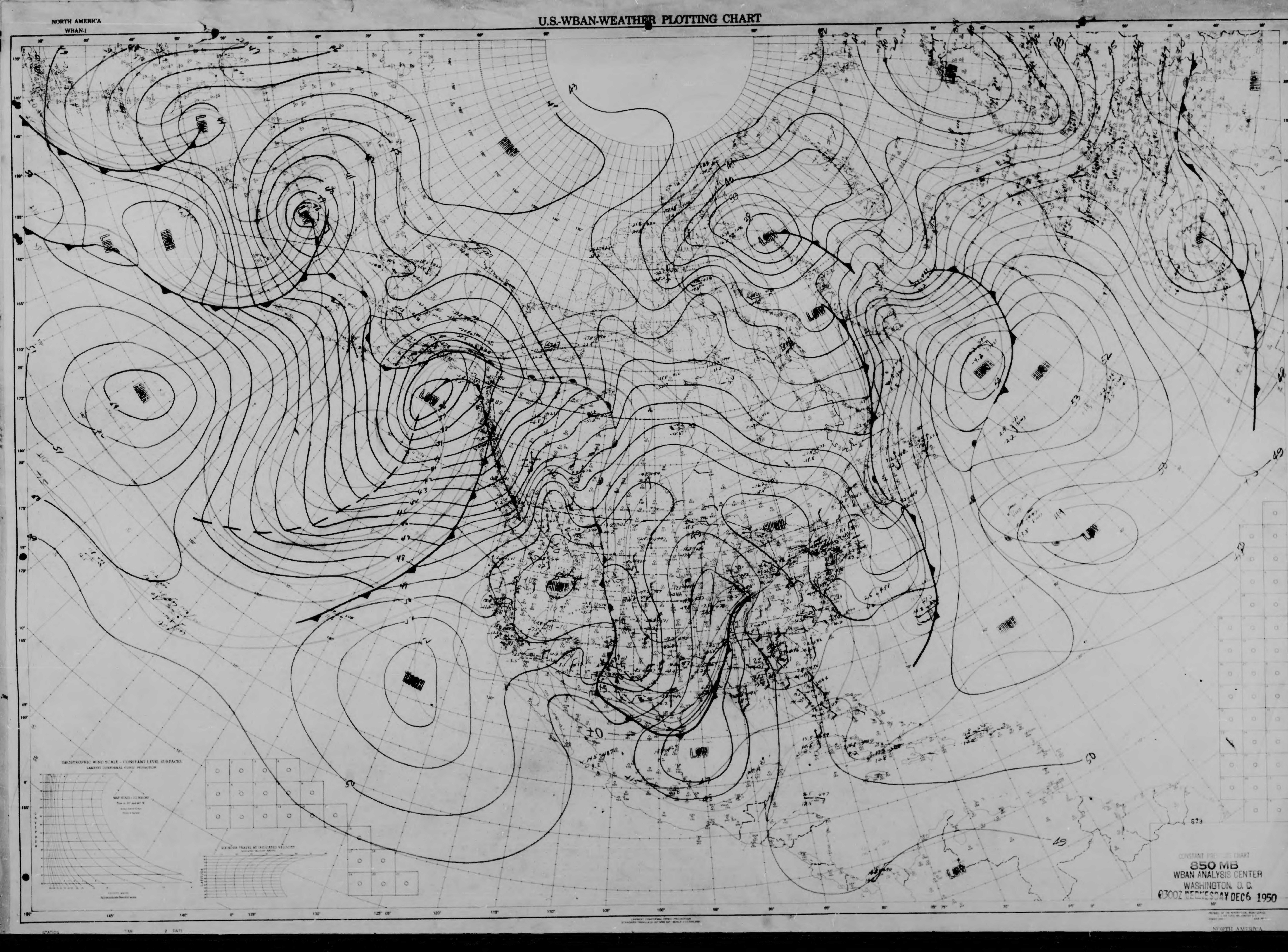

NORTH AMERICA
WBAN-1
U.S.-WBAN-WEATHER PLOTTING CHART
LOW
HIGH
LOW
LOW
HIGH
LOW
HIGH
LOW
LOW
LOW
HIGH
HIGH
LOW
HIGH
HIGH
HIGH
HIGH
LOW
LOW
GEOSTROPHIC WIND SCALE - CONSTANT LEVEL SURFACES
673
CONSTANT PRESSURE CHART
850 MB
WBAN ANALYSIS CENTER
WASHINGTON, D. C.
0300Z WEDNESDAY DEC 6 1950
NORTH AMERICA

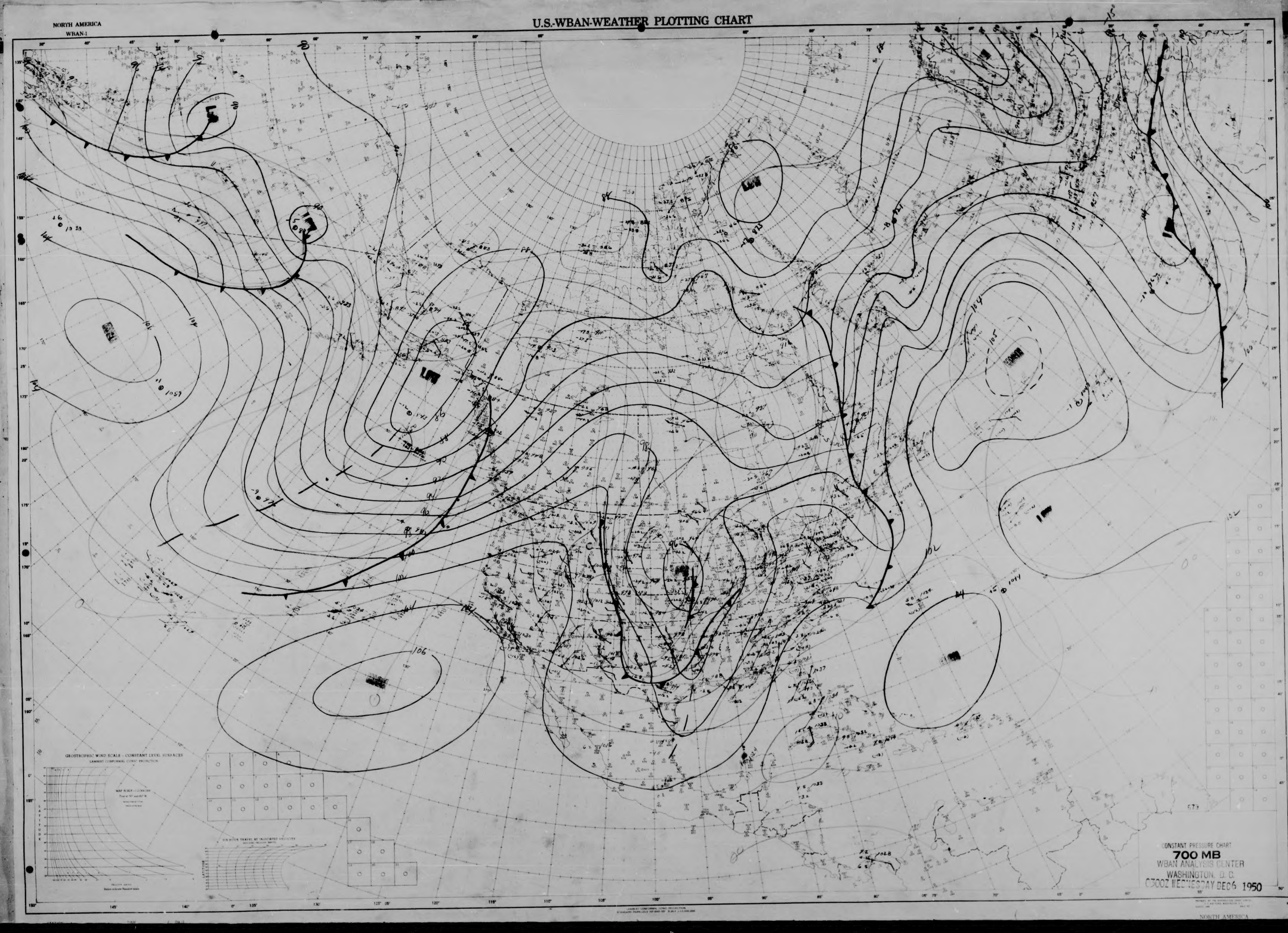
NORTH AMERICA
WBAN-1
U.S.-WBAN-WEATHER PLOTTING CHART
CONSTANT PRESSURE CHART
700 MB
WBAN ANALYSIS CENTER
WASHINGTON, D. C.
0300Z WEDNESDAY DEC 6 1950
NORTH AMERICA

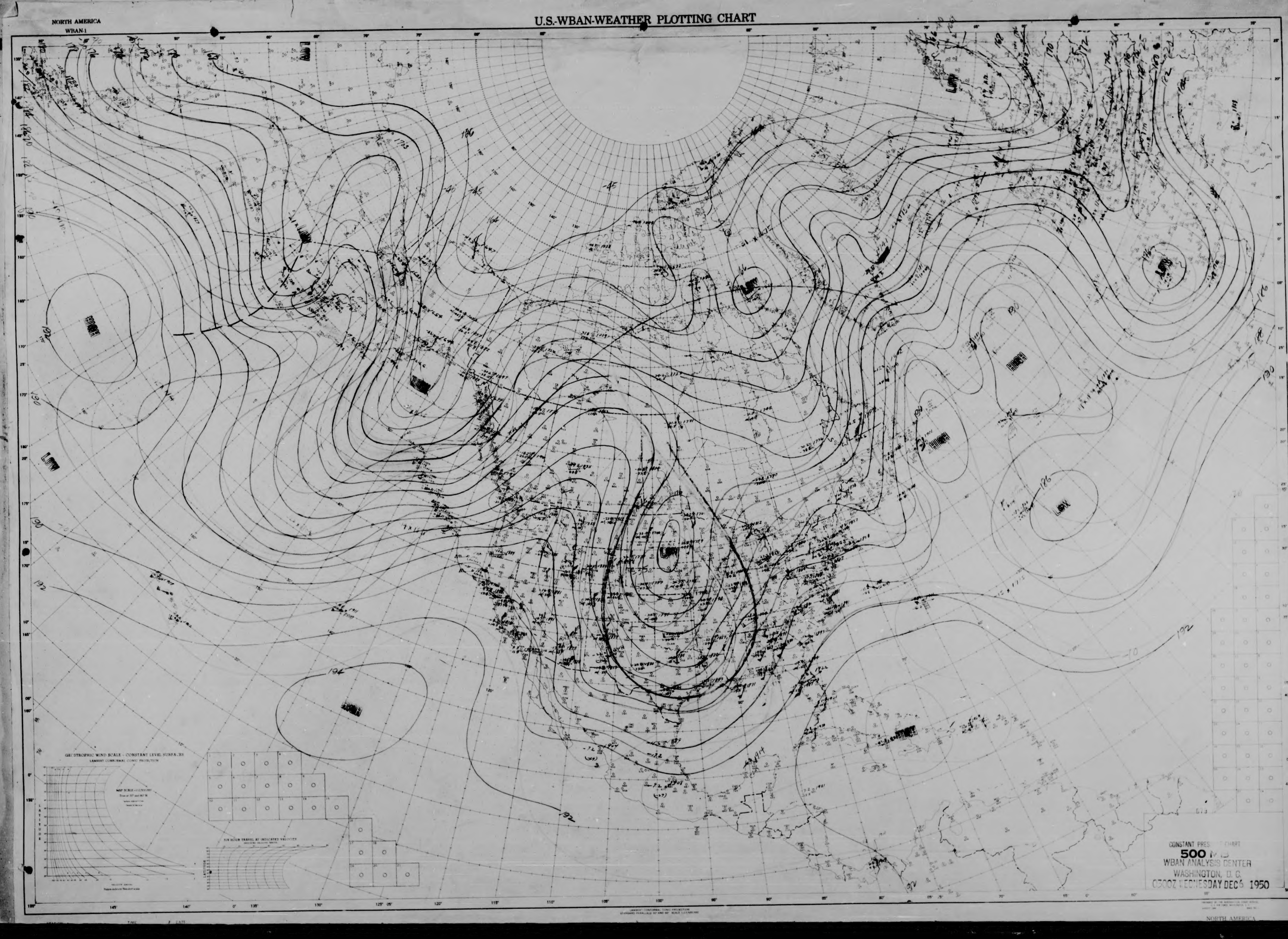
NORTH AMERICA
WBAN-1
U.S.-WBAN-WEATHER PLOTTING CHART
GEOSTROPHIC WIND SCALE - CONSTANT LEVEL SURFACES
LAMBERT CONFORMAL CONIC PROJECTION
CONSTANT PRESSURE CHART
500 MB
WBAN ANALYSIS CENTER
WASHINGTON, D. C.
0300Z WEDNESDAY DEC 6 1950
NORTH AMERICA

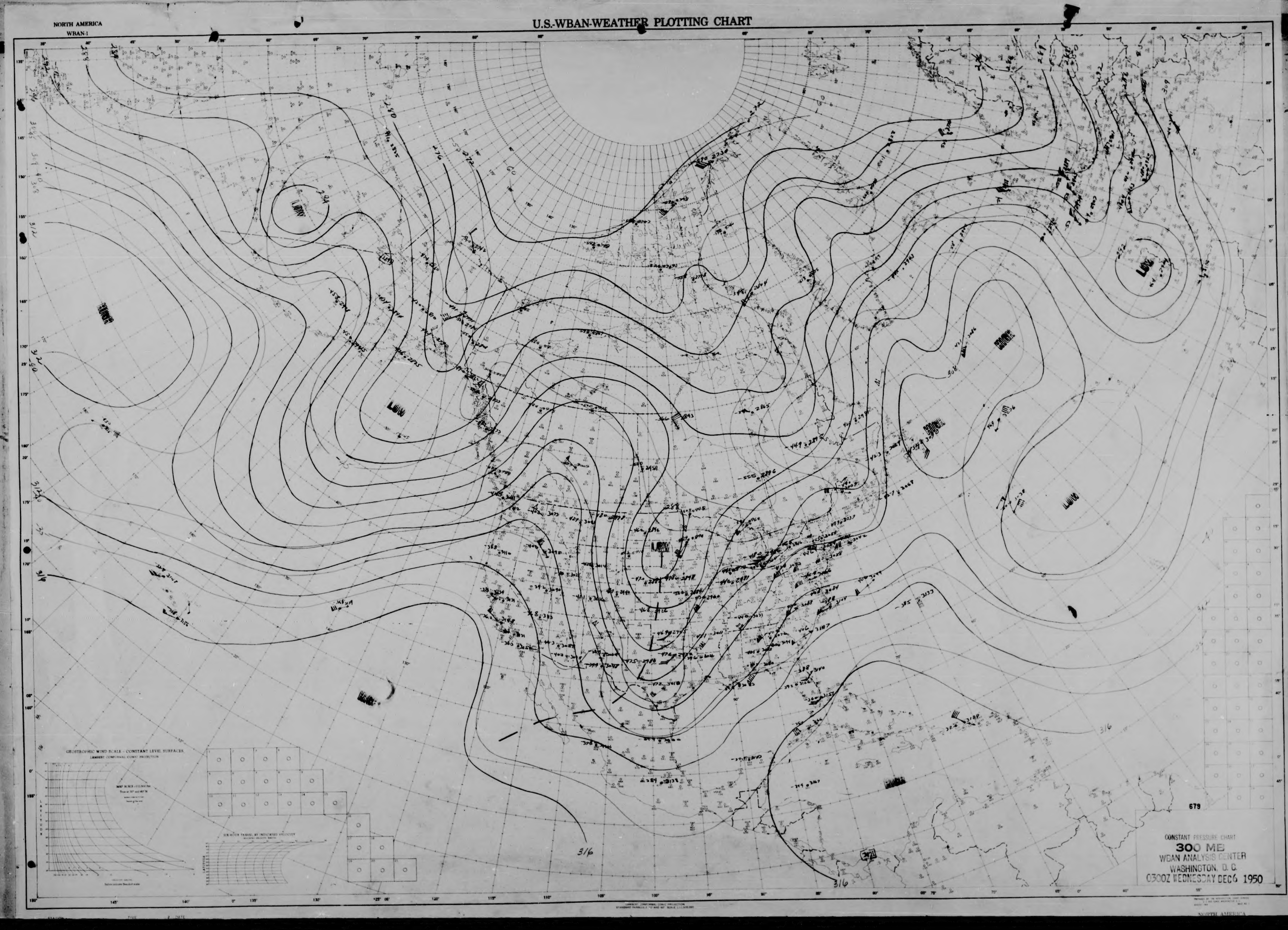
NORTH AMERICA
WBAN-1
U.S.-WBAN-WEATHER PLOTTING CHART
GEOSTROPHIC WIND SCALE - CONSTANT LEVEL SURFACES
LOW
HIGH
679
CONSTANT PRESSURE CHART
300 MB
WBAN ANALYSIS CENTER
WASHINGTON, D. C.
0300Z WEDNESDAY DEC 6 1950

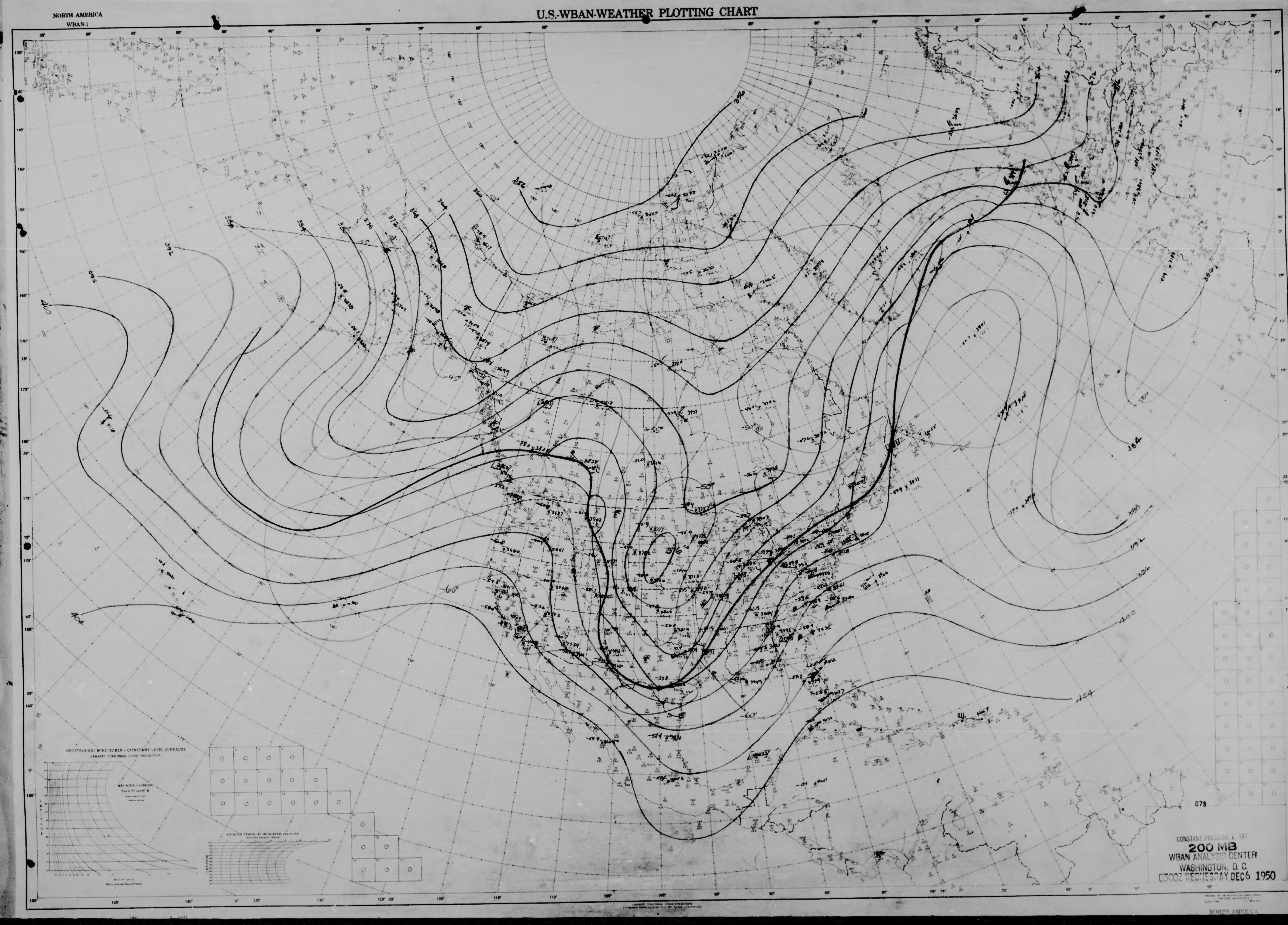
NORTH AMERICA
WBAN-1
U.S.-WBAN-WEATHER PLOTTING CHART
GEOSTROPHIC WIND SCALE - CONSTANT LEVEL SURFACES
LAMBERT CONFORMAL CONIC PROJECTION
679
CONSTANT PRESSURE CHART
200 MB
WBAN ANALYSIS CENTER
WASHINGTON, D. C.
0300Z WEDNESDAY DEC6 1950
NORTH AMERICA

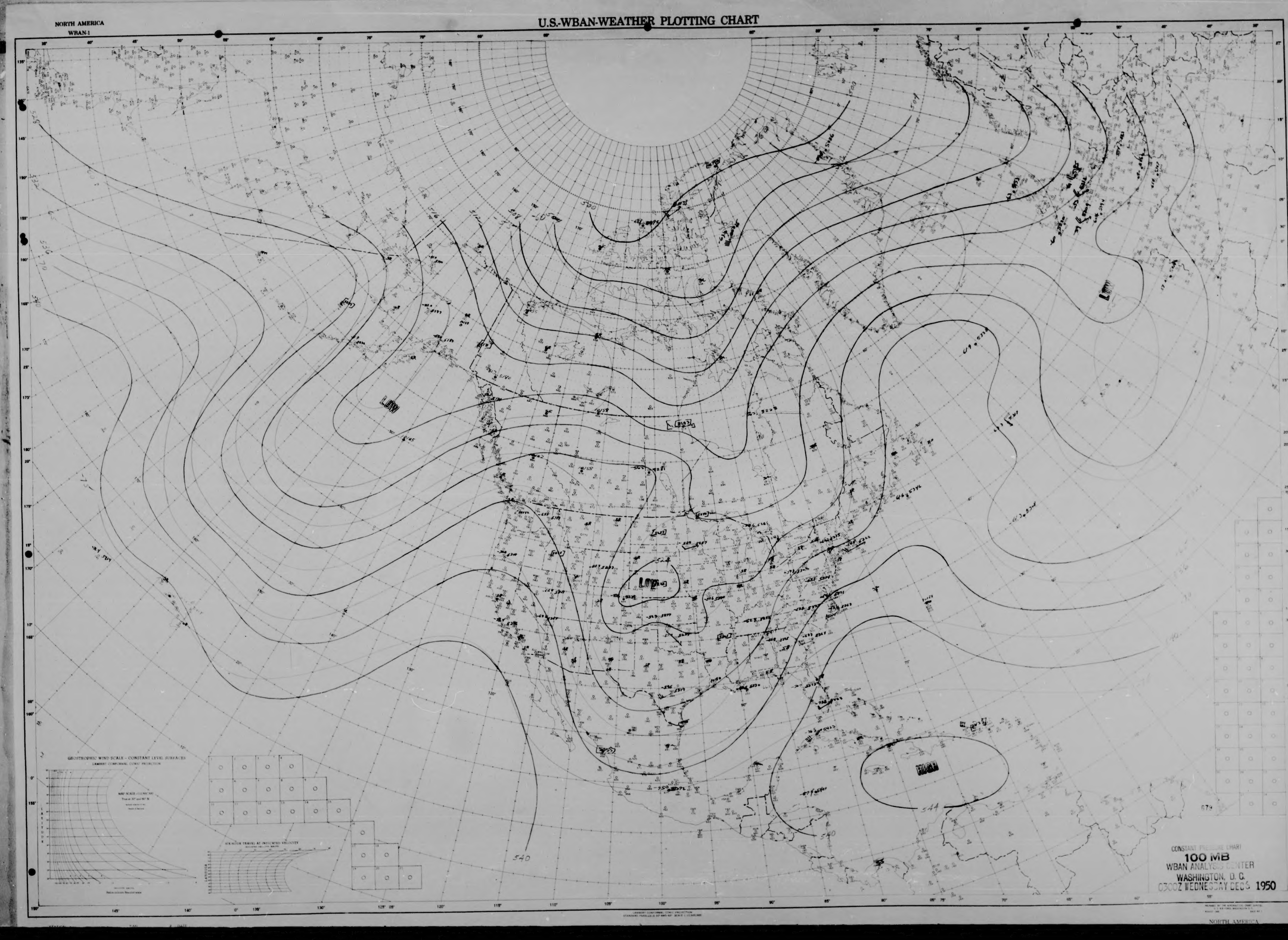
NORTH AMERICA
WBAN-1
U.S.-WBAN-WEATHER PLOTTING CHART
LOW
LOW
LOW
HIGH
GEOSTROPHIC WIND SCALE - CONSTANT LEVEL SURFACES
540
544
679
CONSTANT PRESSURE CHART
100 MB
WBAN ANALYSIS CENTER
WASHINGTON, D. C.
1950
NORTH AMERICA

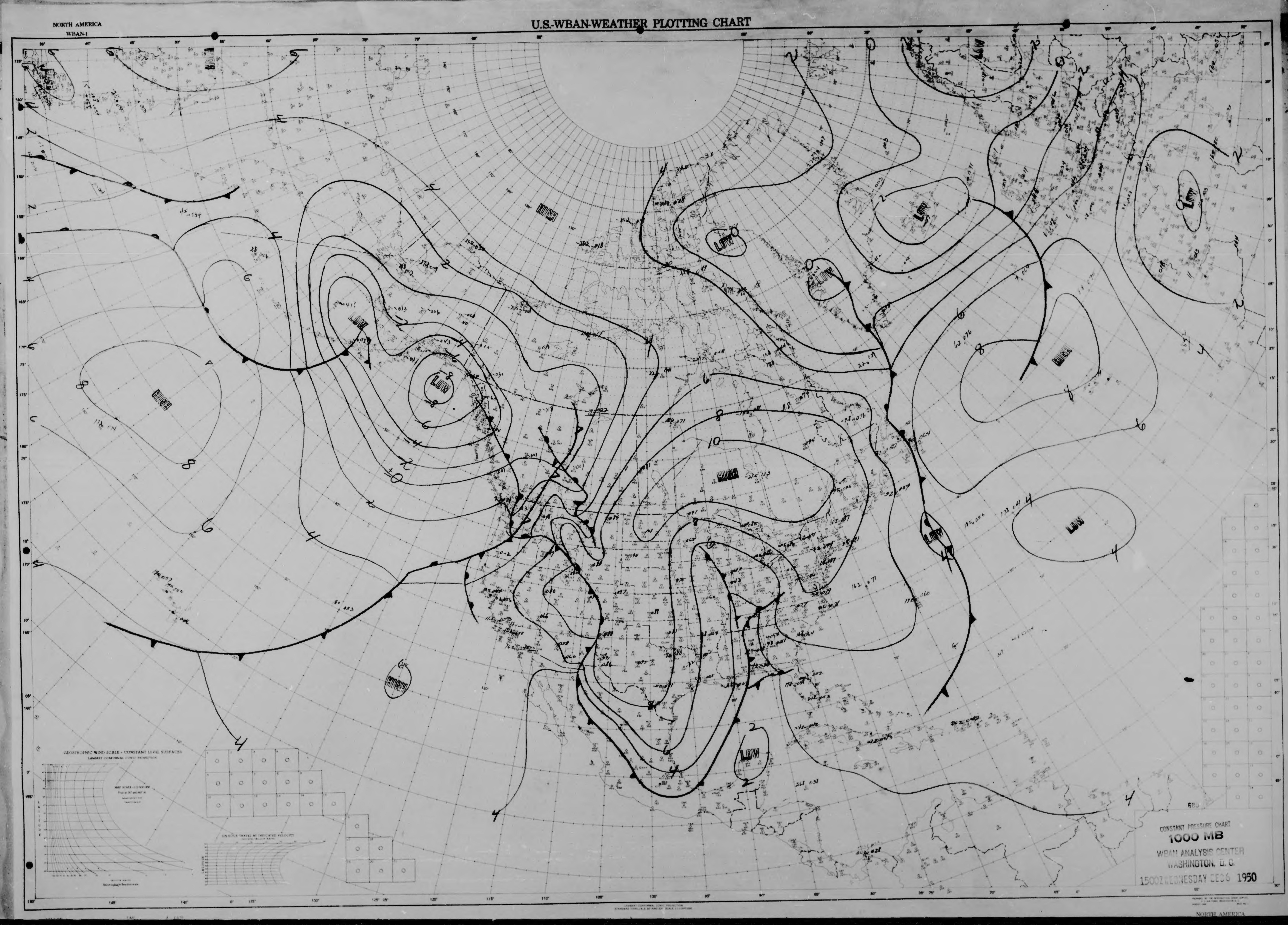
NORTH AMERICA
WBAN-1
U.S.-WBAN-WEATHER PLOTTING CHART
HIGH
LOW
GEOSTROPHIC WIND SCALE - CONSTANT LEVEL SURFACES
CONSTANT PRESSURE CHART
1000 MB
WBAN ANALYSIS CENTER
WASHINGTON, D. C.
1500Z WEDNESDAY DEC 6 1950
NORTH AMERICA

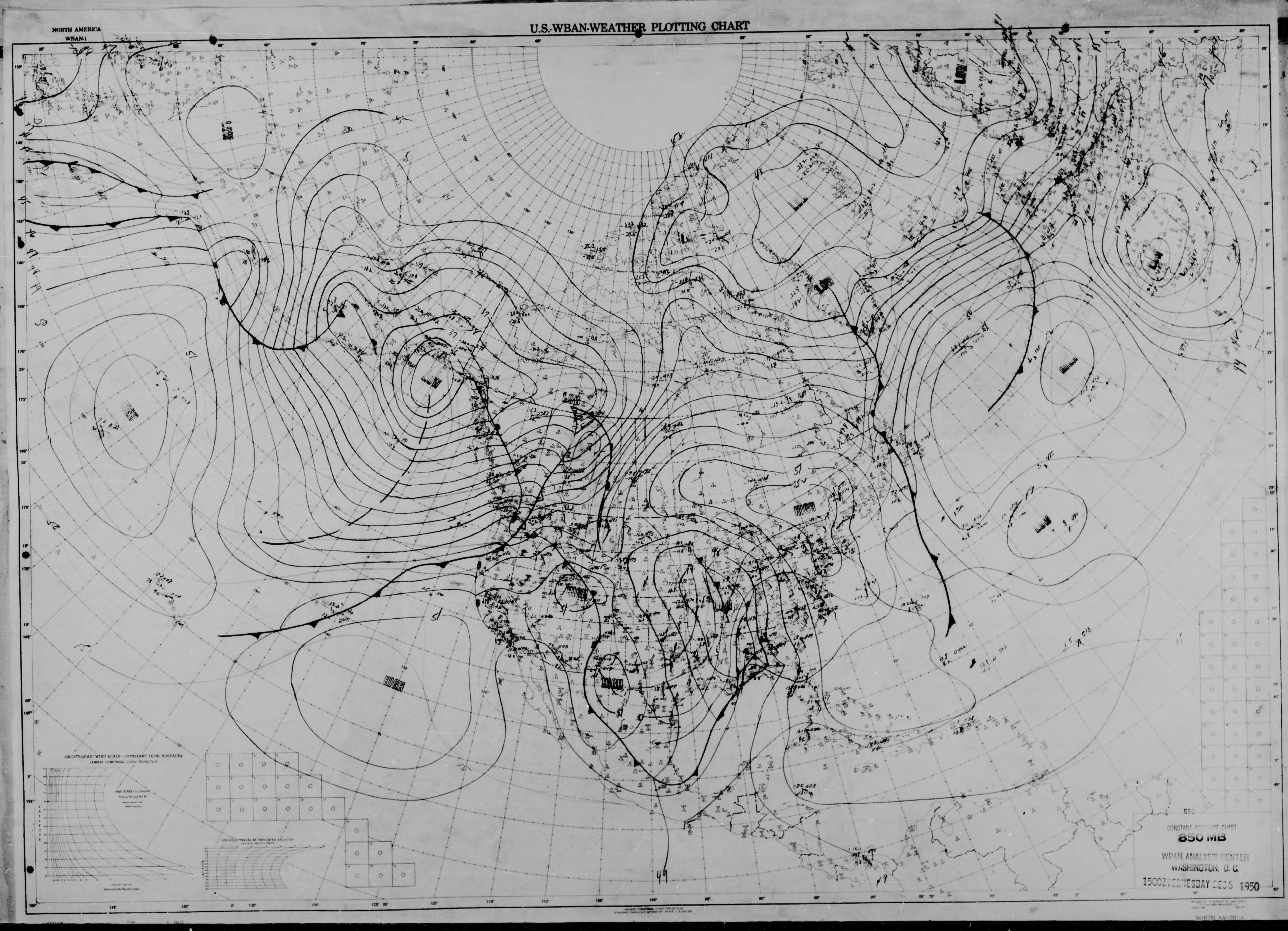
U.S.-WBAN-WEATHER PLOTTING CHART
NORTH AMERICA
WBAN-1
LOW
HIGH
GEOSTROPHIC WIND SCALE - CONSTANT LEVEL SURFACES
CONSTANT PRESSURE CHART
850 MB
WBAN ANALYSIS CENTER
WASHINGTON, D. C.
1500Z WEDNESDAY DEC 6 1950
NORTH AMERICA

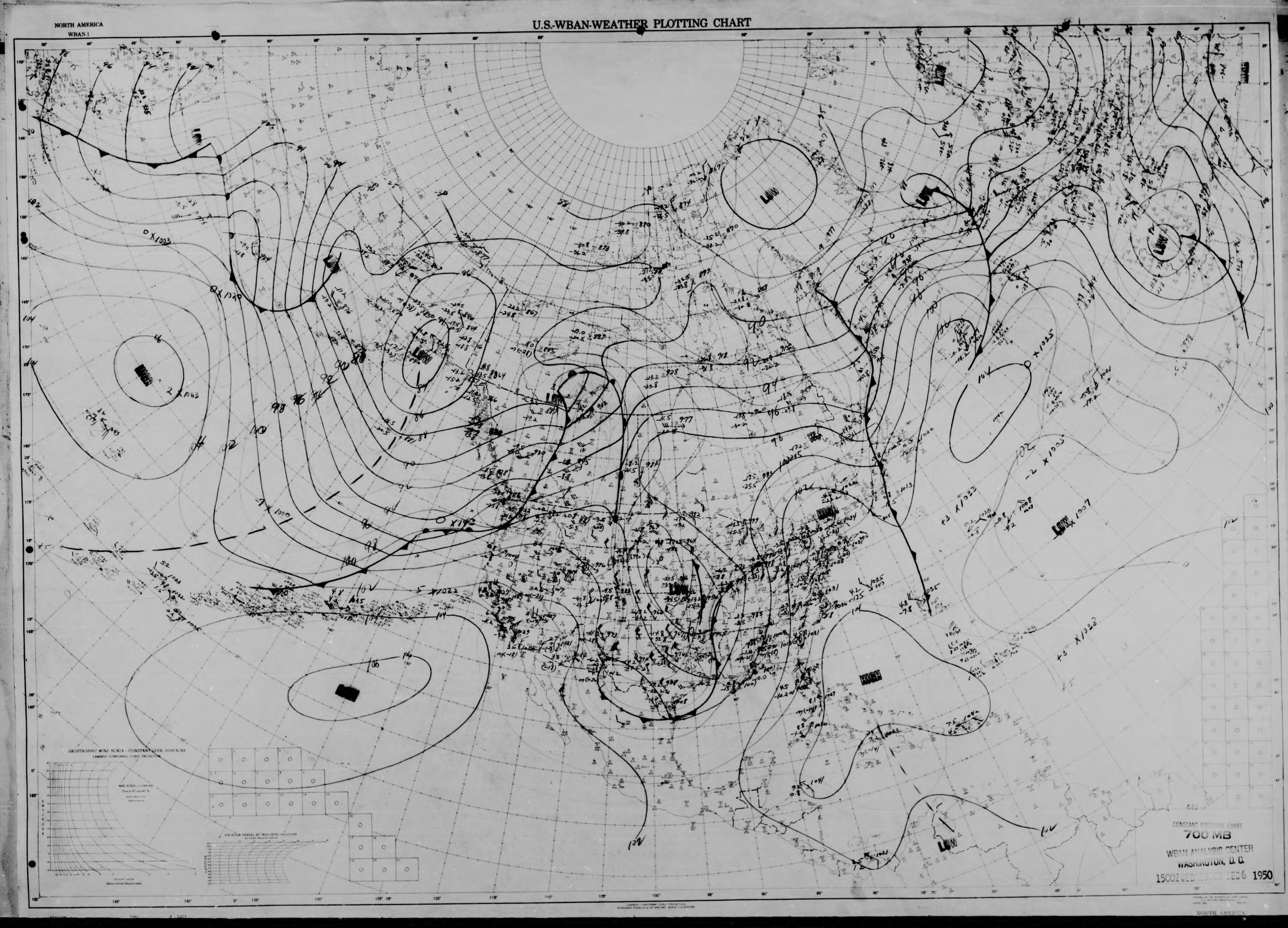
NORTH AMERICA
WBAN-1
U.S.-WBAN-WEATHER PLOTTING CHART
LOW
HIGH
GEOSTROPHIC WIND SCALES - CONSTANT LEVEL SURFACES
LAMBERT CONFORMAL CONIC PROJECTION
CONSTANT PRESSURE CHART
700 MB
WBAN ANALYSIS CENTER
WASHINGTON, D. C.
1500Z WEDNESDAY DEC 6 1950
NORTH AMERICA

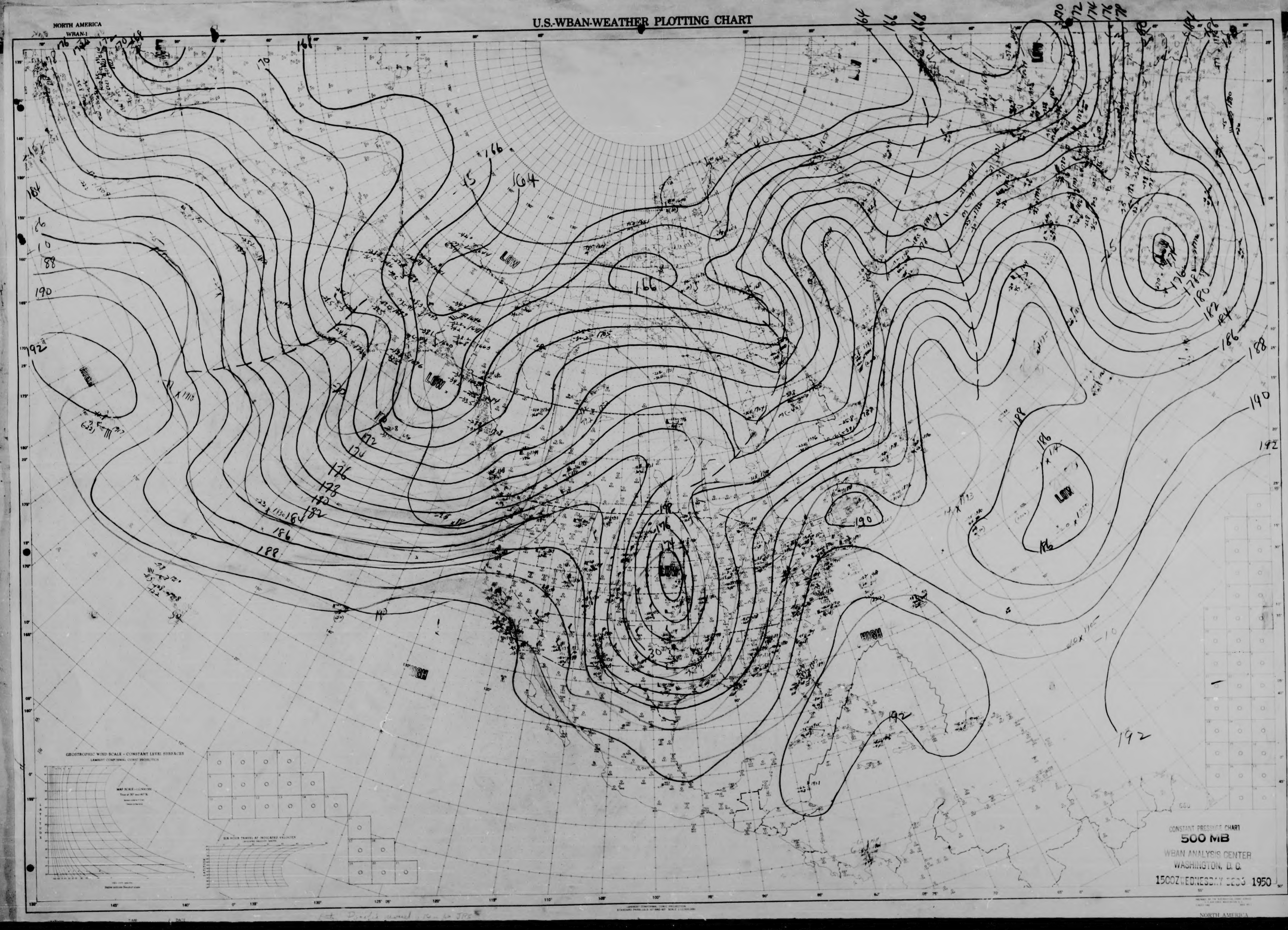
NORTH AMERICA
WBAN-1
U.S.-WBAN-WEATHER PLOTTING CHART
LOW
HIGH
GEOSTROPHIC WIND SCALE - CONSTANT LEVEL SURFACES
CONSTANT PRESSURE CHART
500 MB
WBAN ANALYSIS CENTER
WASHINGTON, D. C.
1500Z WEDNESDAY 1950
NORTH AMERICA

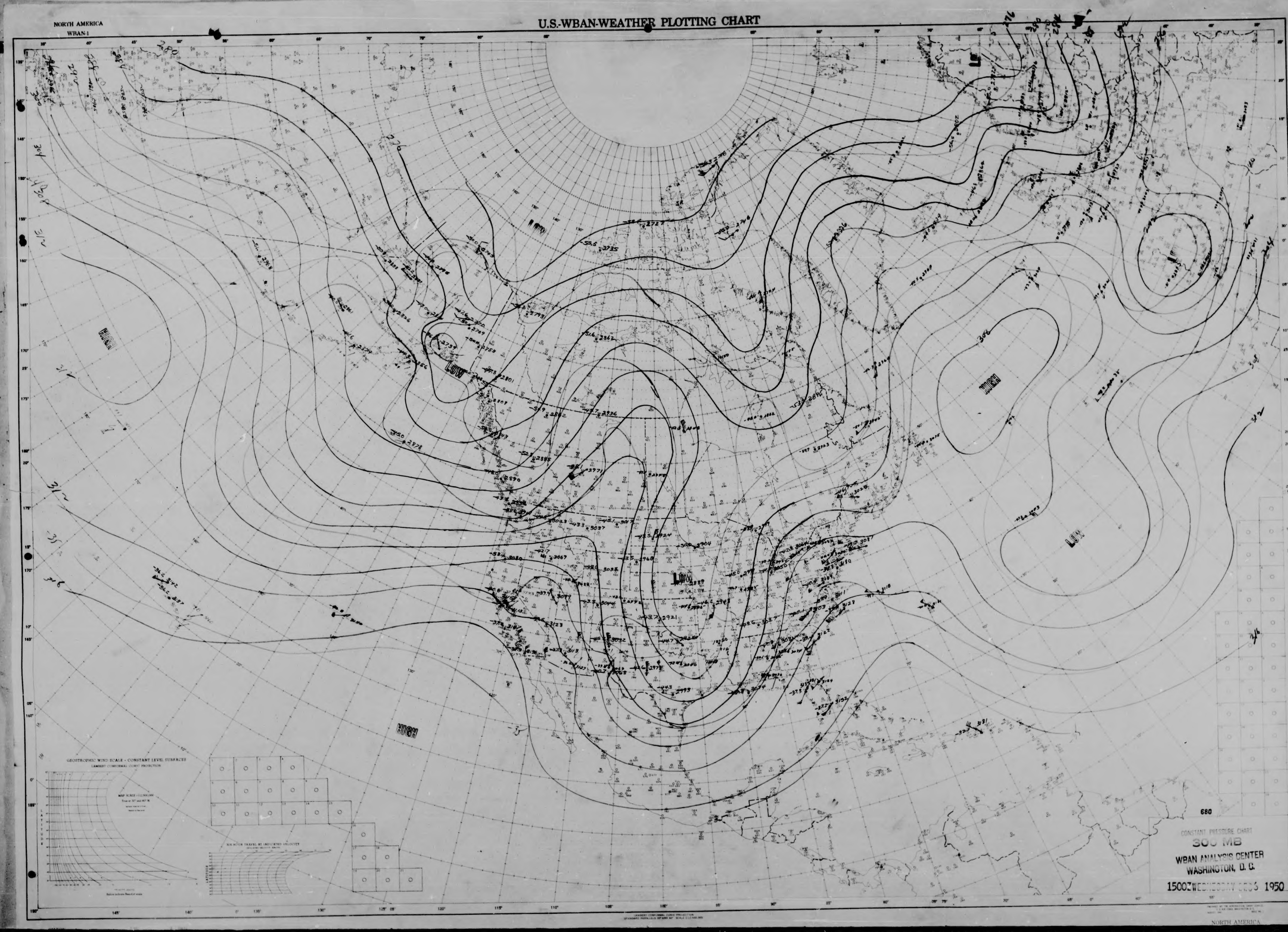

NORTH AMERICA
WBAN-1
U.S.-WBAN-WEATHER PLOTTING CHART
HIGH
LOW
HIGH
LOW
LOW
HIGH
LOW
HIGH
GEOSTROPHIC WIND SCALE - CONSTANT LEVEL SURFACES
680
CONSTANT PRESSURE CHART
300 MB
WBAN ANALYSIS CENTER
WASHINGTON, D. C.
1500Z WEDNESDAY DEC 6 1950
NORTH AMERICA

NORTH AMERICA
WBAN-1

U.S.-WBAN-WEATHER PLOTTING CHART

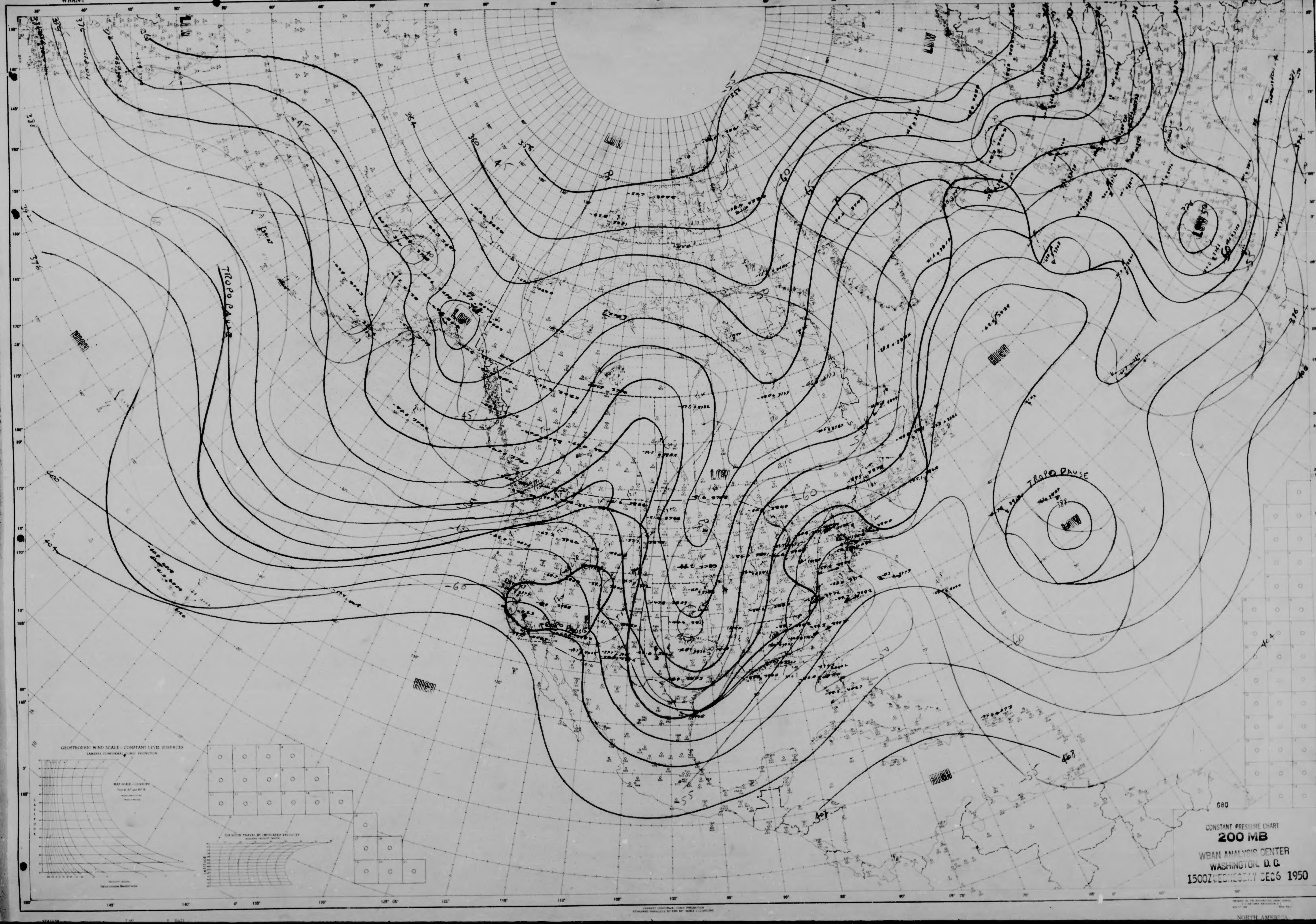

NORTH AMERICA

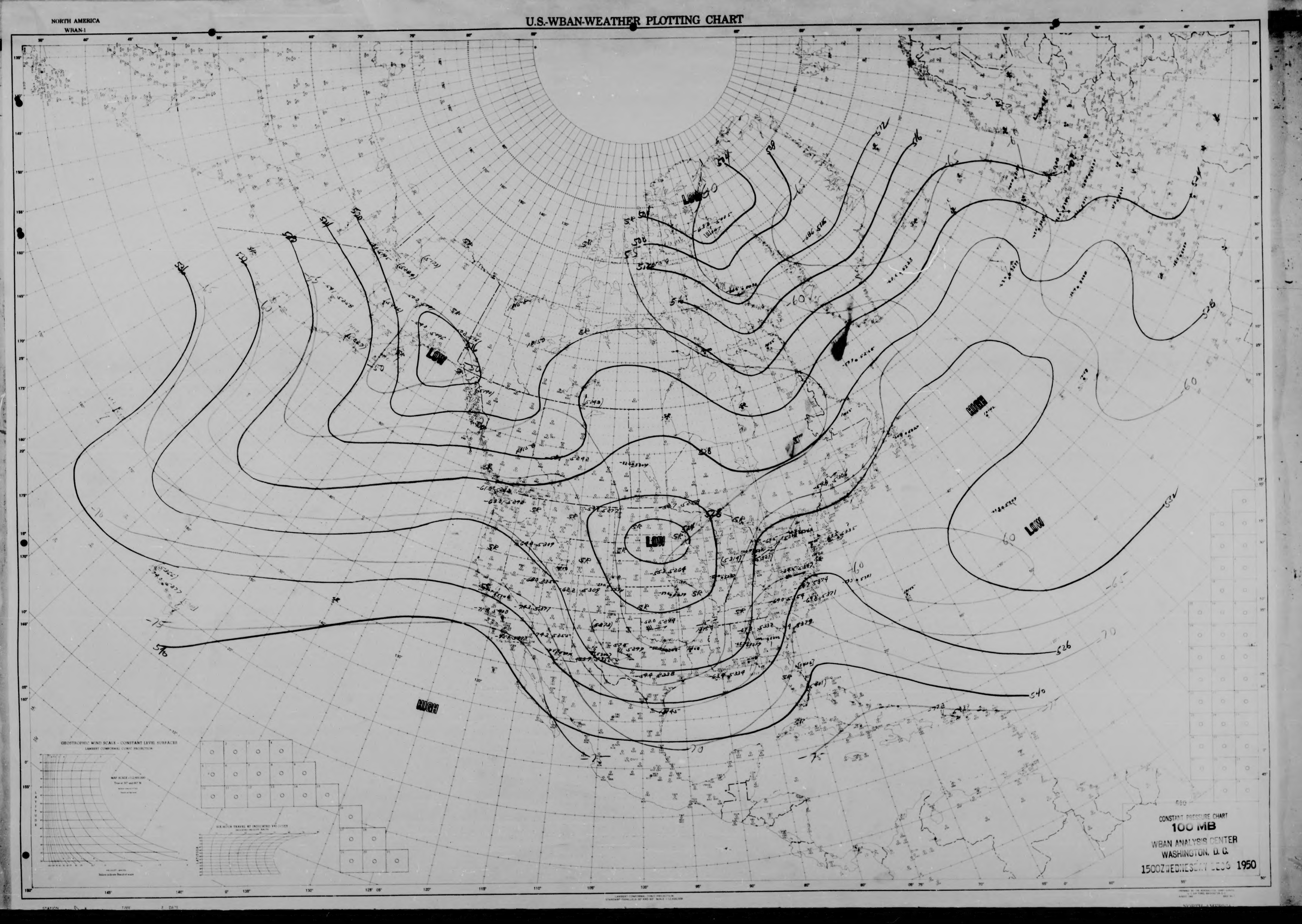
NORTH AMERICA
WBAN-1
U.S.-WBAN-WEATHER PLOTTING CHART
LOW
LOW
LOW
LOW
HIGH
HIGH
GEOSTROPHIC WIND SCALE - CONSTANT LEVEL SURFACES
LAMBERT CONFORMAL CONIC PROJECTION
CONSTANT PRESSURE CHART
100 MB
WBAN ANALYSIS CENTER
WASHINGTON, D. C.
1950

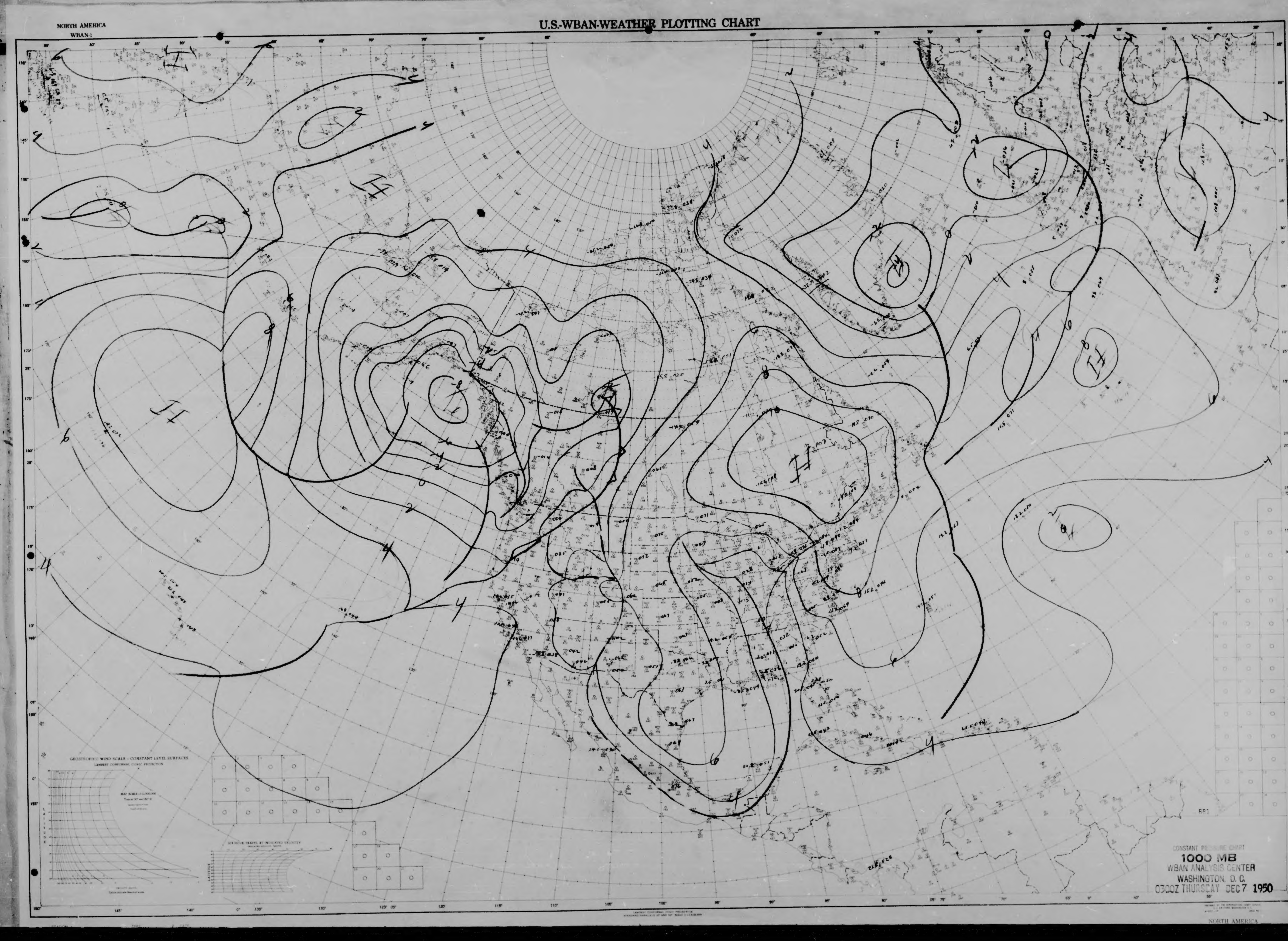

NORTH AMERICA
WBAN-1
U.S.-WBAN-WEATHER PLOTTING CHART
GEOSTROPHIC WIND SCALE - CONSTANT LEVEL SURFACES
681
CONSTANT PRESSURE CHART
1000 MB
WBAN ANALYSIS CENTER
WASHINGTON, D. C.
0300Z THURSDAY DEC 7 1950
NORTH AMERICA

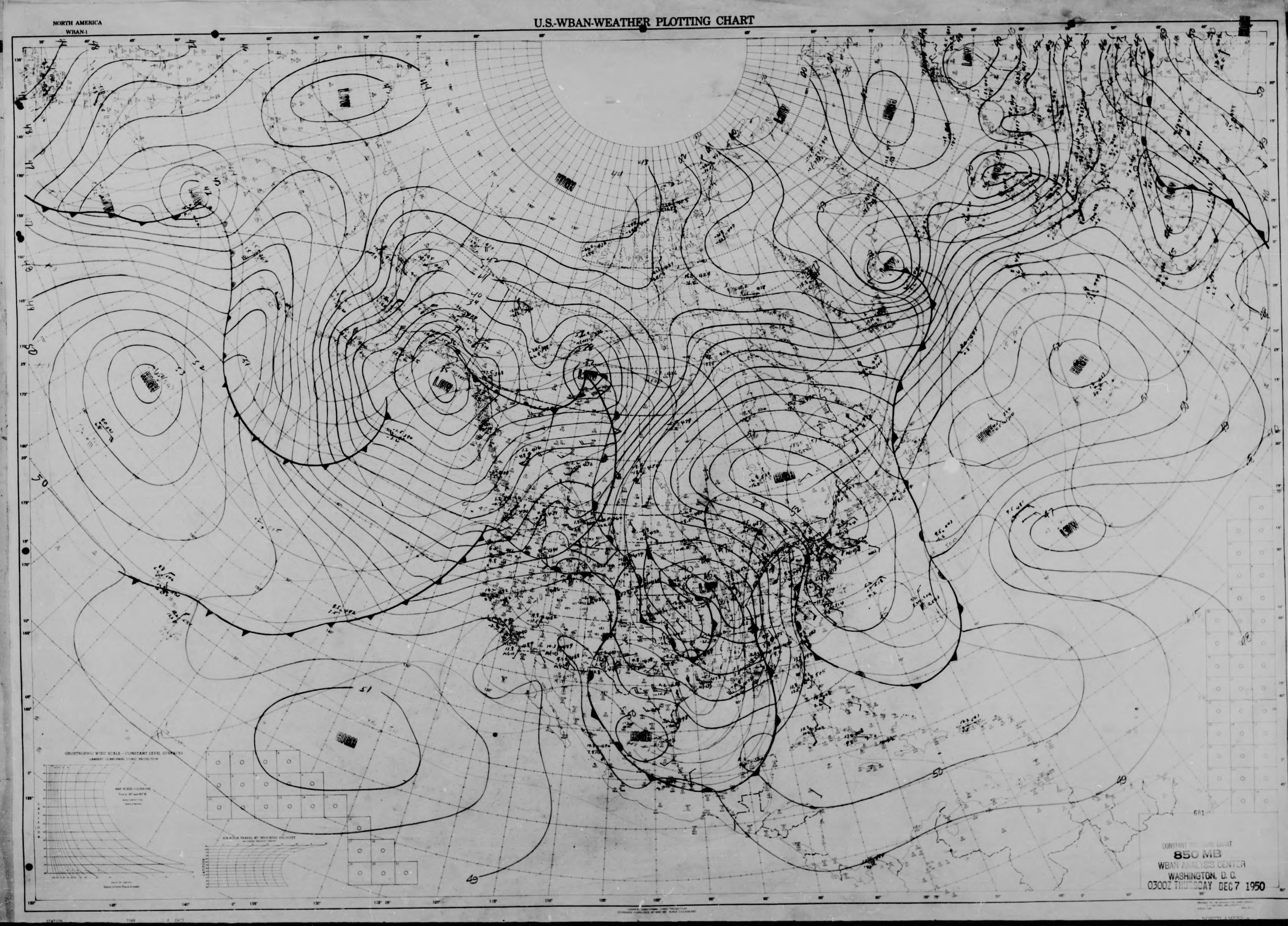

NORTH AMERICA
WBAN-1
U.S.-WBAN-WEATHER PLOTTING CHART
LOW
HIGH
GEOSTROPHIC WIND SCALE – CONSTANT LEVEL SURFACES
LAMBERT CONFORMAL CONIC PROJECTION
SIX-HOUR TRAVEL AT INDICATED VELOCITY
681
CONSTANT PRESSURE CHART
850 MB
WBAN ANALYSIS CENTER
WASHINGTON, D. C.
0300Z THURSDAY DEC 7 1950
STATION
TIME
DATE

NORTH AMERICA
WBAN-1

U.S.-WBAN-WEATHER PLOTTING CHART

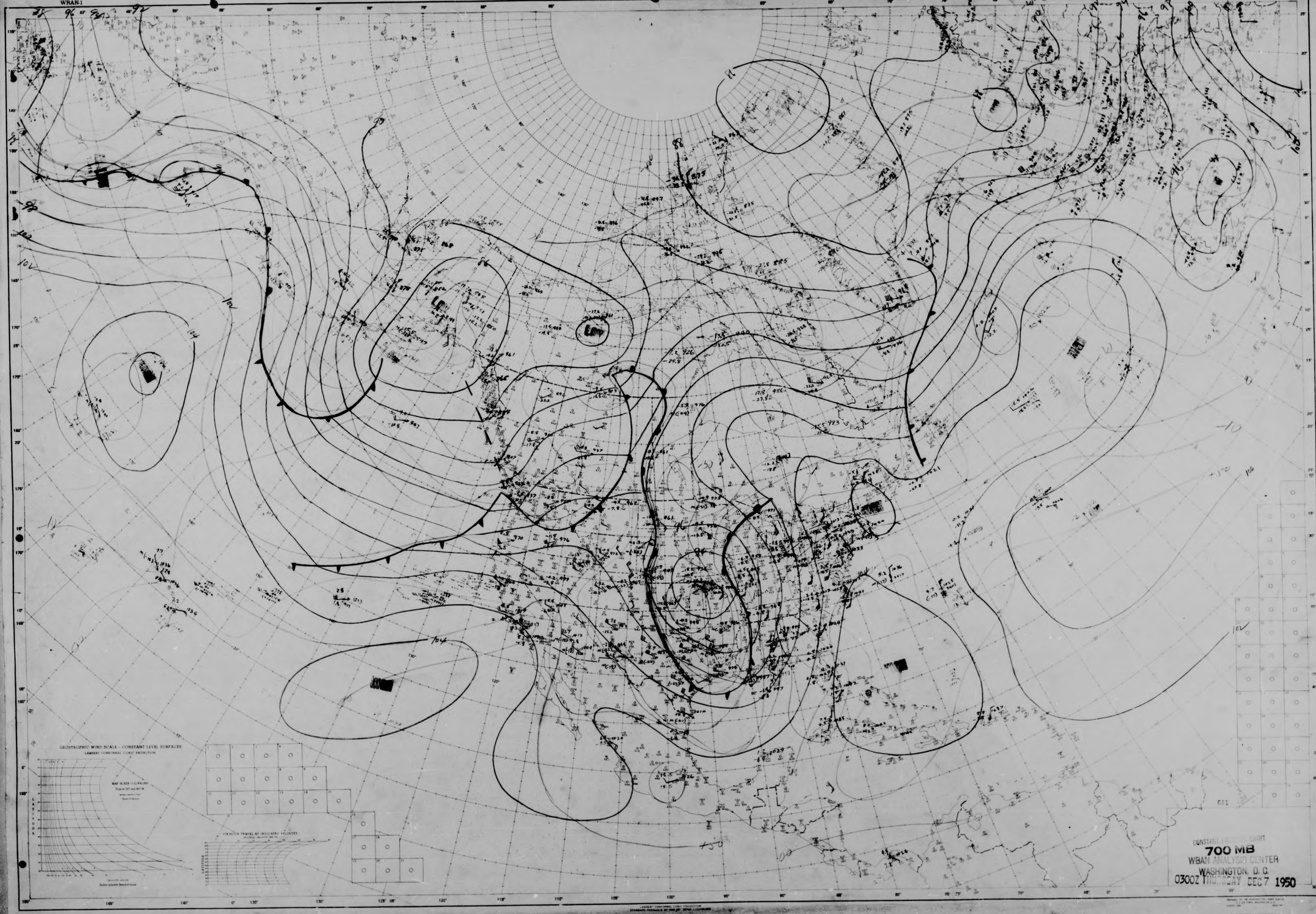

NORTH AMERICA

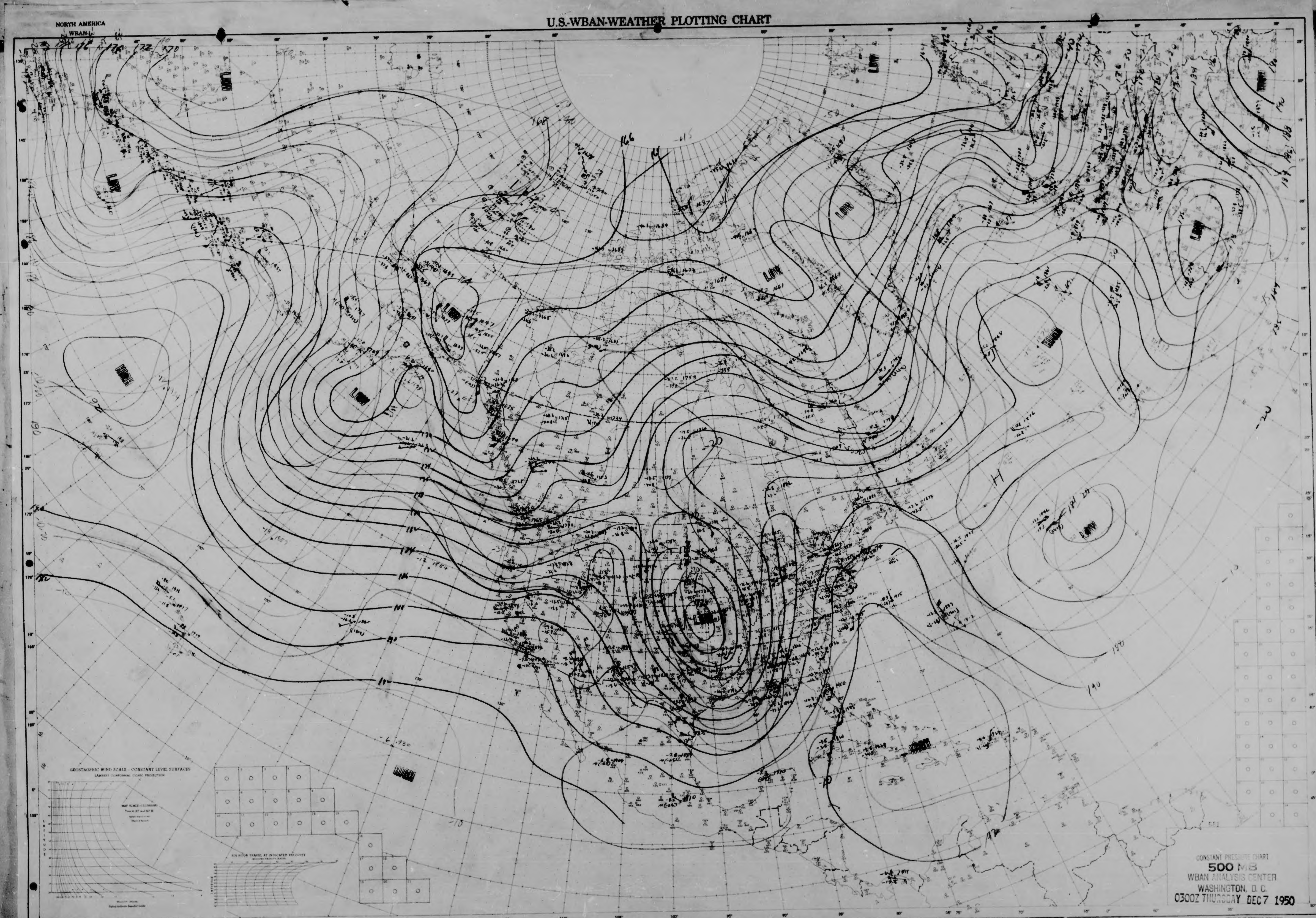
NORTH AMERICA
U.S.-WBAN-WEATHER PLOTTING CHART
LOW
HIGH
GEOSTROPHIC WIND SCALE - CONSTANT LEVEL SURFACES
CONSTANT PRESSURE CHART
500 MB
WBAN ANALYSIS CENTER
WASHINGTON, D. C.
0300Z THURSDAY DEC 7 1950
NORTH AMERICA

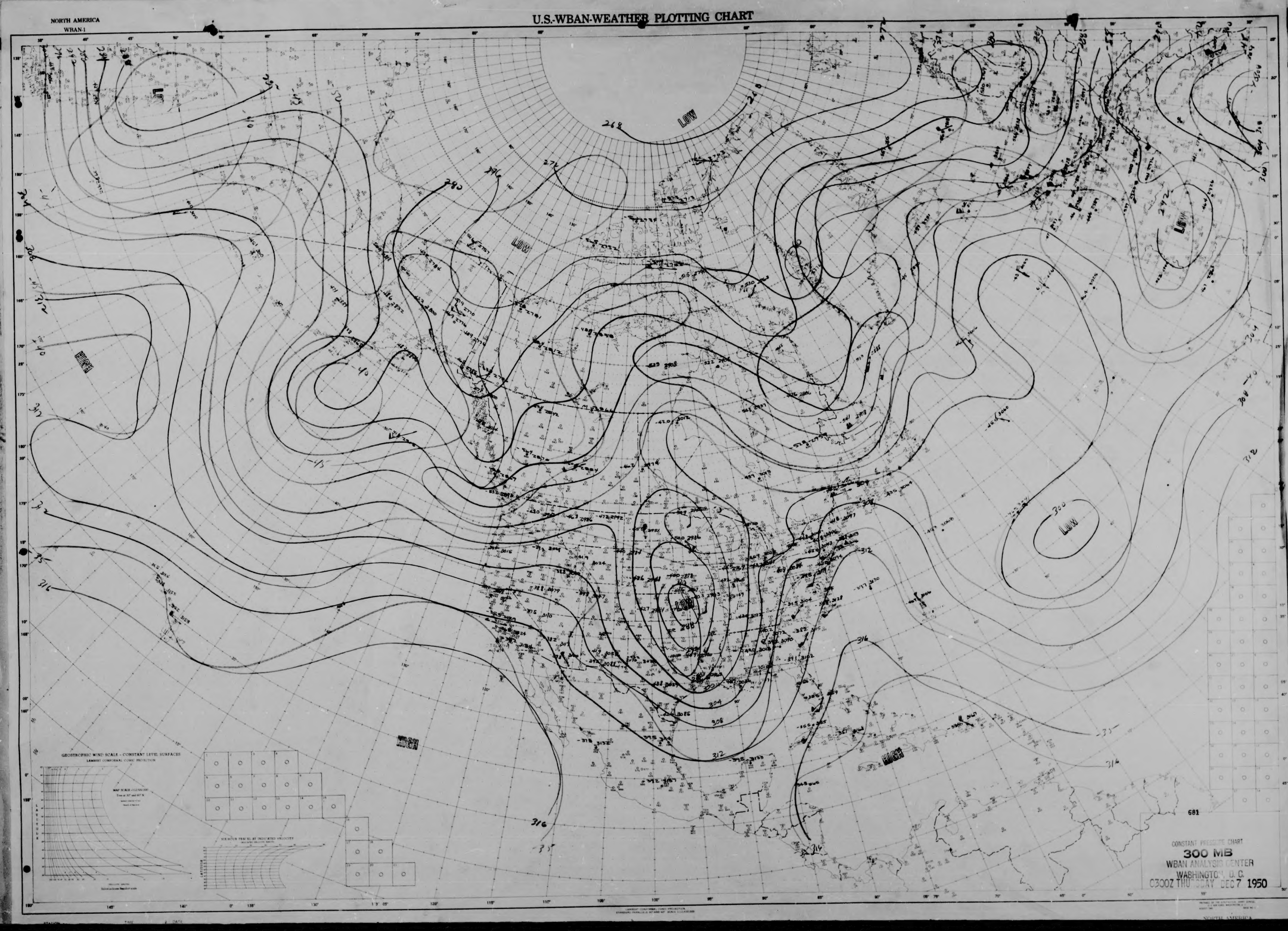

NORTH AMERICA
WBAN-1
U.S.-WBAN-WEATHER PLOTTING CHART
LOW
LOW
LOW
LOW
LOW
HIGH
HIGH
HIGH
GEOSTROPHIC WIND SCALE - CONSTANT LEVEL SURFACES
681
CONSTANT PRESSURE CHART
300 MB
WBAN ANALYSIS CENTER
WASHINGTON, D.C.
0300Z THURSDAY DEC 7 1950

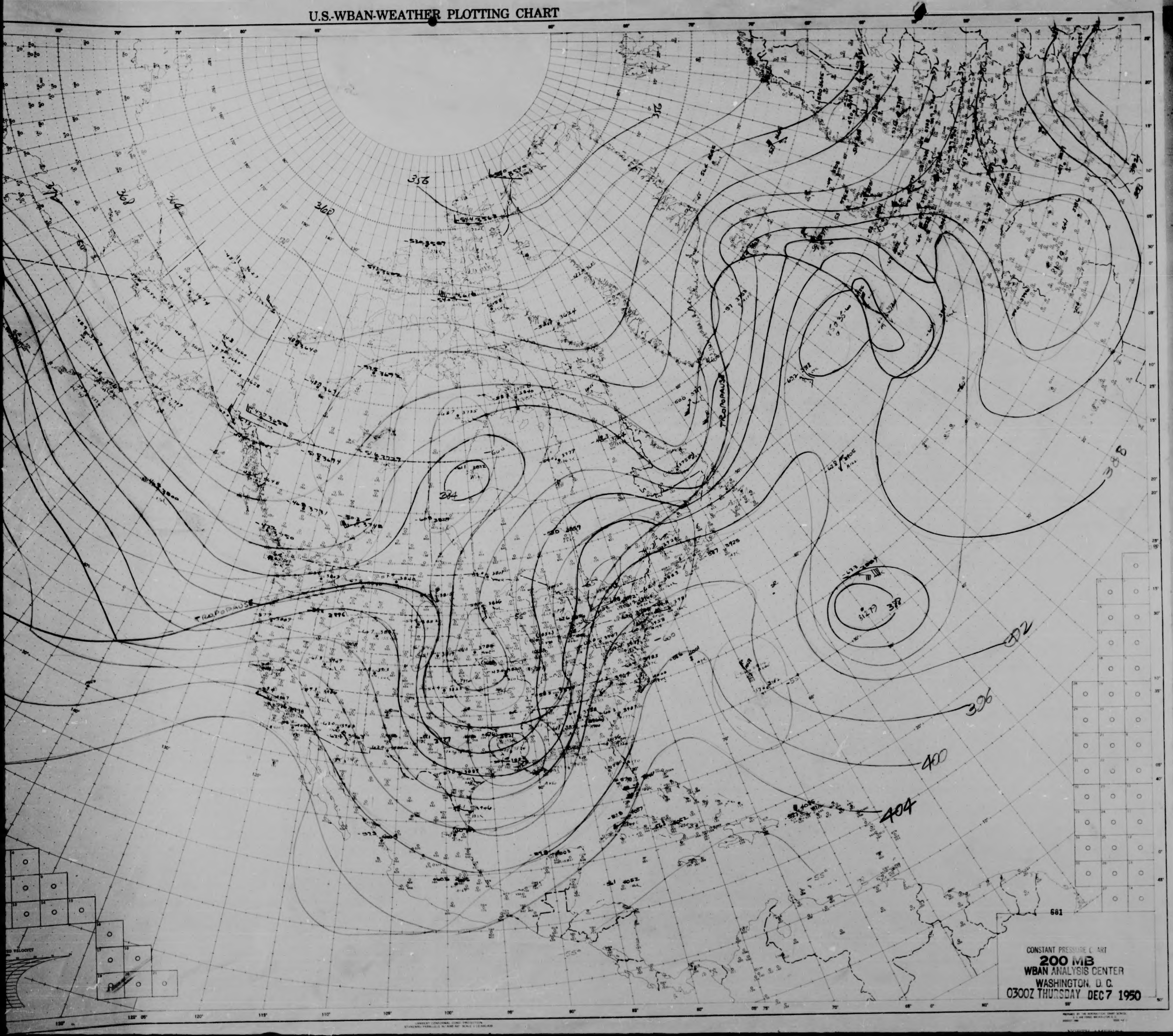
U.S.-WBAN-WEATHER PLOTTING CHART
TROPOPAUSE
TROPOPAUSE
356
360
364
384
388
392
396
400
404
681
CONSTANT PRESSURE CHART
200 MB
WBAN ANALYSIS CENTER
WASHINGTON, D. C.
0300Z THURSDAY DEC 7 1950

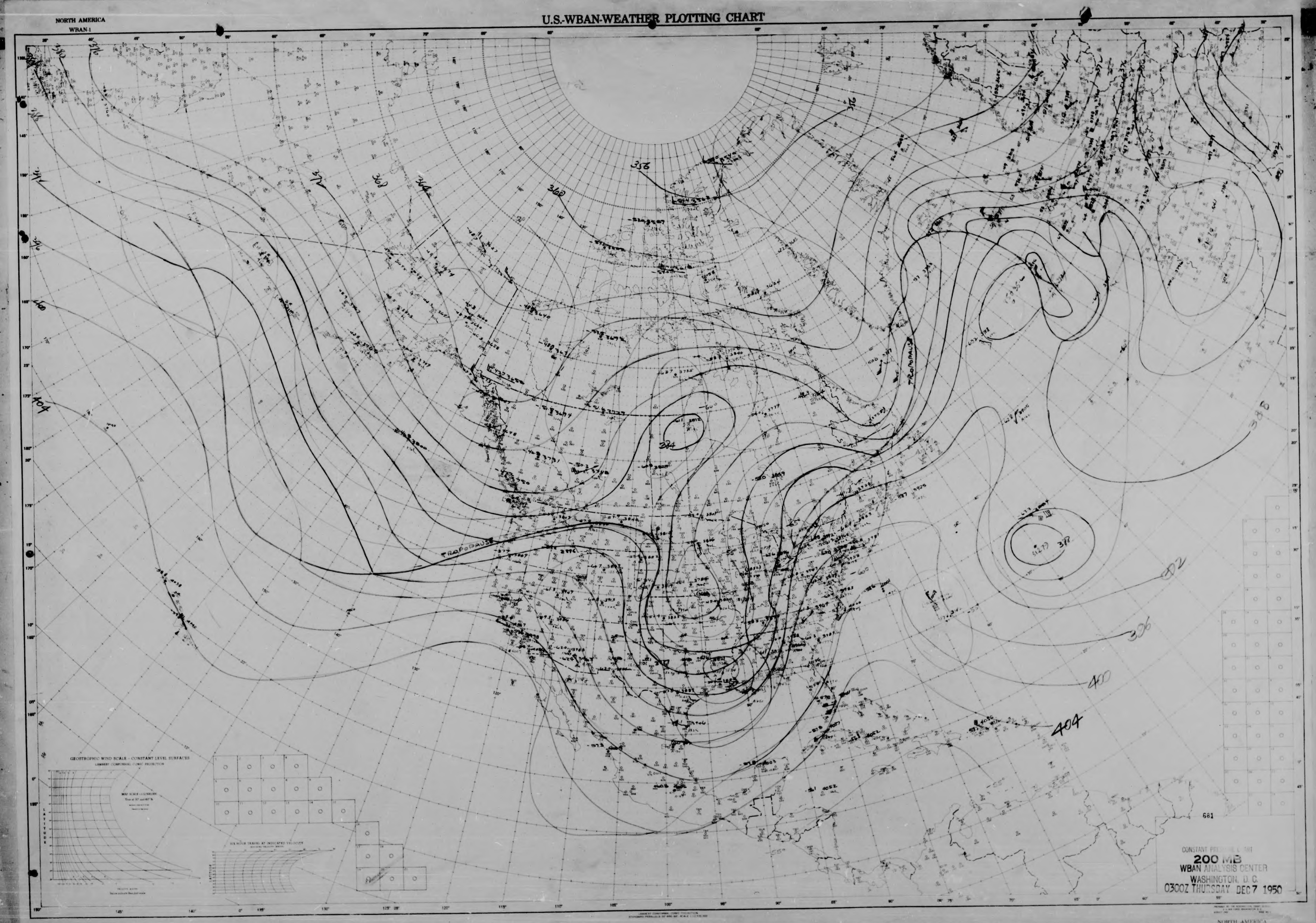
NORTH AMERICA
WBAN-1
U.S.-WBAN-WEATHER PLOTTING CHART
TROPOPAUSE
TROPOPAUSE
356
360
364
368
372
376
384
388
392
396
400
404
404
681
CONSTANT PRESSURE CHART
200 MB
WBAN ANALYSIS CENTER
WASHINGTON, D. C.
0300Z THURSDAY DEC 7 1950
GEOSTROPHIC WIND SCALE – CONSTANT LEVEL SURFACES
NORTH AMERICA

NORTH AMERICA
WBAN-1

U.S.-WBAN-WEATHER PLOTTING CHART

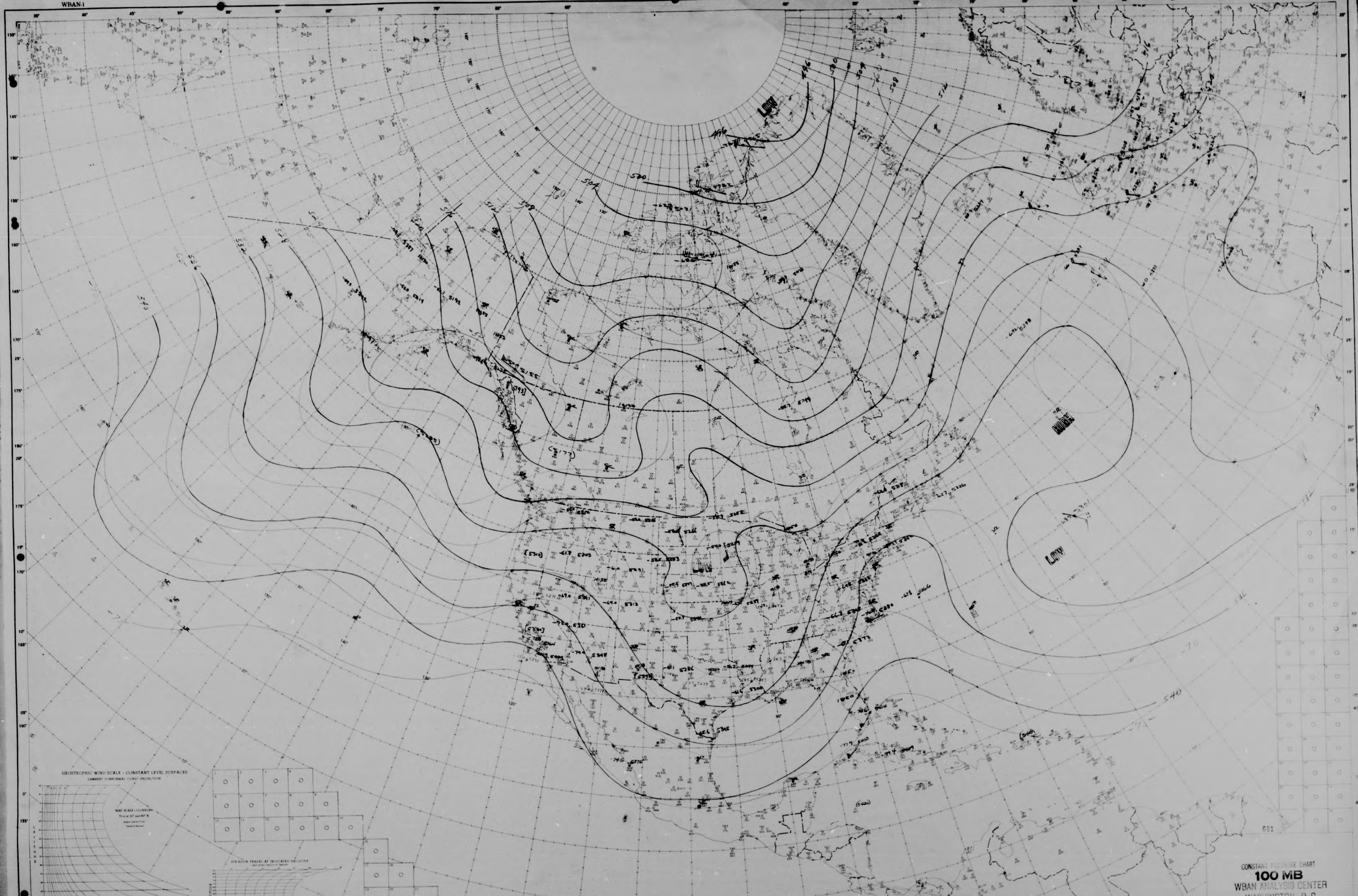

NORTH AMERICA

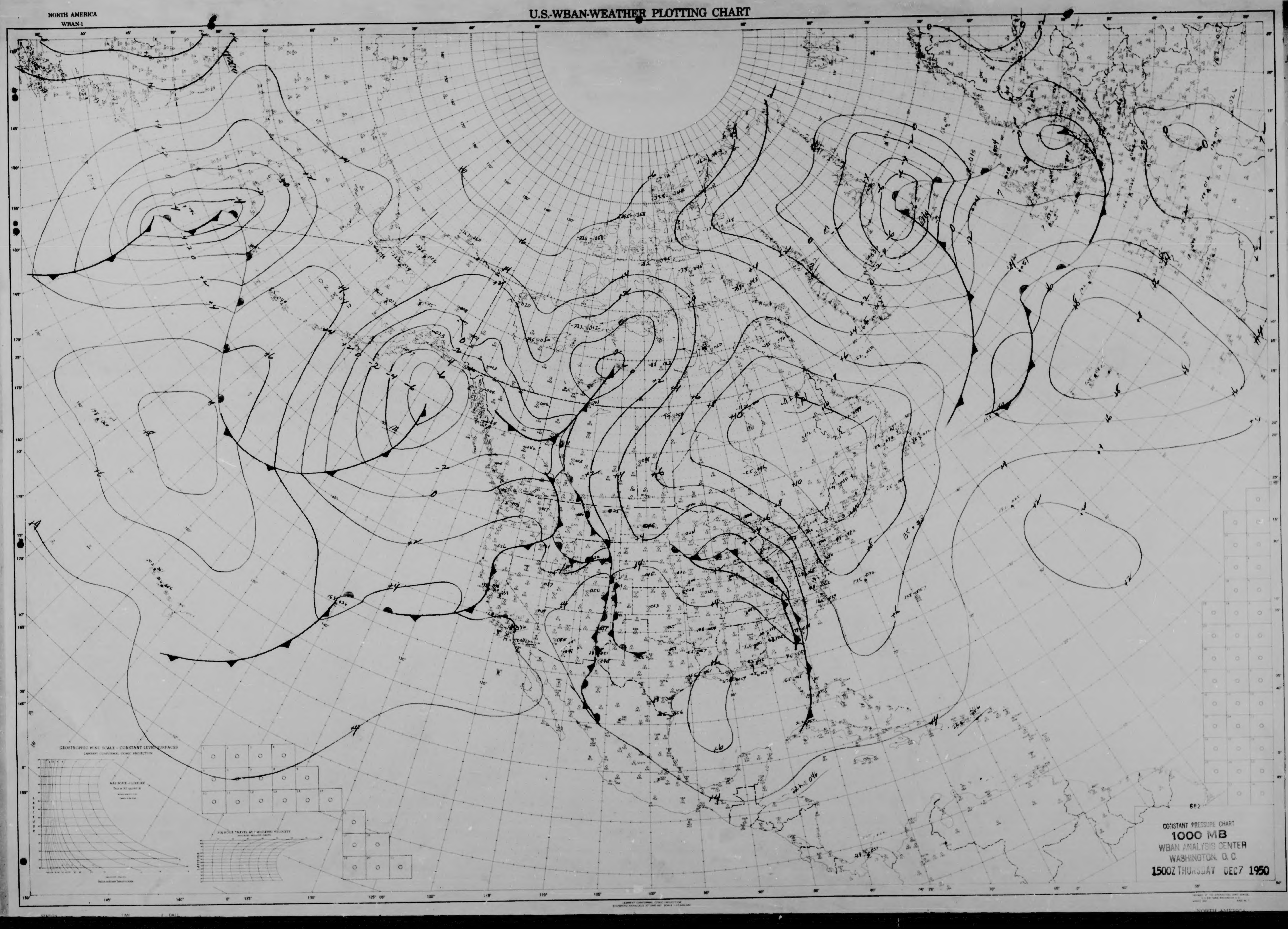
NORTH AMERICA
WBAN-1
U.S.-WBAN-WEATHER PLOTTING CHART
682
CONSTANT PRESSURE CHART
1000 MB
WBAN ANALYSIS CENTER
WASHINGTON, D.C.
1500Z THURSDAY DEC 7 1950

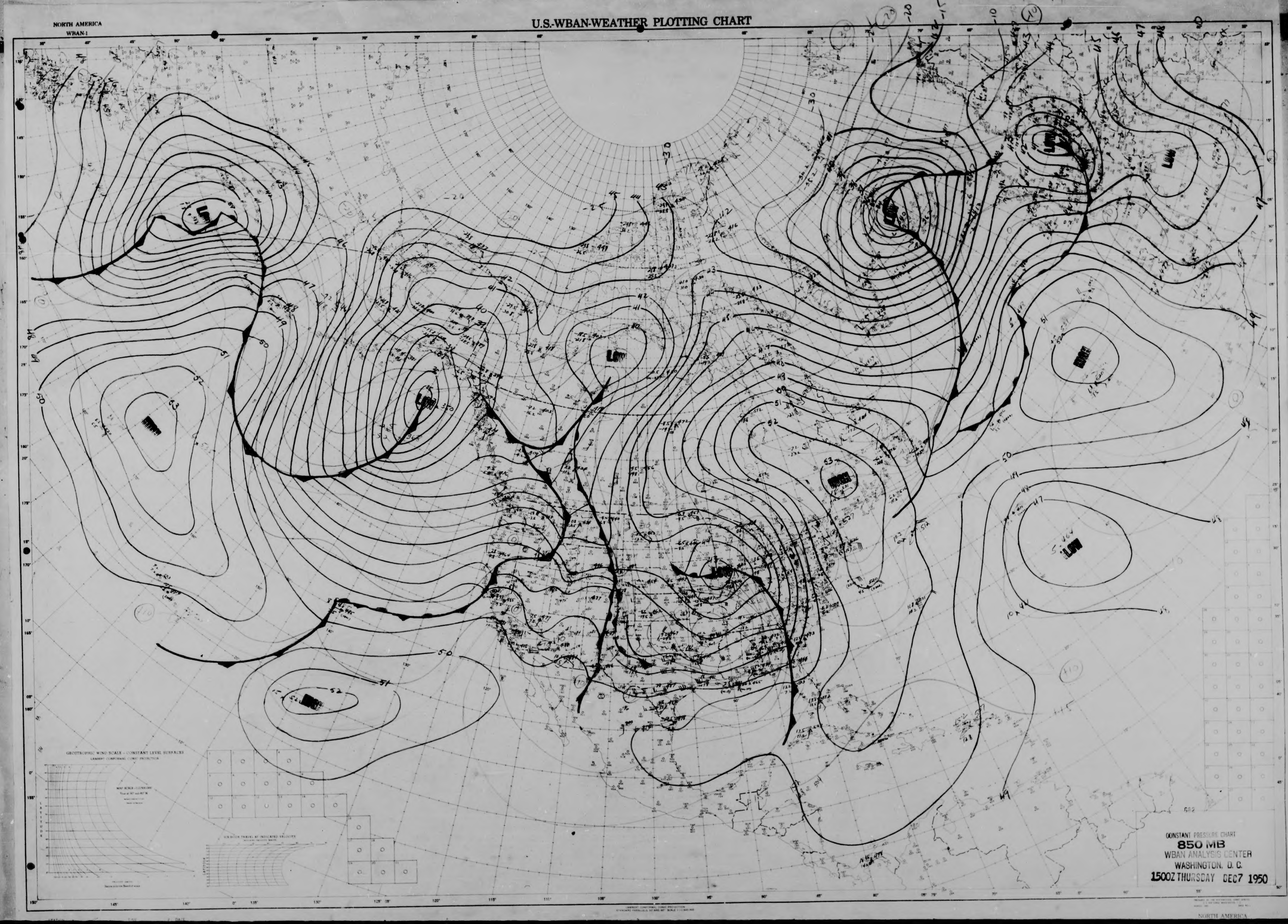
NORTH AMERICA
WBAN-1
U.S.-WBAN-WEATHER PLOTTING CHART
CONSTANT PRESSURE CHART
850 MB
WBAN ANALYSIS CENTER
WASHINGTON, D. C.
1500Z THURSDAY DEC 7 1950

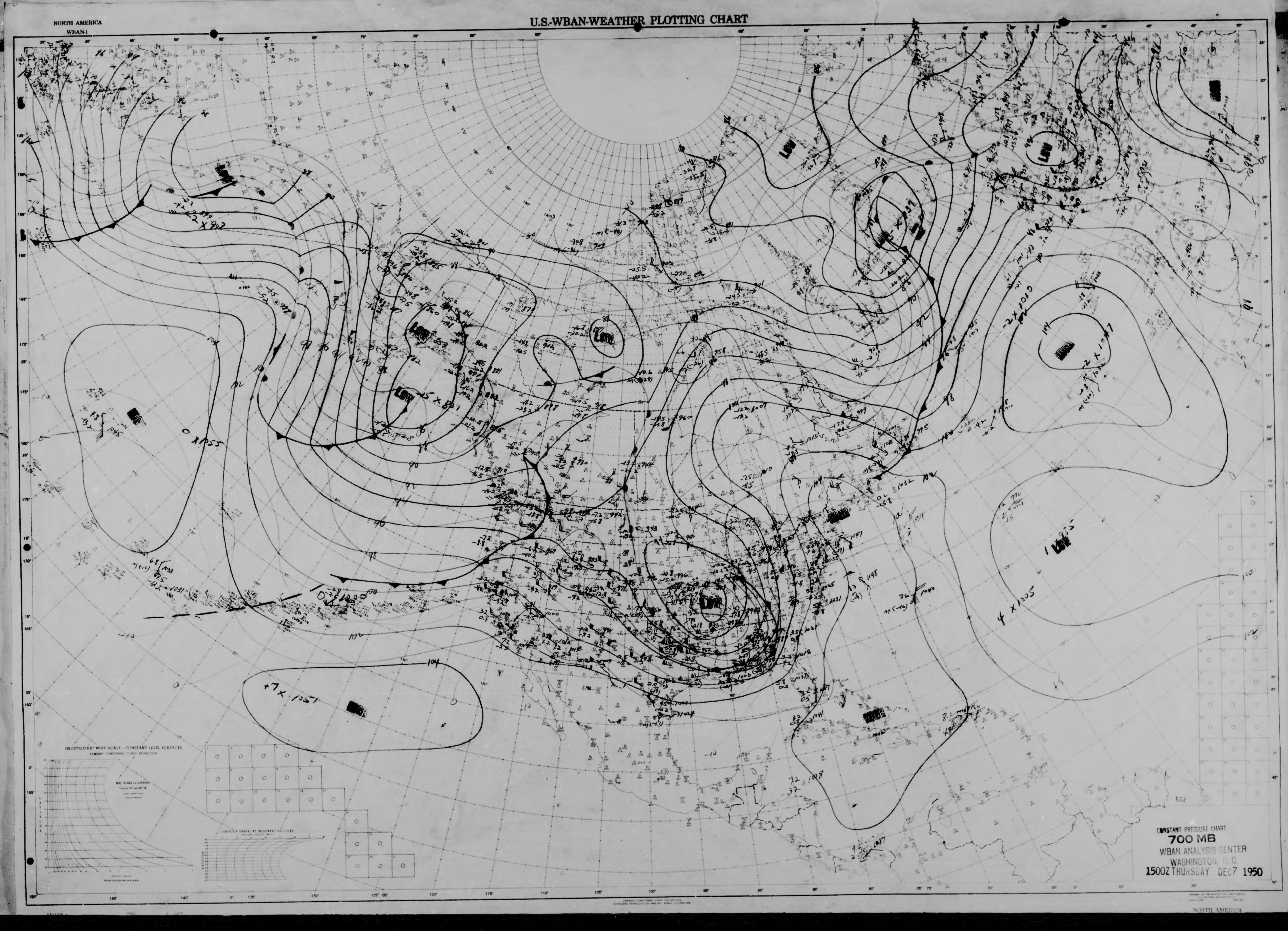
NORTH AMERICA
WBAN-1
U.S.-WBAN-WEATHER PLOTTING CHART
GEOSTROPHIC WIND SCALE - CONSTANT LEVEL SURFACES
CONSTANT PRESSURE CHART
700 MB
WBAN ANALYSIS CENTER
WASHINGTON, D.C.
1500Z THURSDAY DEC7 1950
NORTH AMERICA

U.S.-WBAN-WEATHER PLOTTING CHART

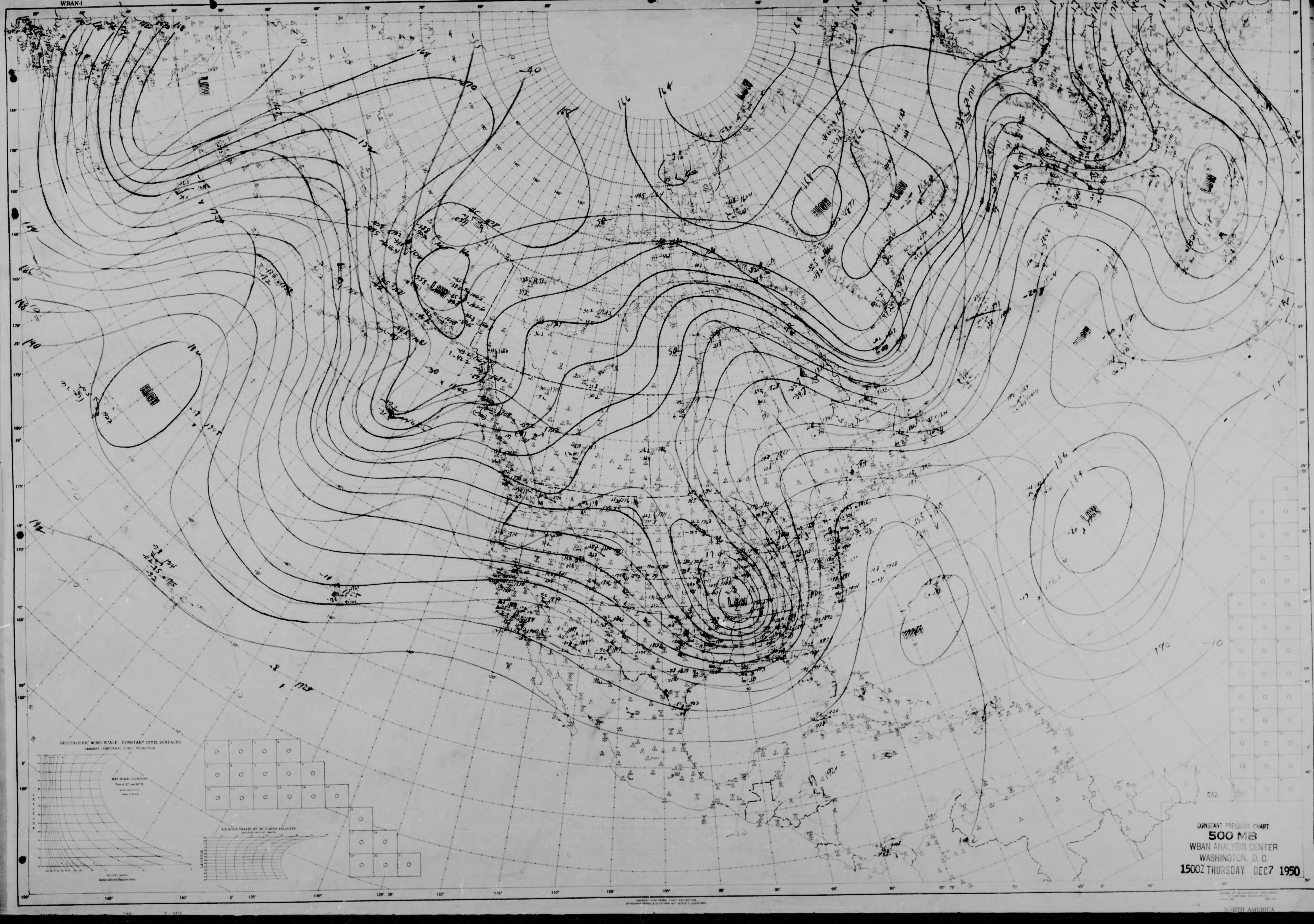

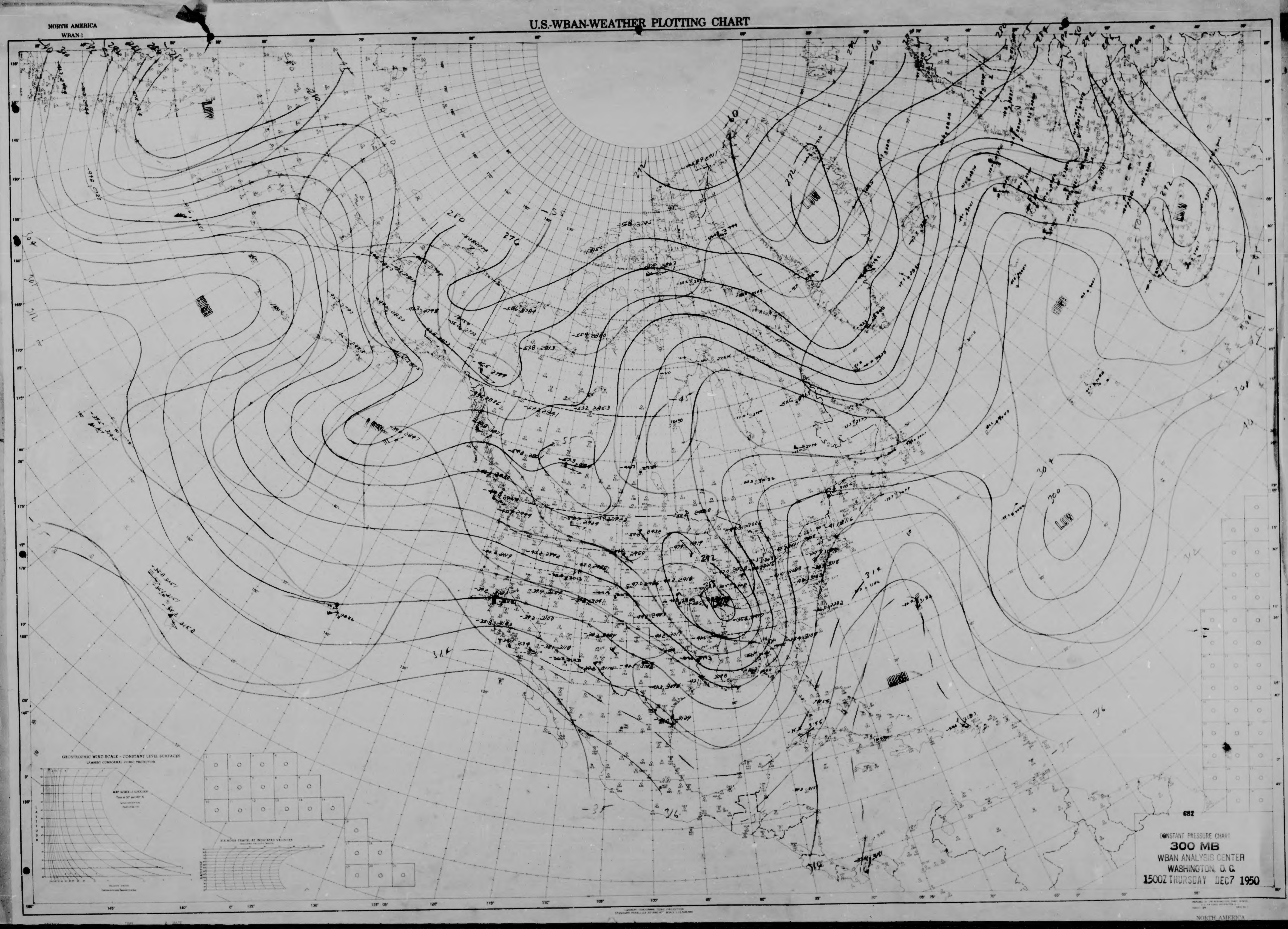
NORTH AMERICA
WBAN-1
U.S.-WBAN-WEATHER PLOTTING CHART
LOW
LOW
LOW
LOW
HIGH
HIGH
HIGH
GEOSTROPHIC WIND SCALE - CONSTANT LEVEL SURFACES
LAMBERT CONFORMAL CONIC PROJECTION
682
CONSTANT PRESSURE CHART
300 MB
WBAN ANALYSIS CENTER
WASHINGTON, D. C.
1500Z THURSDAY DEC7 1950
NORTH AMERICA

NORTH AMERICA
WBAN-1

U.S.-WBAN-WEATHER PLOTTING CHART

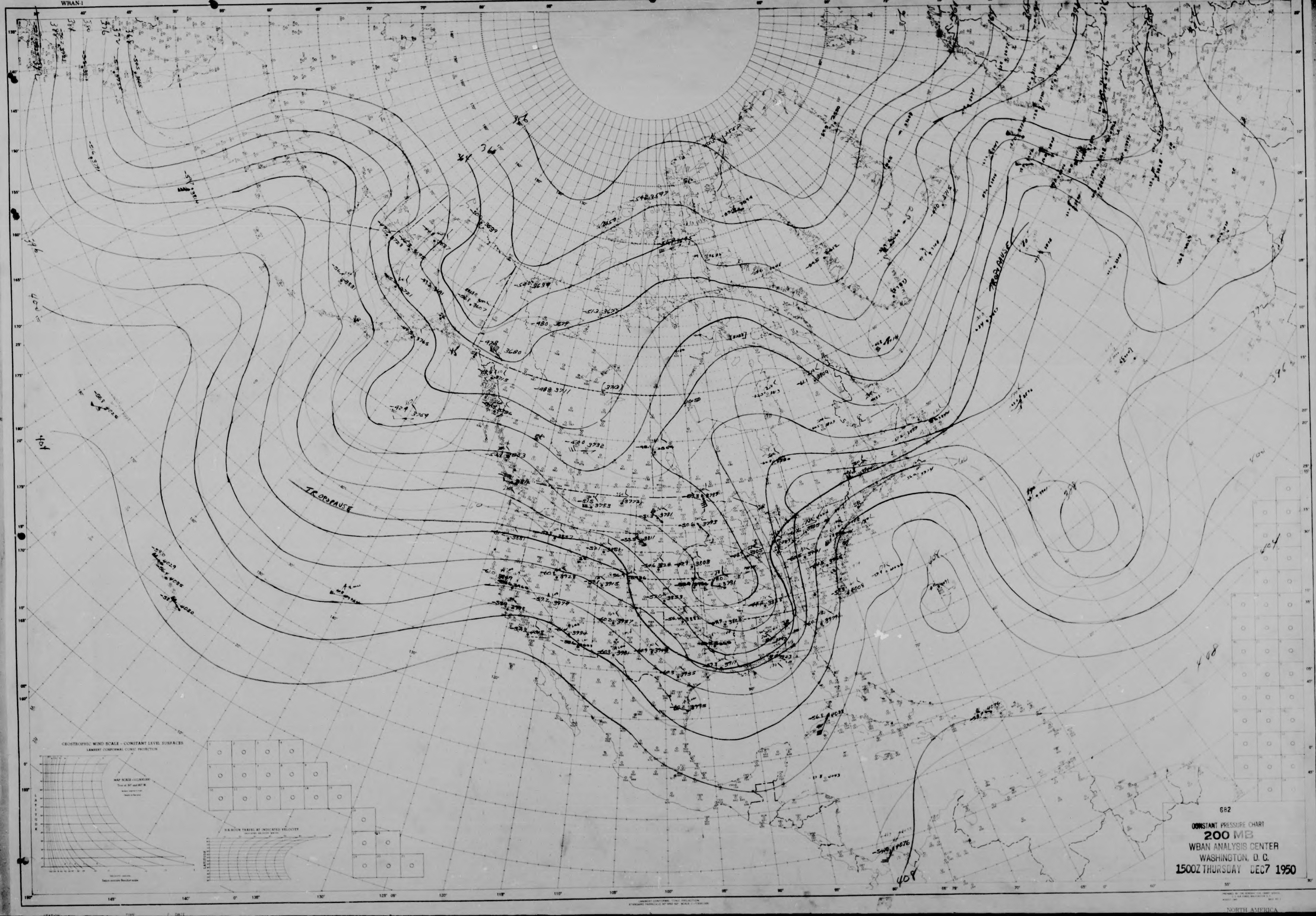

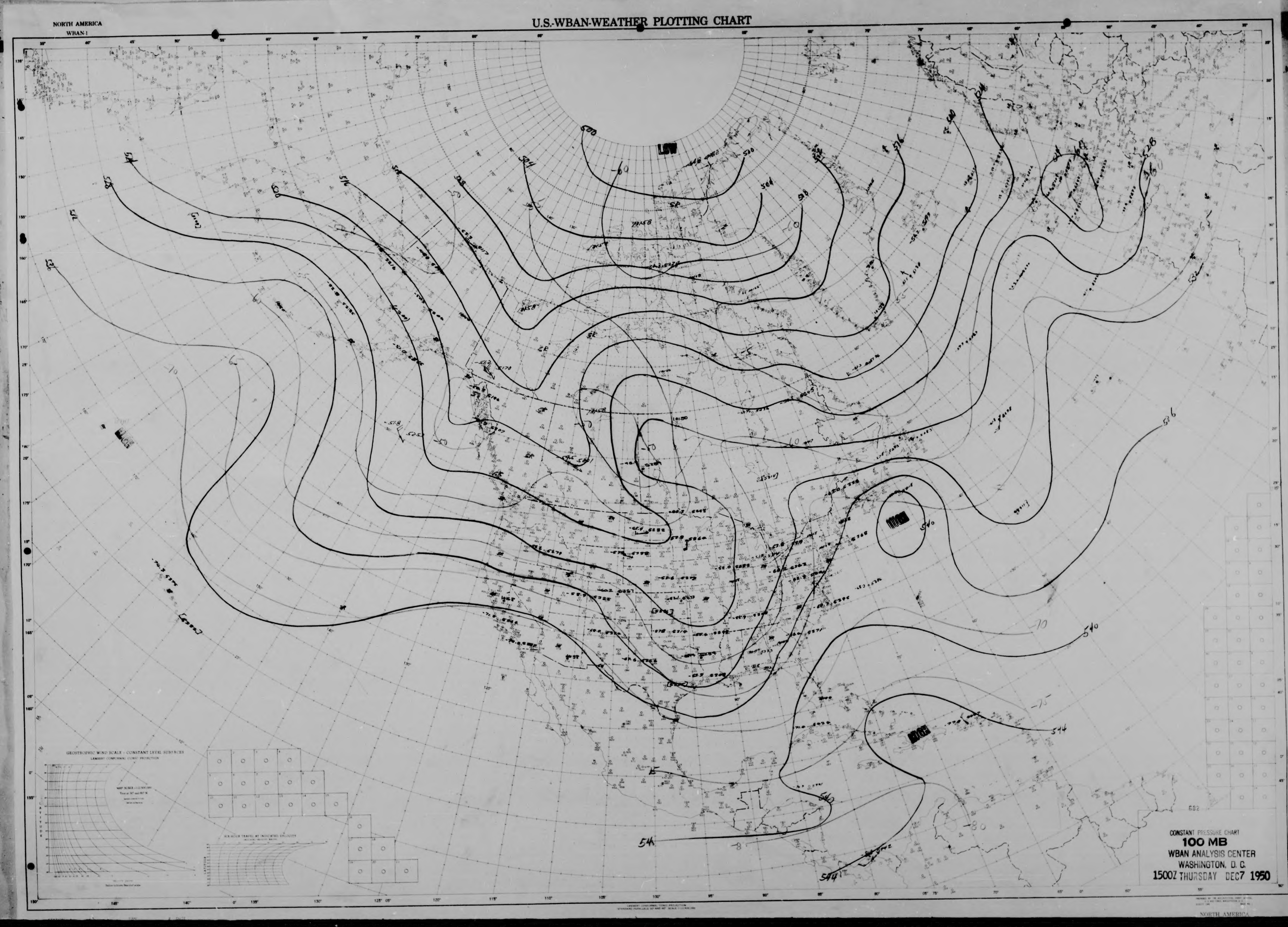
U.S.-WBAN-WEATHER PLOTTING CHART
NORTH AMERICA
WBAN-1
LOW
HIGH
CONSTANT PRESSURE CHART
100 MB
WBAN ANALYSIS CENTER
WASHINGTON, D. C.
1500Z THURSDAY DEC 7 1950

NORTH AMERICA
WBAN-1
U.S.-WBAN-WEATHER PLOTTING CHART
GEOSTROPHIC WIND SCALE - CONSTANT LEVEL SURFACES
CONSTANT PRESSURE CHART
1000 MB
WBAN ANALYSIS CENTER
WASHINGTON, D. C.
0300Z FRIDAY DEC 8 1950

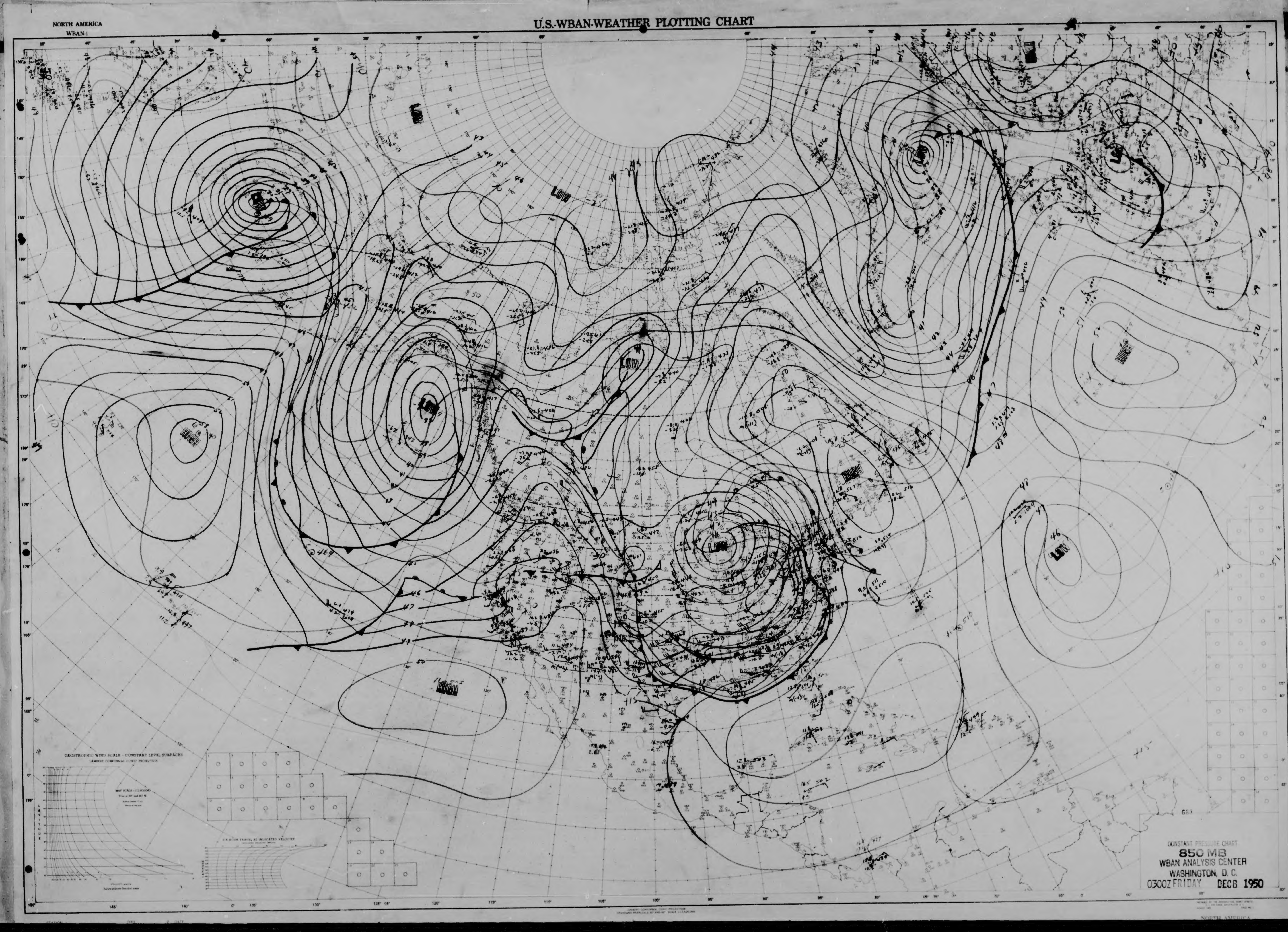
NORTH AMERICA
WBAN-1
U.S.-WBAN-WEATHER PLOTTING CHART
LOW
LOW
LOW
LOW
LOW
LOW
LOW
HIGH
HIGH
HIGH
HIGH
GEOSTROPHIC WIND SCALE - CONSTANT LEVEL SURFACES
CONSTANT PRESSURE CHART
850 MB
WBAN ANALYSIS CENTER
WASHINGTON, D. C.
0300Z FRIDAY DEC 8 1950
NORTH AMERICA

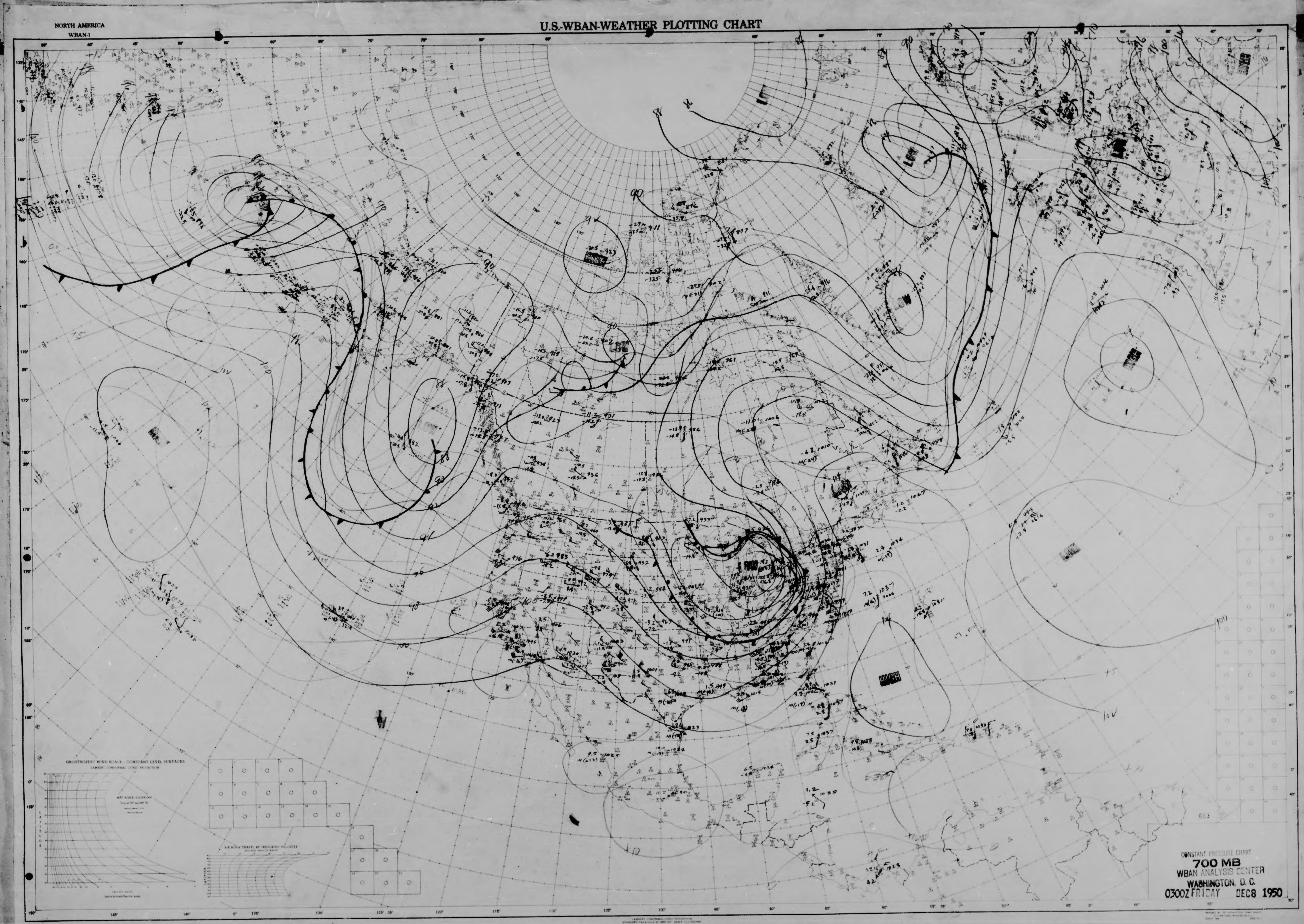
NORTH AMERICA
WBAN-1
U.S.-WBAN-WEATHER PLOTTING CHART
LOW
LOW
LOW
LOW
HIGH
GEOSTROPHIC WIND SCALE - CONSTANT LEVEL SURFACES
CONSTANT PRESSURE CHART
700 MB
WBAN ANALYSIS CENTER
WASHINGTON, D. C.
0300Z FRIDAY DEC8 1950

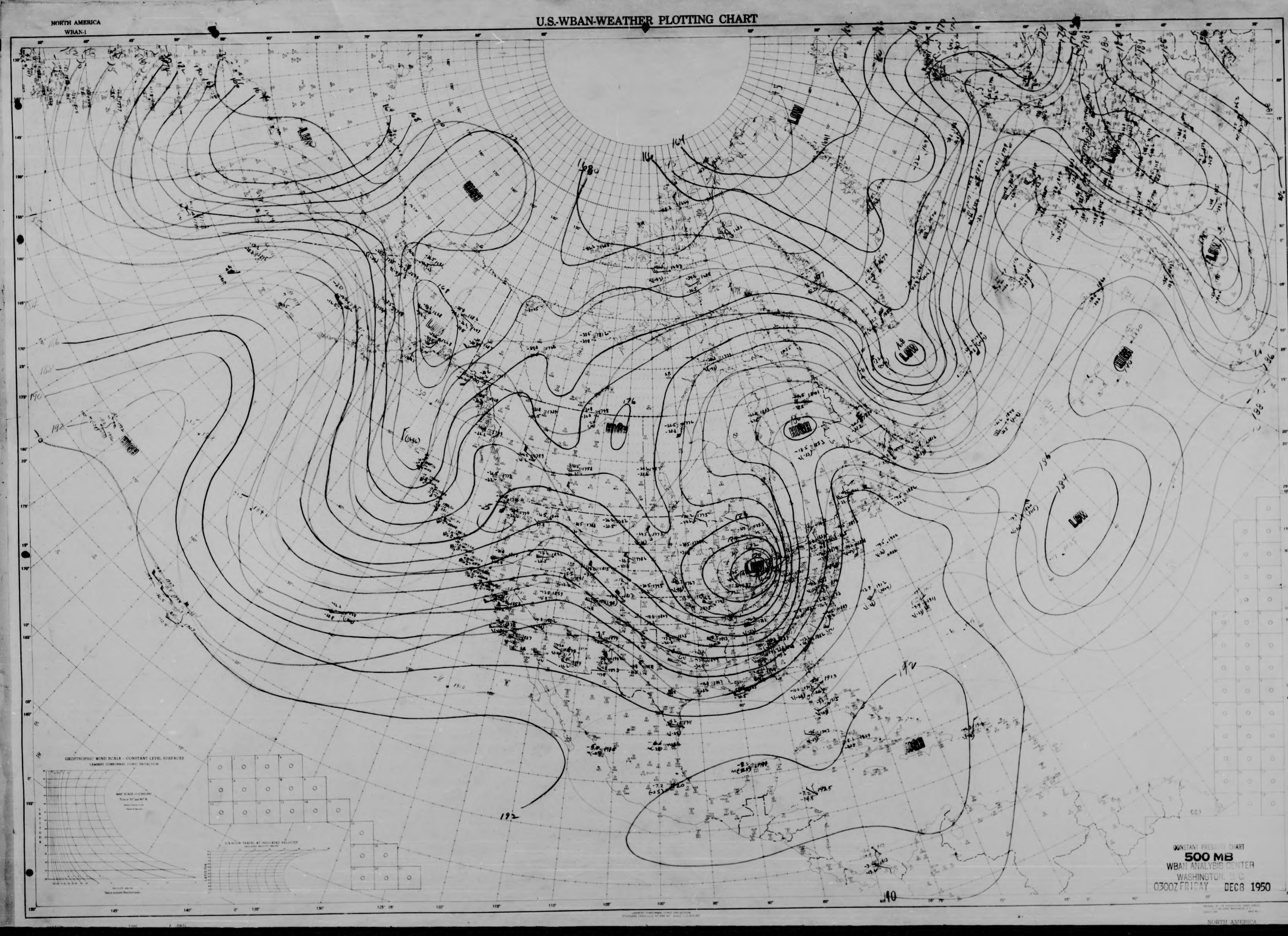
NORTH AMERICA
WBAN-1
U.S.-WBAN-WEATHER PLOTTING CHART
HIGH
LOW
GEOSTROPHIC WIND SCALE - CONSTANT LEVEL SURFACES
CONSTANT PRESSURE CHART
500 MB
WBAN ANALYSIS CENTER
WASHINGTON, D.C.
0300Z FRIDAY DEC 8 1950

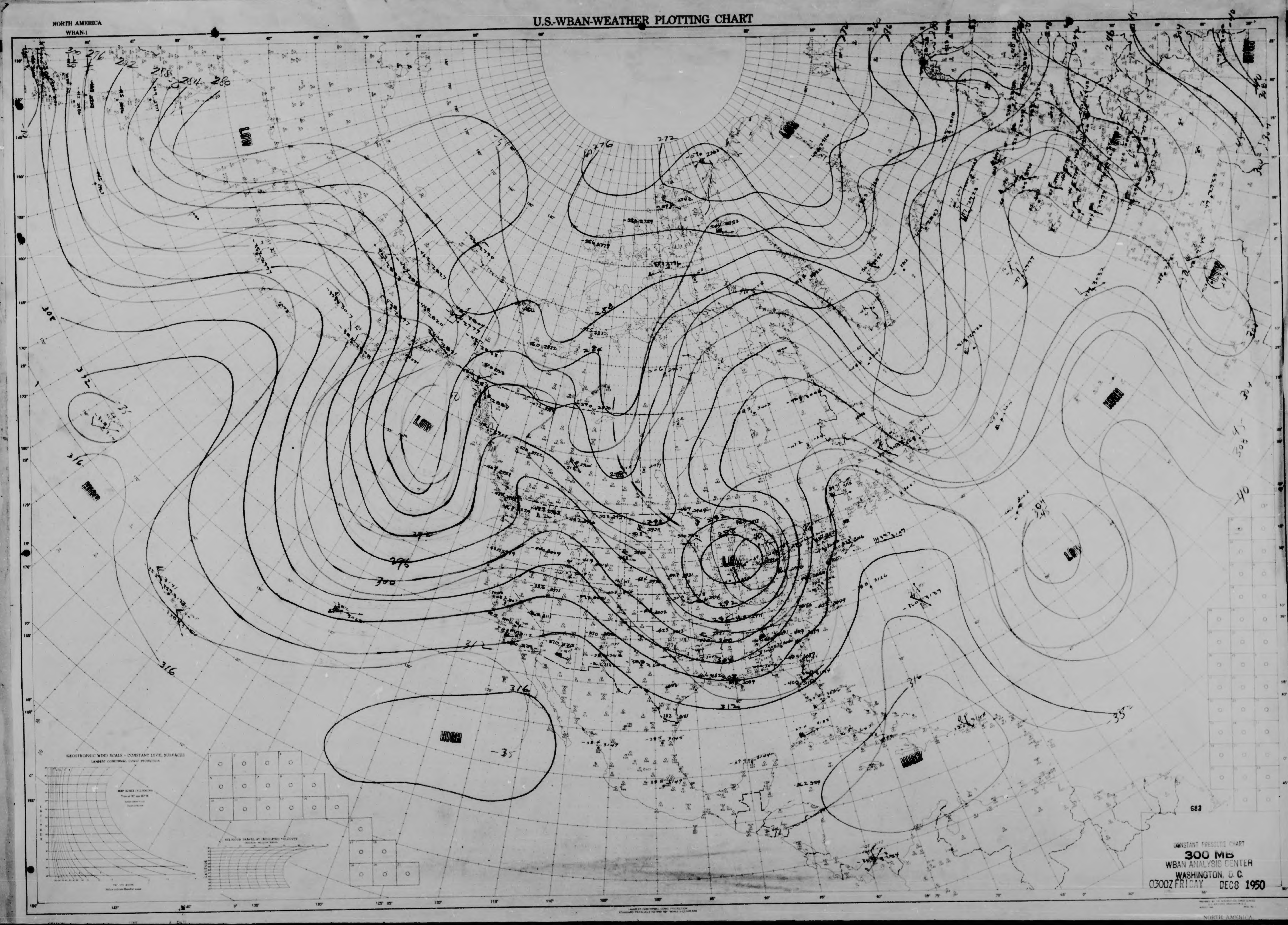
NORTH AMERICA
WBAN-1
U.S.-WBAN-WEATHER PLOTTING CHART
LOW
LOW
LOW
LOW
HIGH
HIGH
HIGH
GEOSTROPHIC WIND SCALE - CONSTANT LEVEL SURFACES
683
CONSTANT PRESSURE CHART
300 MB
WBAN ANALYSIS CENTER
WASHINGTON, D. C.
0300Z FRIDAY DEC8 1950
NORTH AMERICA

NORTH AMERICA
WBAN-1
U.S.-WBAN-WEATHER PLOTTING CHART
HIGH
LOW
LOW
HIGH
HIGH
GEOSTROPHIC WIND SCALE - CONSTANT LEVEL SURFACES
683
CONSTANT PRESSURE CHART
200 MB
WBAN ANALYSIS CENTER
WASHINGTON, D. C.
0300Z FRIDAY DEC 8 1950
NORTH AMERICA

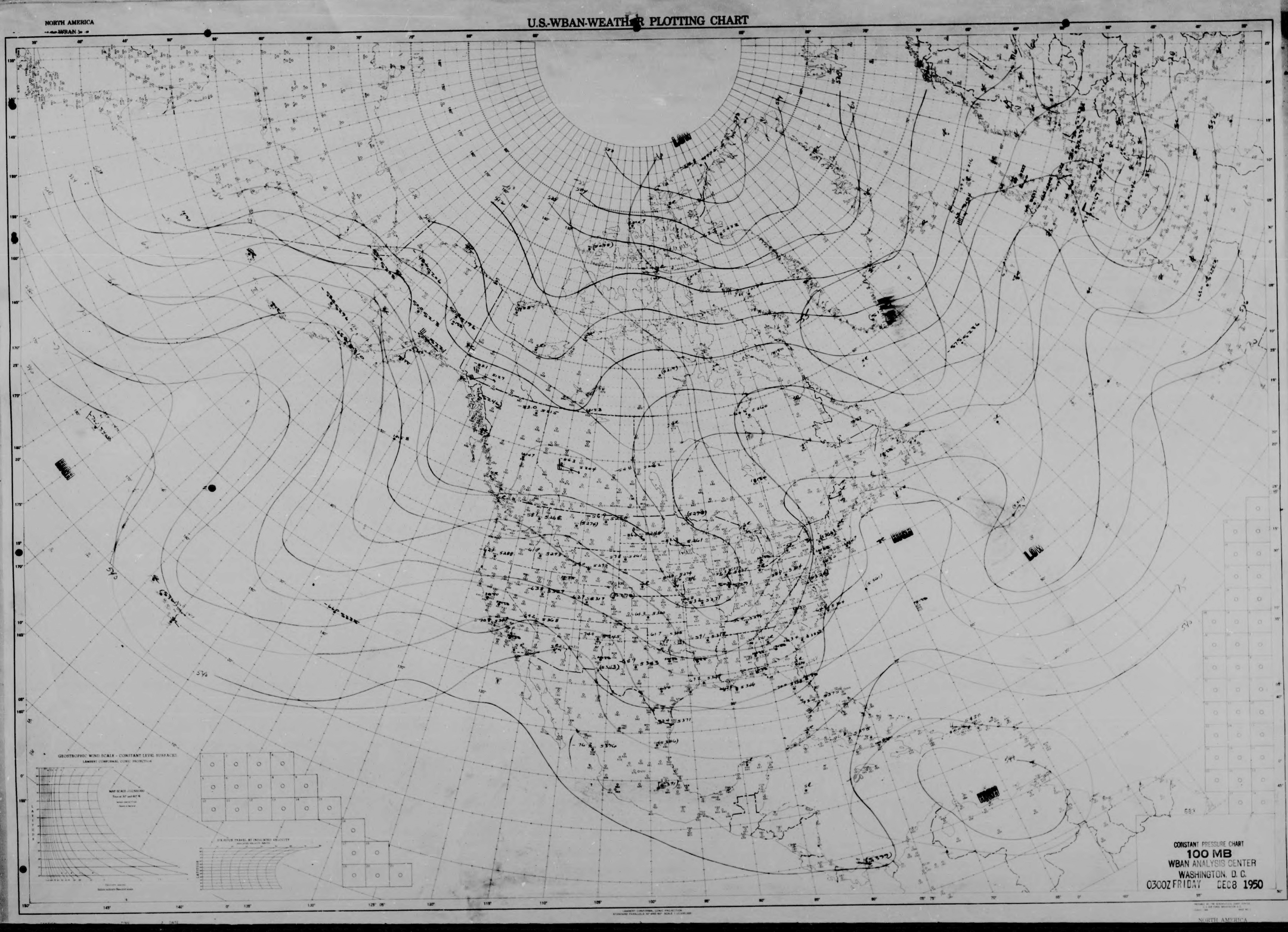

NORTH AMERICA
WBAN
U.S.-WBAN-WEATHER PLOTTING CHART
LOW
LOW
LOW
GEOSTROPHIC WIND SCALE - CONSTANT LEVEL SURFACES
CONSTANT PRESSURE CHART
100 MB
WBAN ANALYSIS CENTER
WASHINGTON, D. C.
0300Z FRIDAY DEC8 1950
NORTH AMERICA

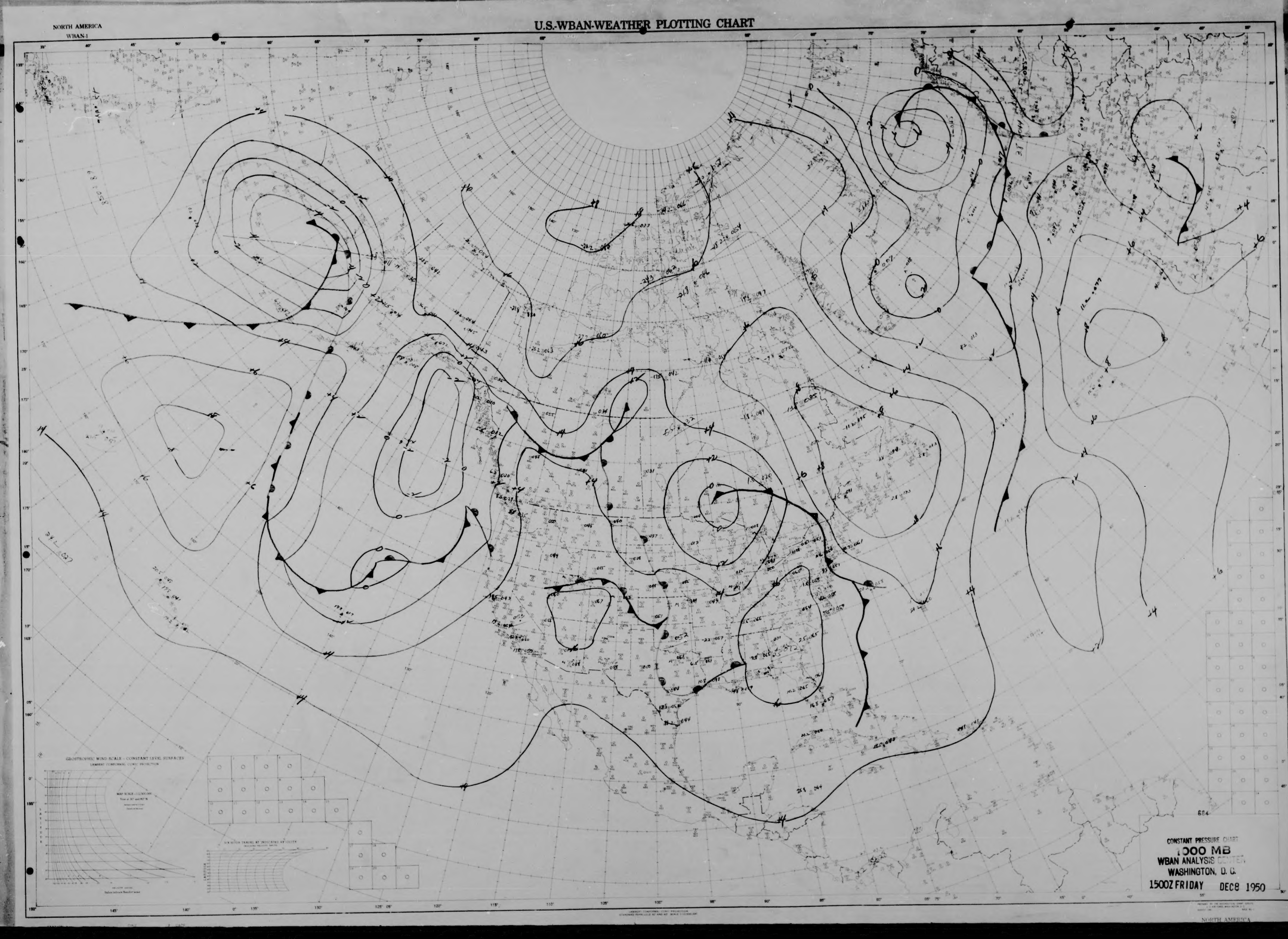
NORTH AMERICA
WBAN-1
U.S.-WBAN-WEATHER PLOTTING CHART
684
CONSTANT PRESSURE CHART
1000 MB
WBAN ANALYSIS CENTER
WASHINGTON, D. C.
1500Z FRIDAY DEC8 1950
NORTH AMERICA

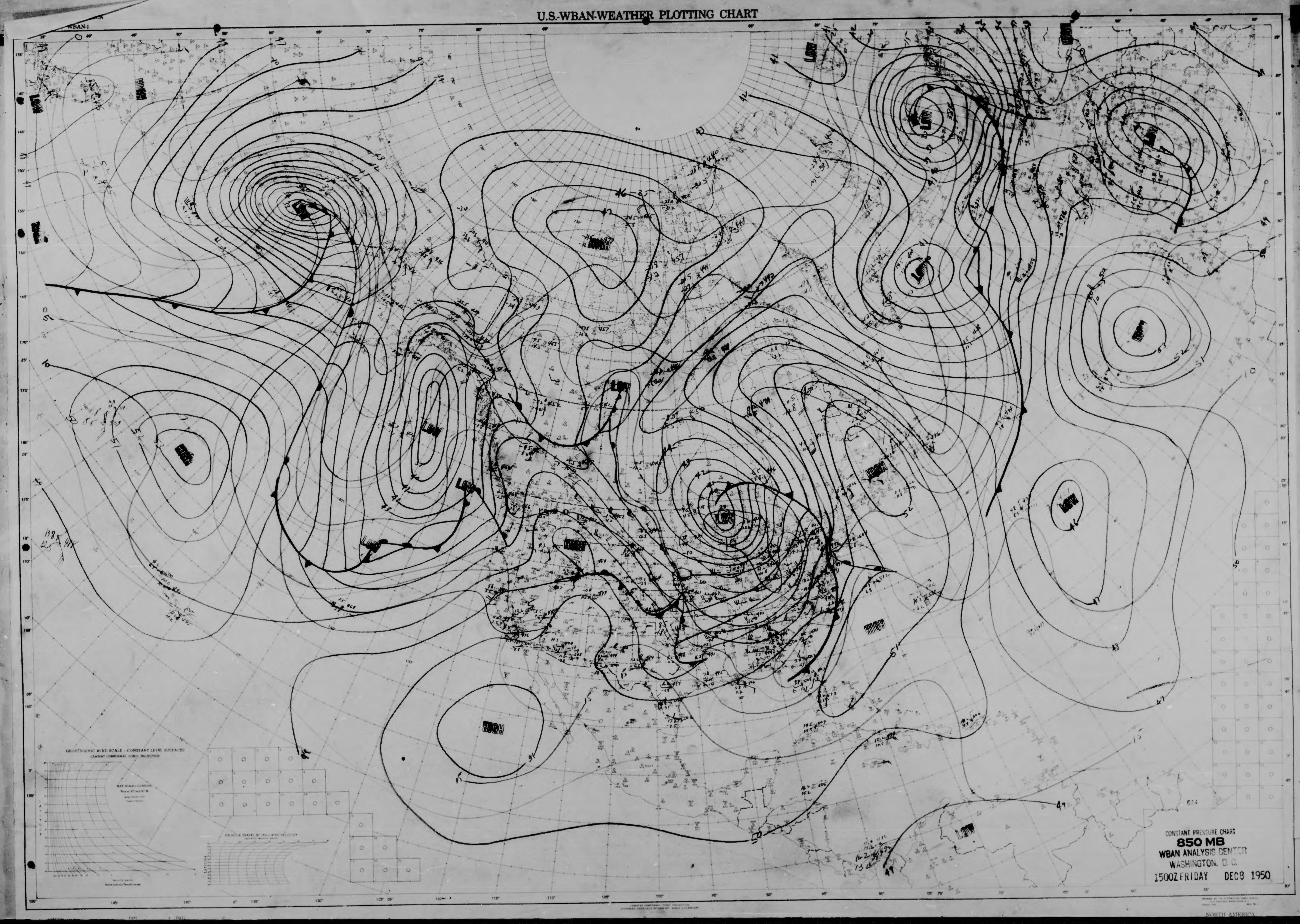
U.S.-WBAN-WEATHER PLOTTING CHART
WBAN-1
LOW
HIGH
CONSTANT PRESSURE CHART
850 MB
WBAN ANALYSIS CENTER
WASHINGTON, D. C.
1500Z FRIDAY DEC8 1950
GEOSTROPHIC WIND SCALE - CONSTANT LEVEL SURFACES
NORTH AMERICA

NORTH AMERICA
WBAN-1
U.S.-WBAN-WEATHER PLOTTING CHART
LOW
HIGH
CONSTANT PRESSURE CHART
700 MB
WBAN ANALYSIS CENTER
WASHINGTON, D.C.
1500Z FRIDAY DEC 8 1950

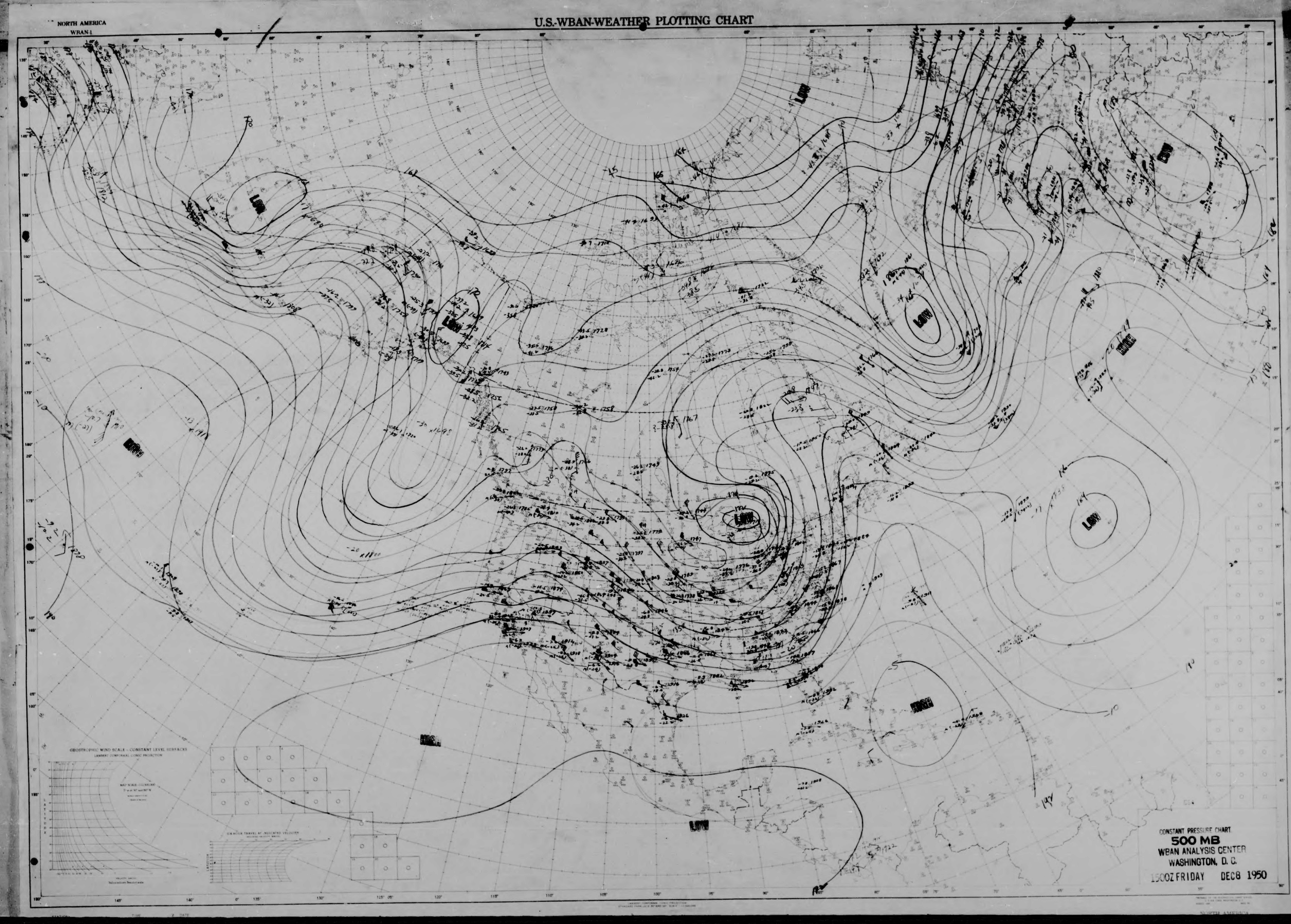
NORTH AMERICA
WBAN-1
U.S.-WBAN-WEATHER PLOTTING CHART
LOW
LOW
LOW
LOW
LOW
LOW
LOW
HIGH
HIGH
HIGH
HIGH
GEOSTROPHIC WIND SCALE - CONSTANT LEVEL SURFACES
CONSTANT PRESSURE CHART
500 MB
WBAN ANALYSIS CENTER
WASHINGTON, D. C.
1500Z FRIDAY DEC 8 1950

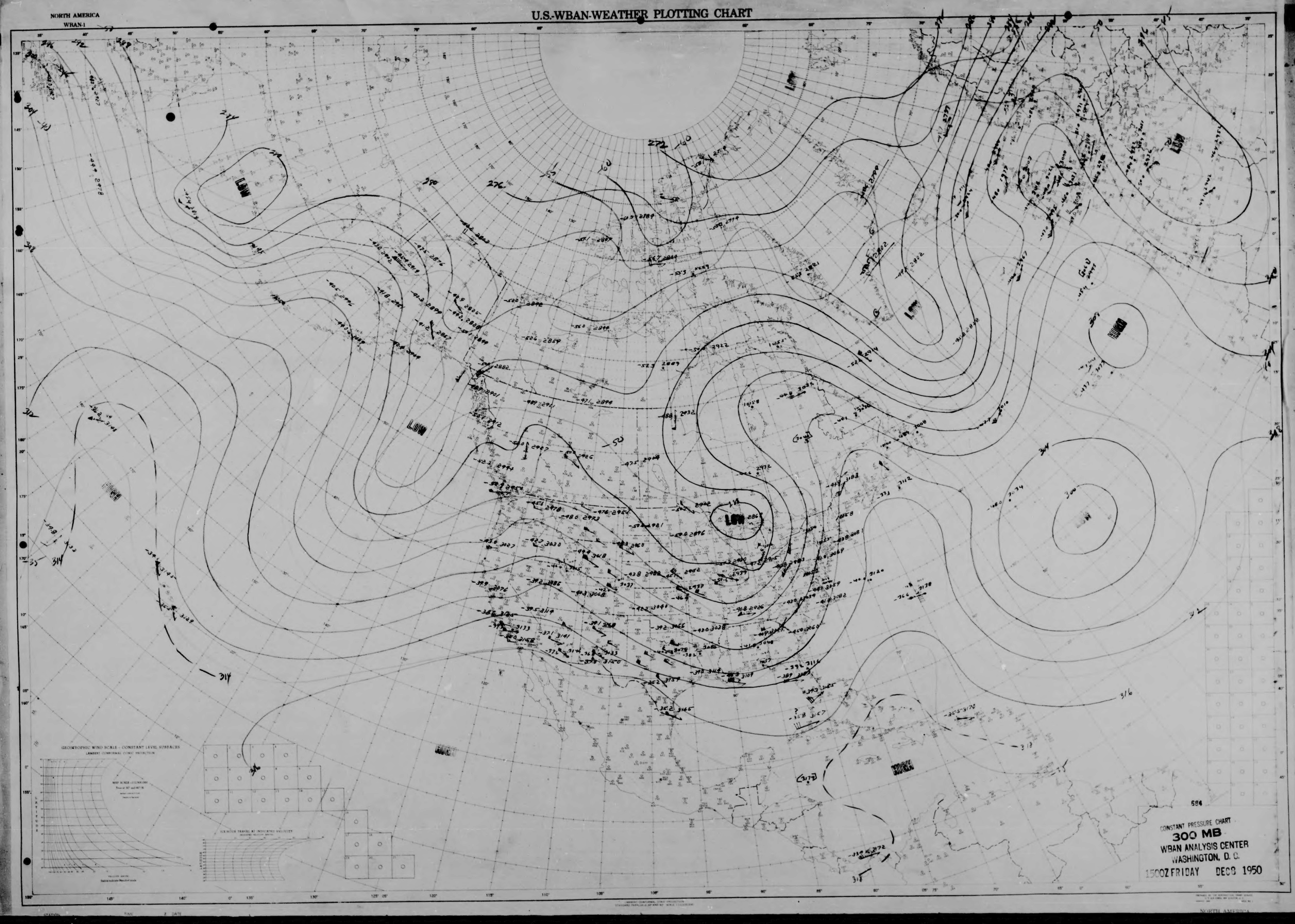

NORTH AMERICA
WBAN-1
U.S.-WBAN-WEATHER PLOTTING CHART
LOW
LOW
LOW
LOW
LOW
LOW
HIGH
HIGH
HIGH
HIGH
584
CONSTANT PRESSURE CHART
300 MB
WBAN ANALYSIS CENTER
WASHINGTON, D. C.
1500Z FRIDAY DEC 8 1950
NORTH AMERICA

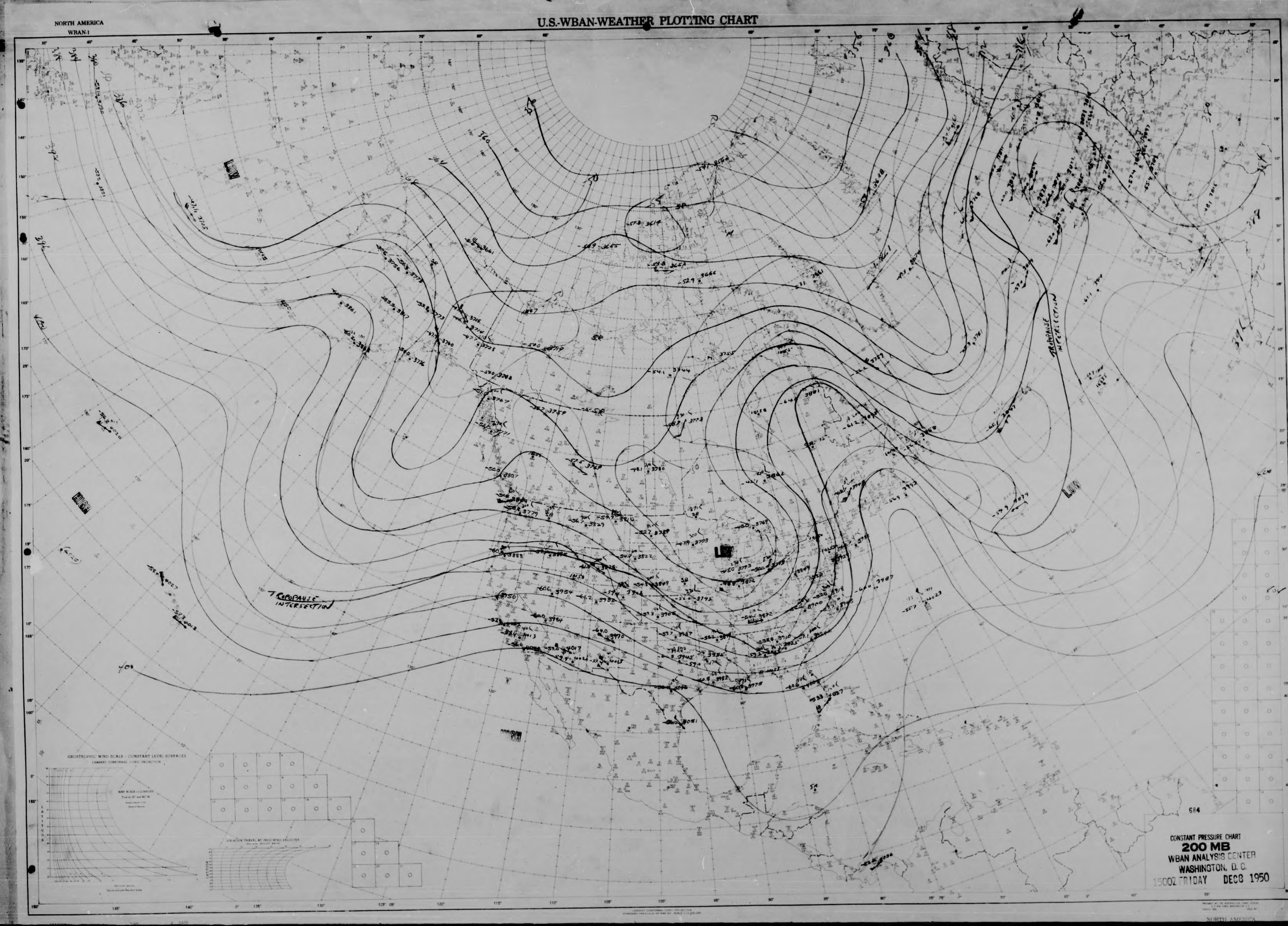
NORTH AMERICA
WBAN-1
U.S.-WBAN-WEATHER PLOTTING CHART
LOW
HIGH
TROPOPAUSE INTERSECTION
684
CONSTANT PRESSURE CHART
200 MB
WBAN ANALYSIS CENTER
WASHINGTON, D. C.
1500Z FRIDAY DEC 8 1950

NORTH AMERICA
WBAN-1

U.S.-WBAN-WEATHER PLOTTING CHART

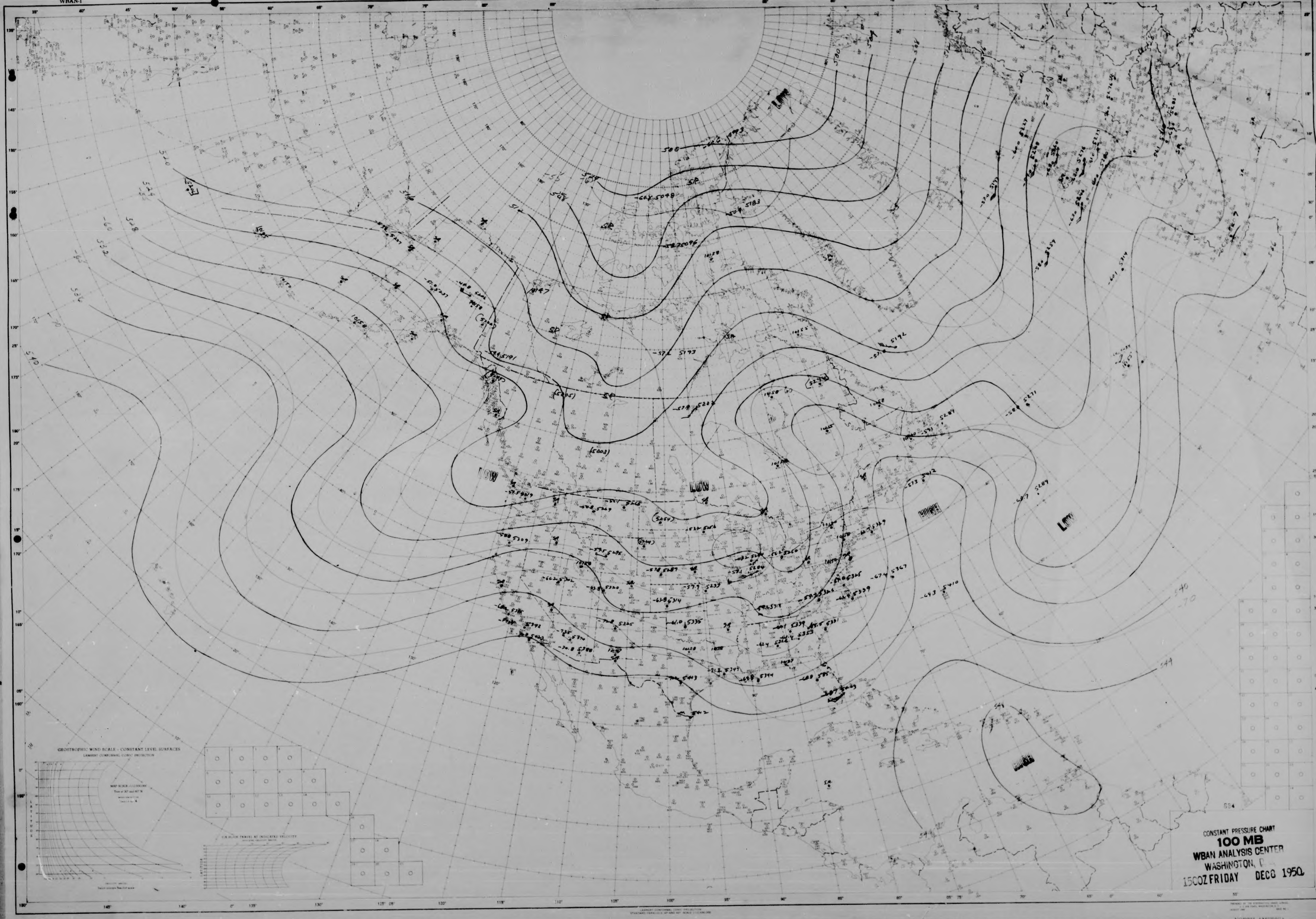

NORTH AMERICA

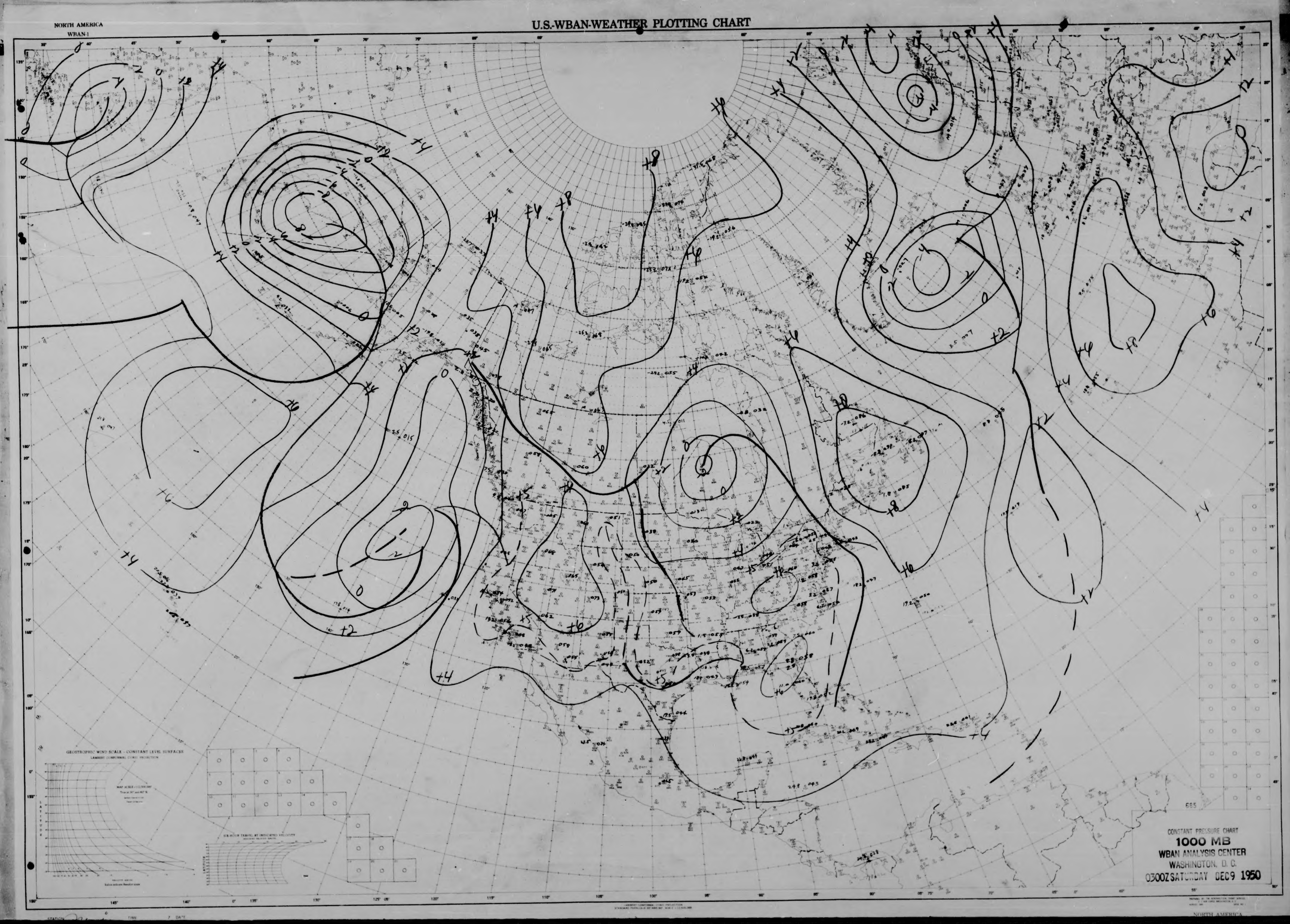
NORTH AMERICA
WBAN-1
U.S.-WBAN-WEATHER PLOTTING CHART
GEOSTROPHIC WIND SCALE - CONSTANT LEVEL SURFACES
LAMBERT CONFORMAL CONIC PROJECTION
CONSTANT PRESSURE CHART
1000 MB
WBAN ANALYSIS CENTER
WASHINGTON, D. C.
0300Z SATURDAY DEC 9 1950

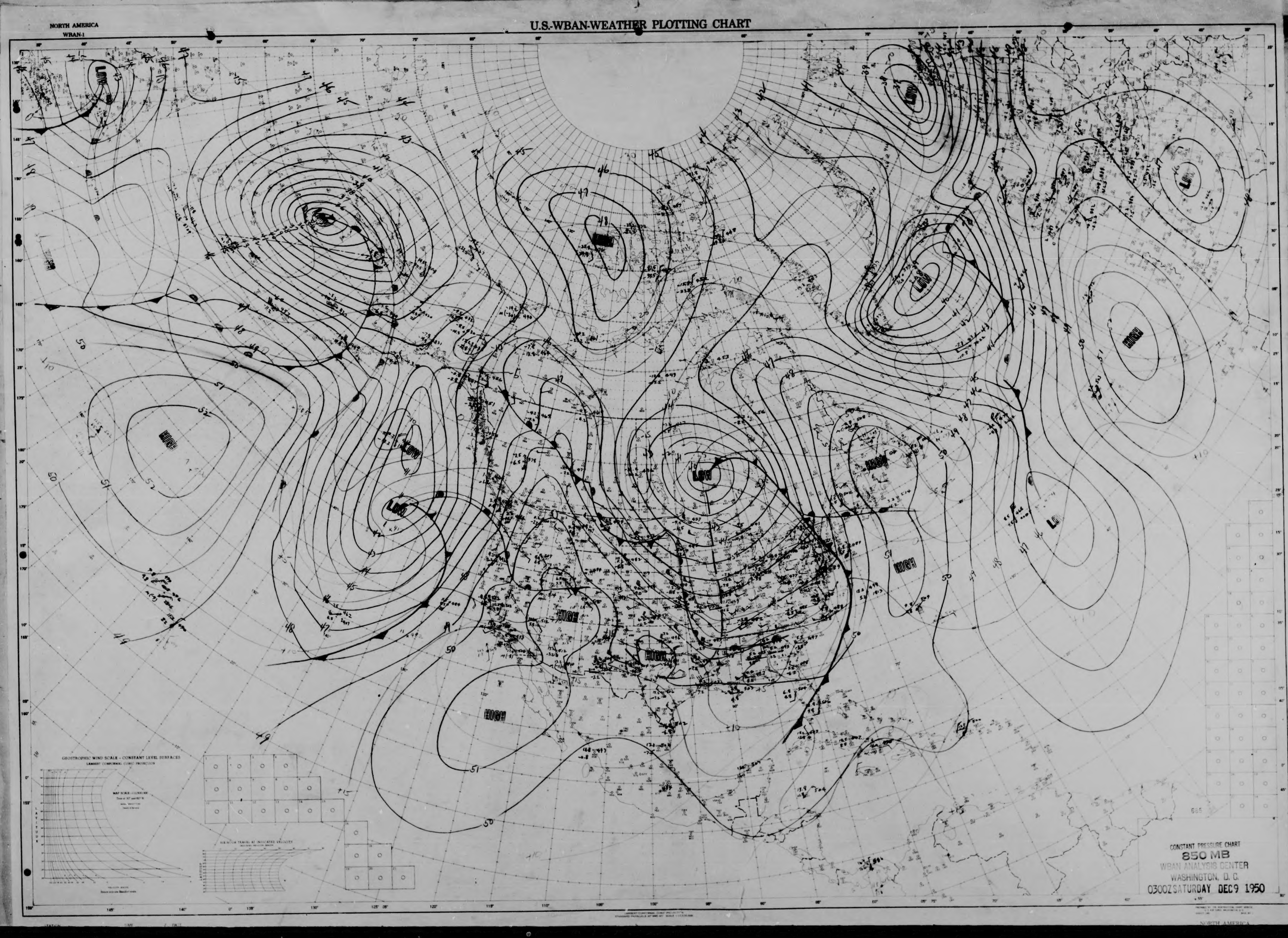
NORTH AMERICA
WBAN-1
U.S.-WBAN-WEATHER PLOTTING CHART
HIGH
LOW
GEOSTROPHIC WIND SCALE - CONSTANT LEVEL SURFACES
LAMBERT CONFORMAL CONIC PROJECTION
CONSTANT PRESSURE CHART
850 MB
WBAN ANALYSIS CENTER
WASHINGTON, D.C.
0300Z SATURDAY DEC 9 1950

NORTH AMERICA
WBAN-1

U.S.-WBAN-WEATHER PLOTTING CHART

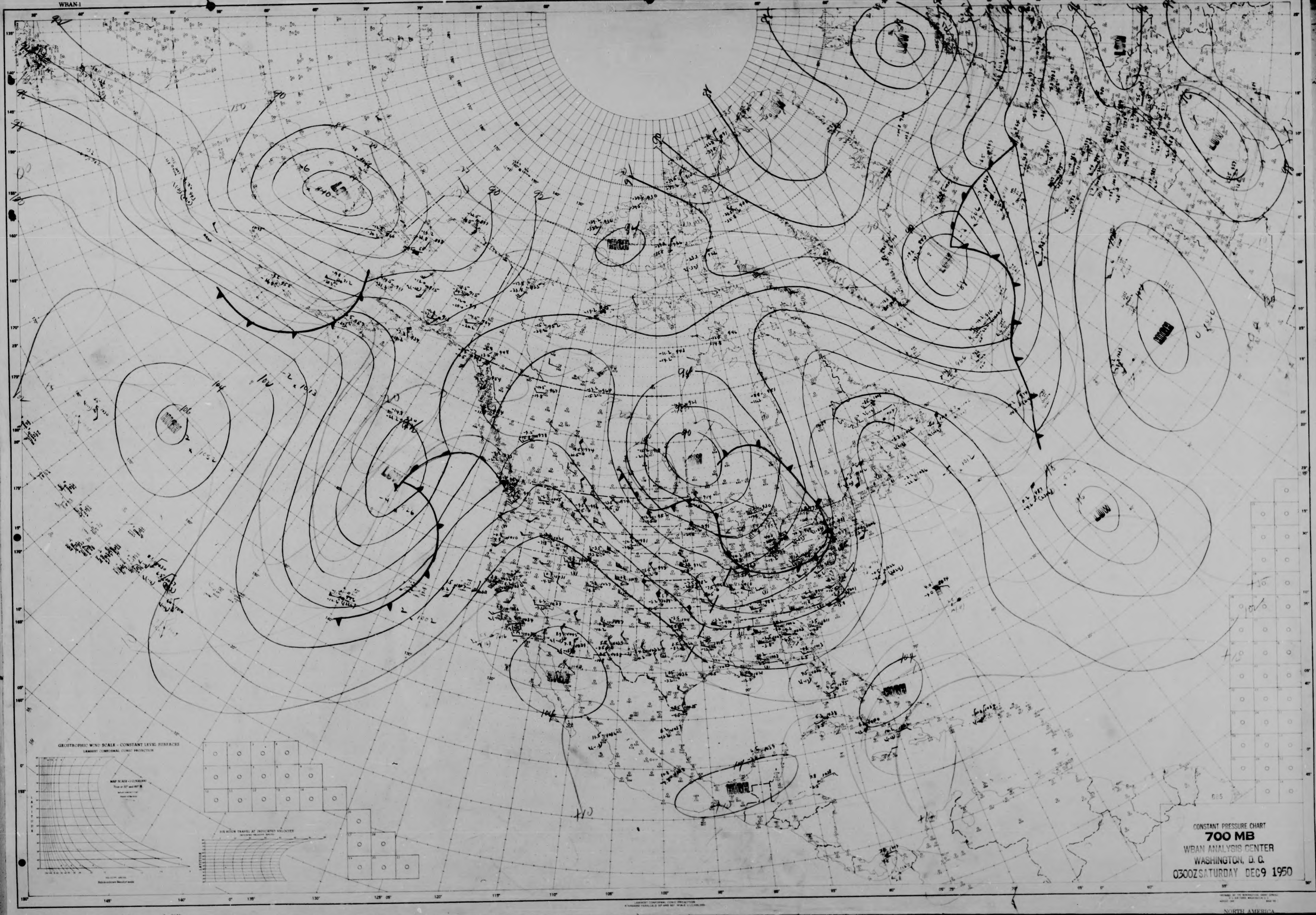

NORTH AMERICA

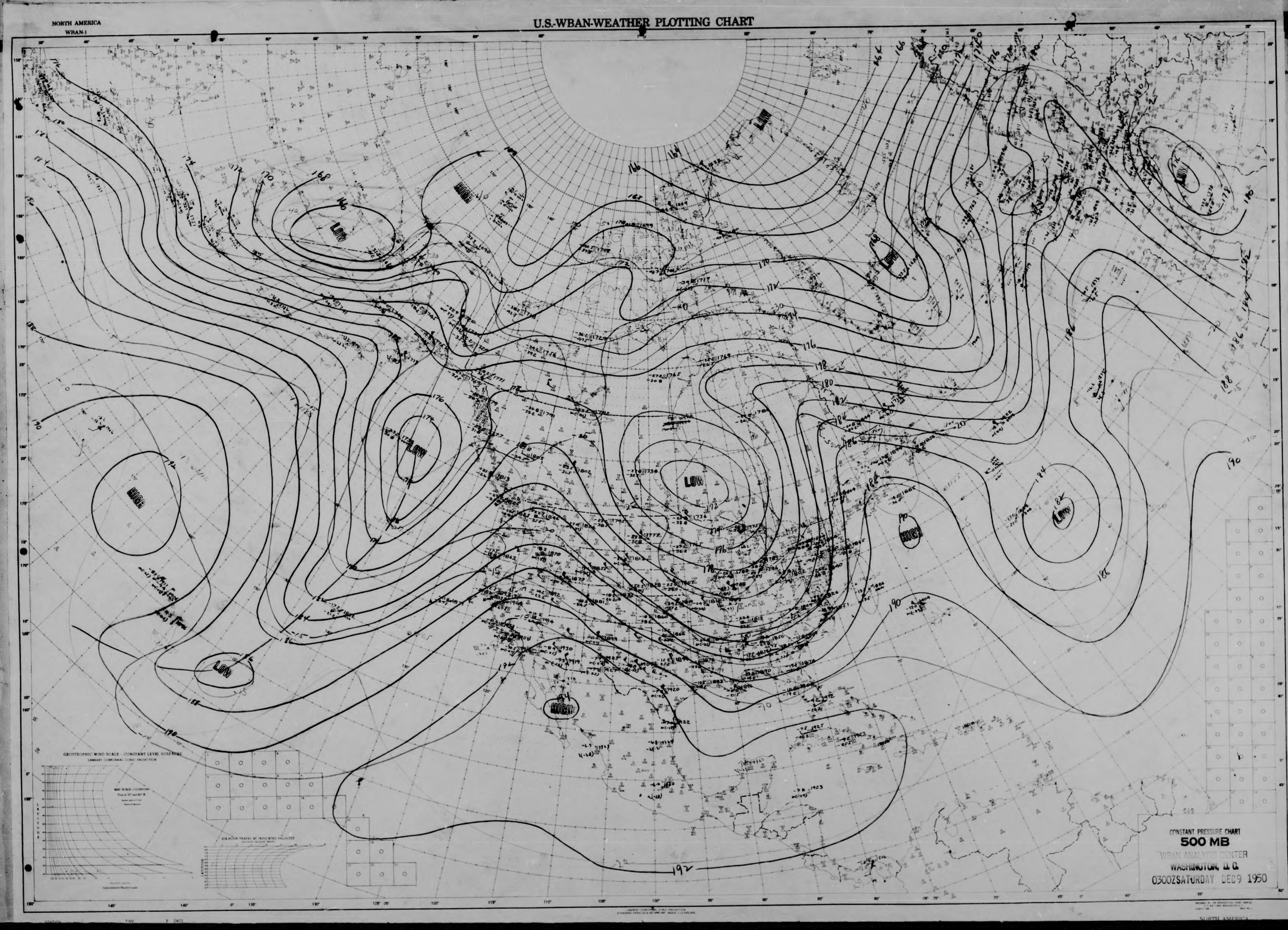
NORTH AMERICA
WBAN-1
U.S.-WBAN-WEATHER PLOTTING CHART
LOW
HIGH
CONSTANT PRESSURE CHART
500 MB
WBAN ANALYSIS CENTER
WASHINGTON, D.C.
0300Z SATURDAY DEC 9 1950

NORTH AMERICA
WBAN-1

U.S.-WBAN-WEATHER PLOTTING CHART

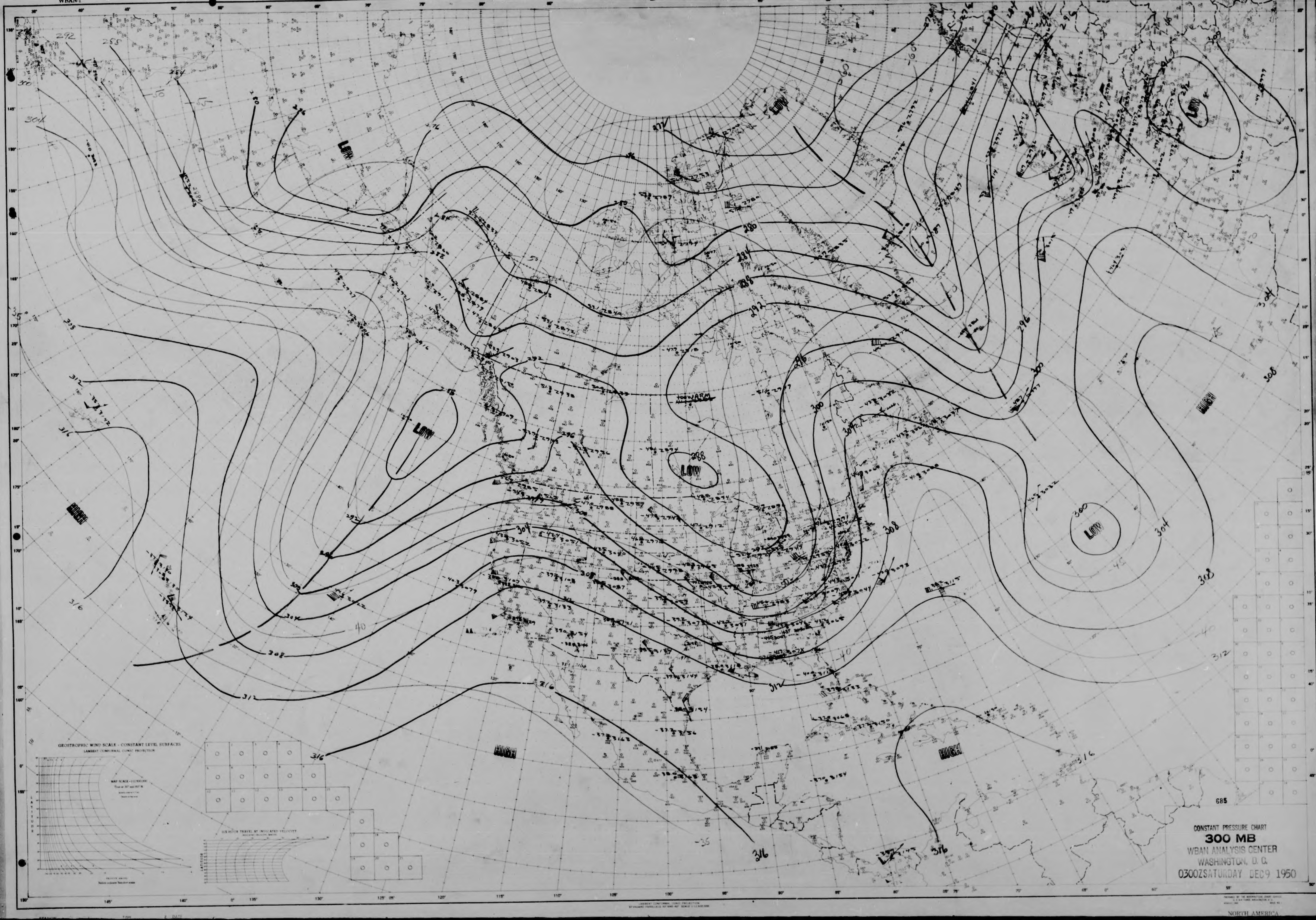

NORTH AMERICA

NORTH AMERICA
WBAN-1

U.S.-WBAN-WEATHER PLOTTING CHART

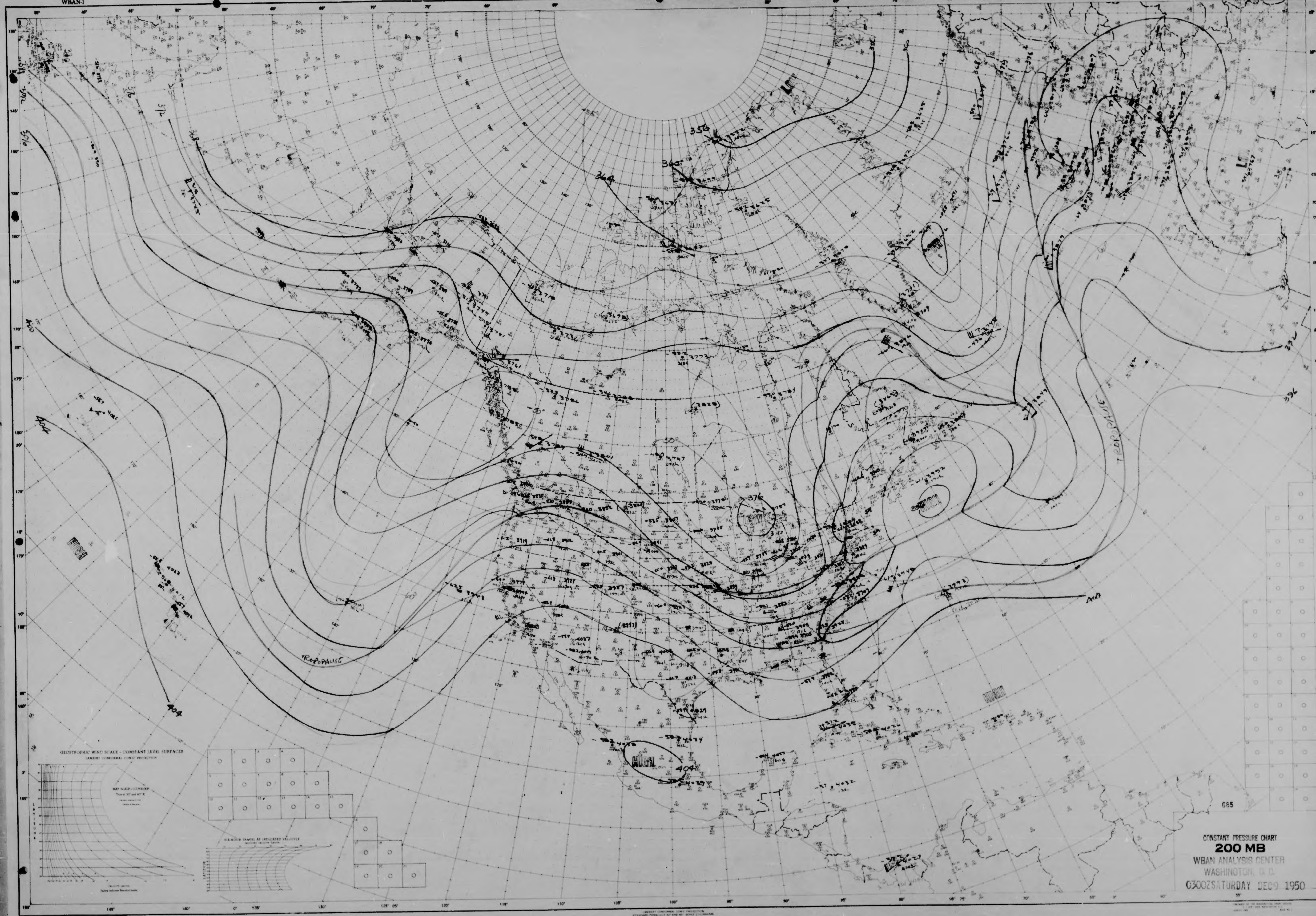

NORTH AMERICA

NORTH AMERICA
WBAN-1

U.S.-WBAN-WEATHER PLOTTING CHART

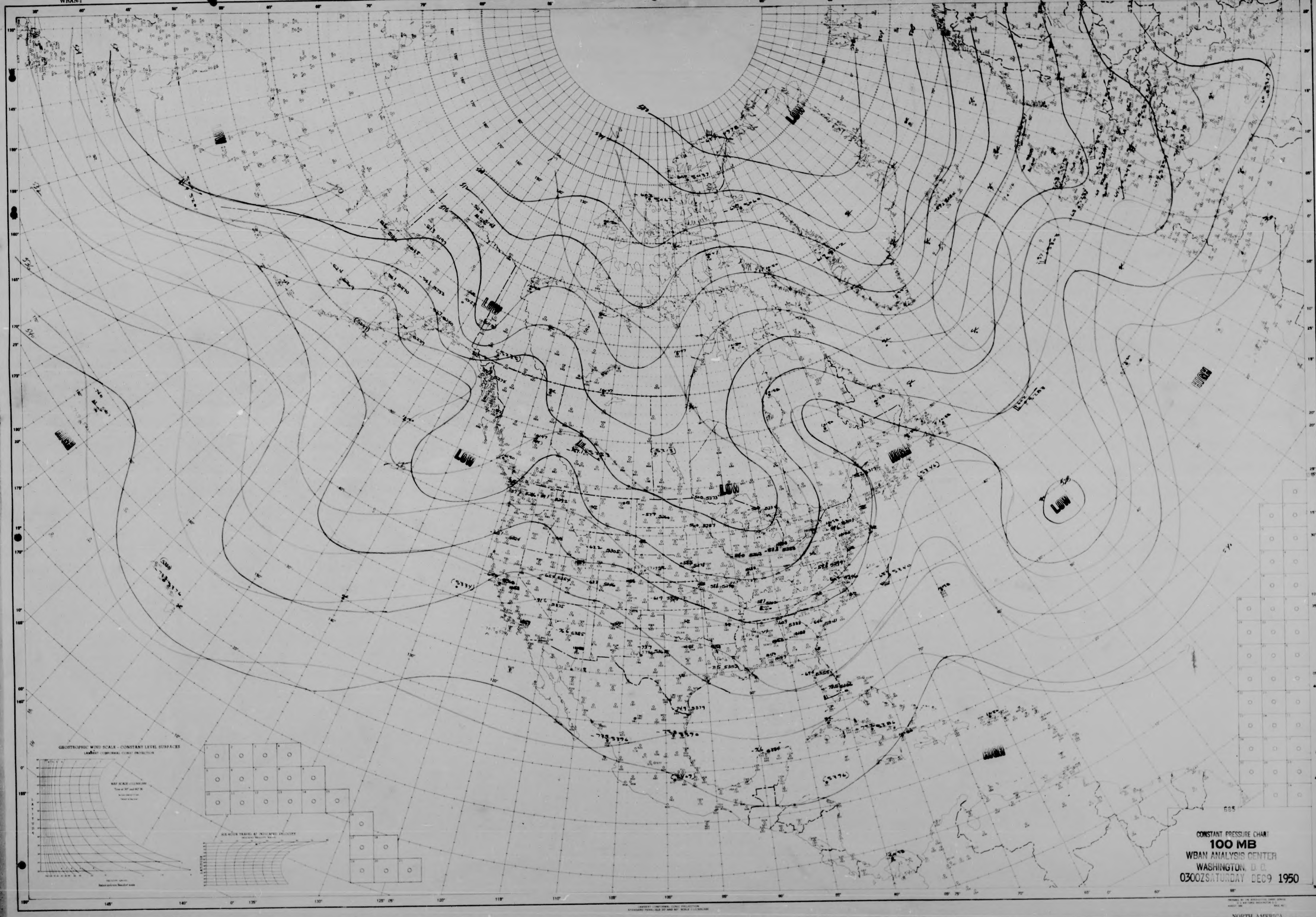

NORTH AMERICA

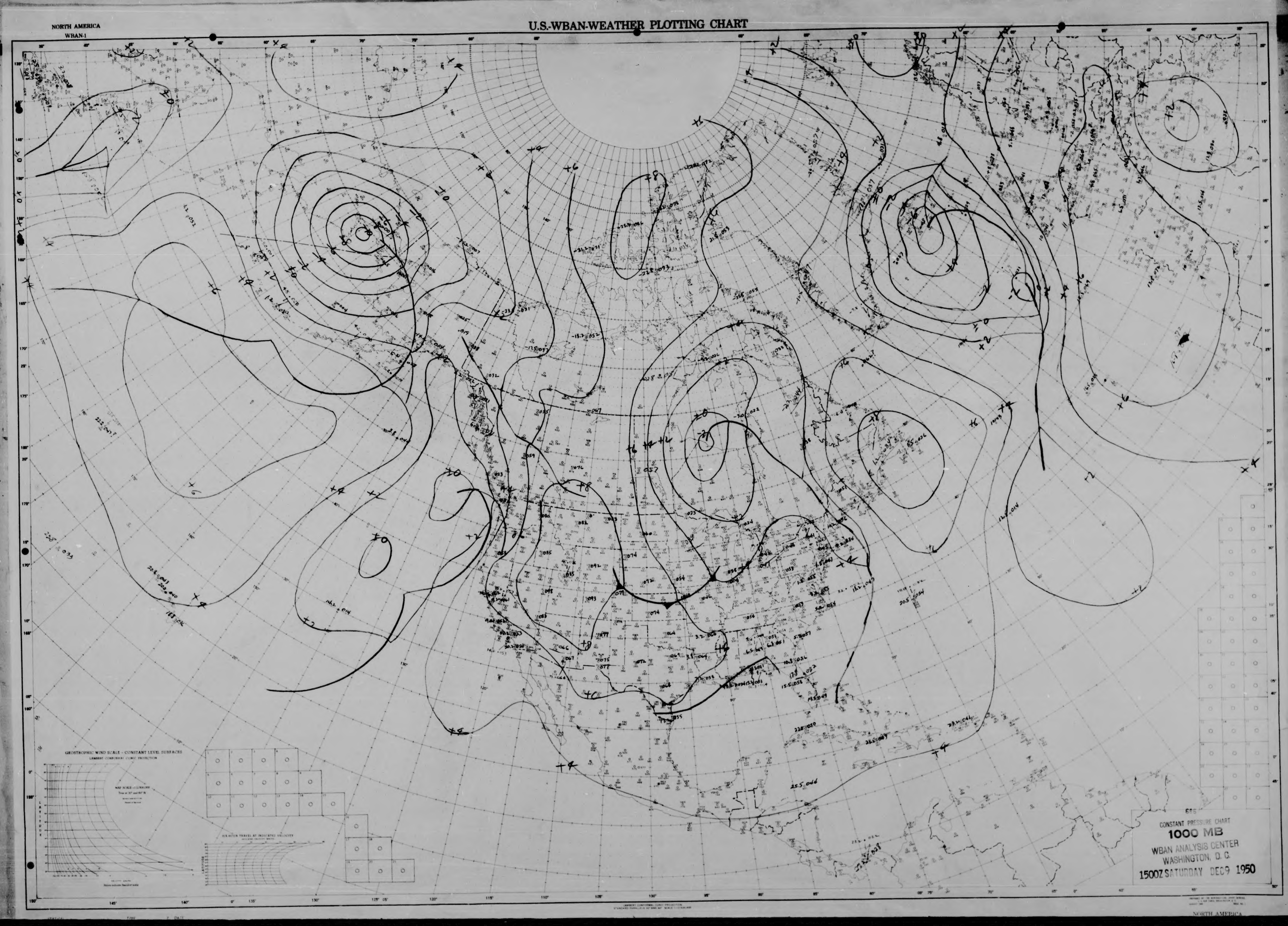
NORTH AMERICA
WBAN-1
U.S.-WBAN-WEATHER PLOTTING CHART
CONSTANT PRESSURE CHART
1000 MB
WBAN ANALYSIS CENTER
WASHINGTON, D.C.
1500Z SATURDAY DEC 9 1950
NORTH AMERICA

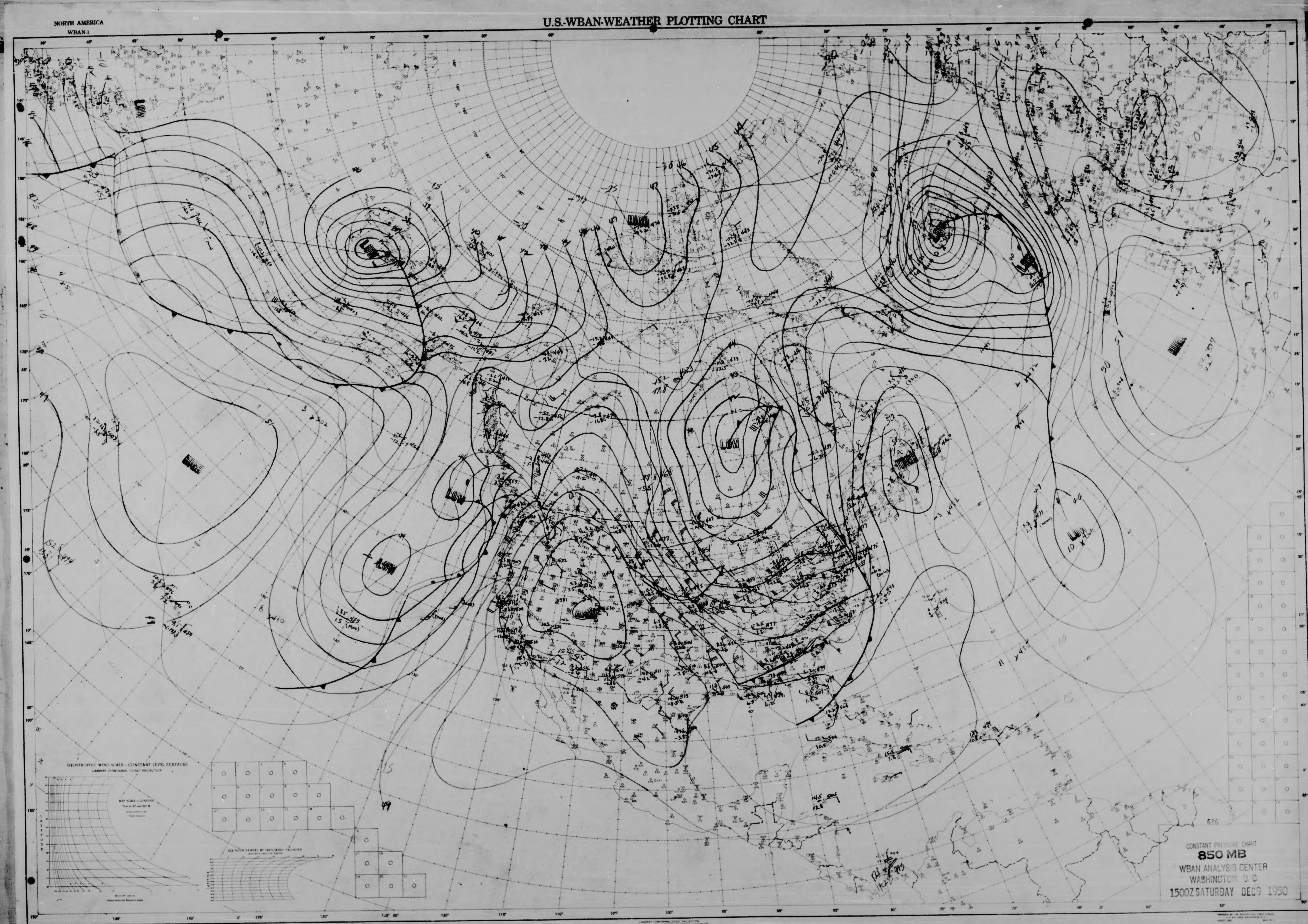
NORTH AMERICA
WBAN-1
U.S.-WBAN-WEATHER PLOTTING CHART
GEOSTROPHIC WIND SCALE - CONSTANT LEVEL SURFACES
LAMBERT CONFORMAL CONIC PROJECTION
CONSTANT PRESSURE CHART
850 MB
WBAN ANALYSIS CENTER
WASHINGTON D C
1500Z SATURDAY DEC9 1950
NORTH AMERICA

NORTH AMERICA
WBAN-1

U.S.-WBAN-WEATHER PLOTTING CHART

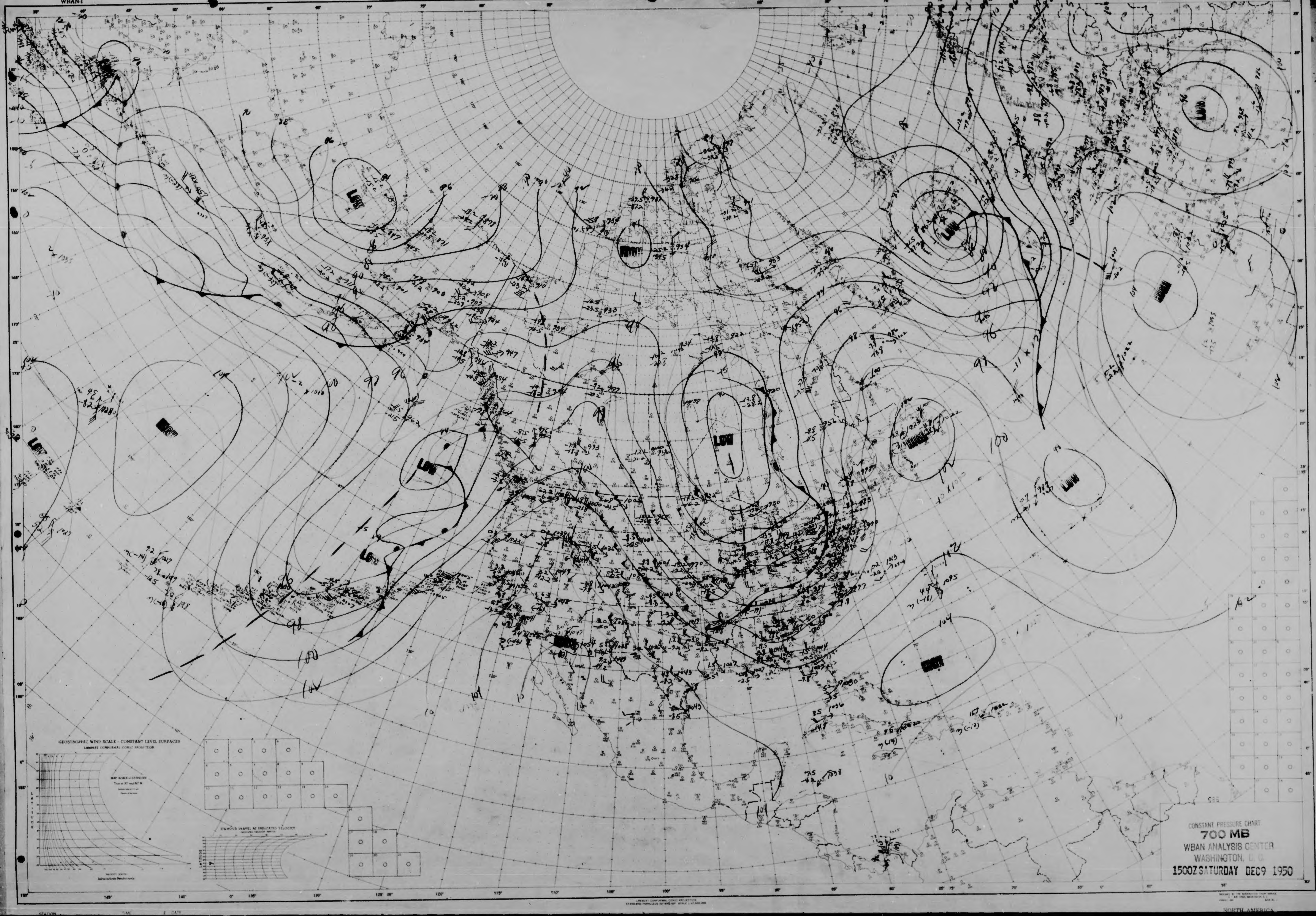

NORTH AMERICA

NORTH AMERICA
WBAN-1

U.S.-WBAN-WEATHER PLOTTING CHART

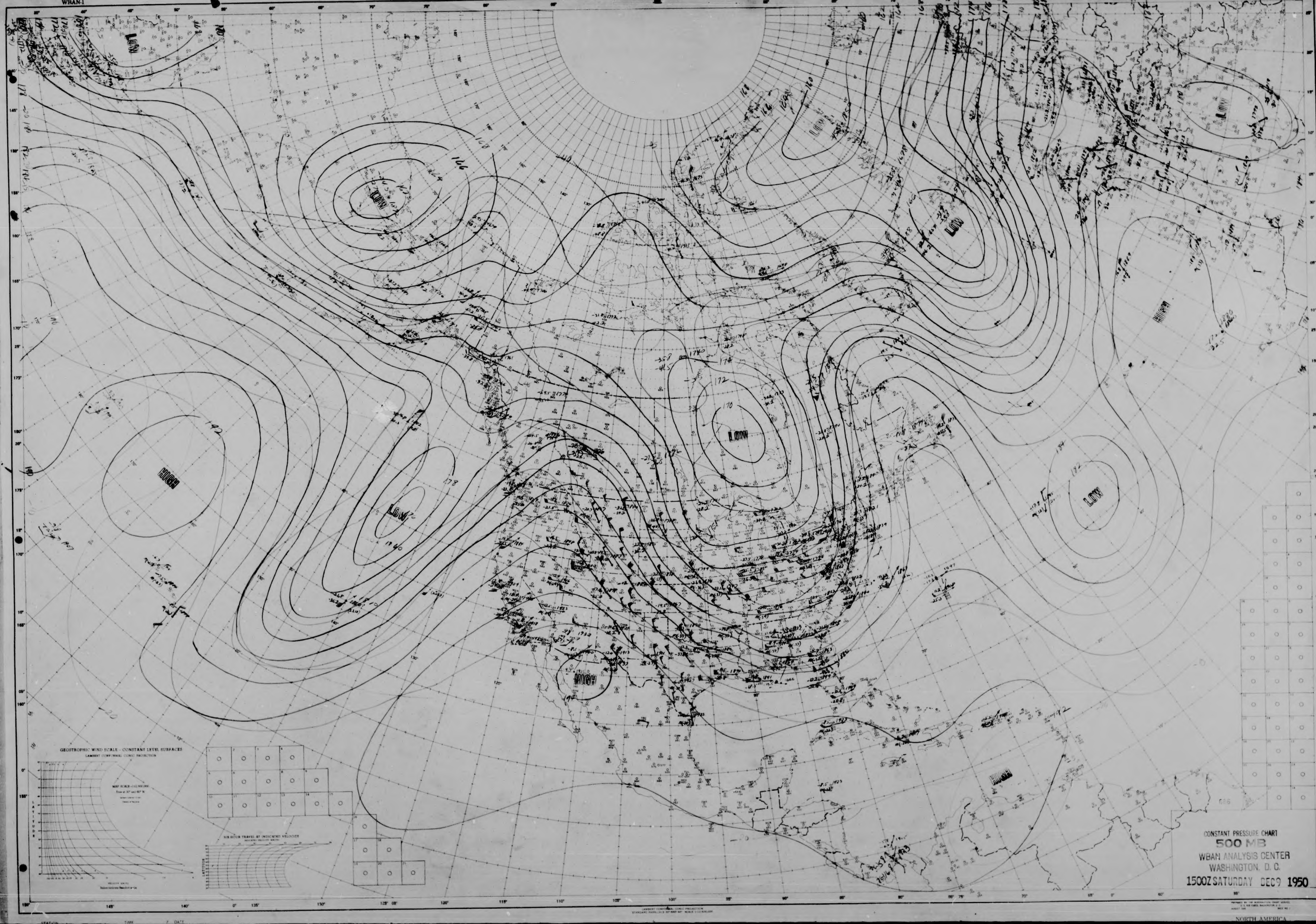

NORTH AMERICA

NORTH AMERICA
WBAN-1

U.S.-WBAN-WEATHER PLOTTING CHART

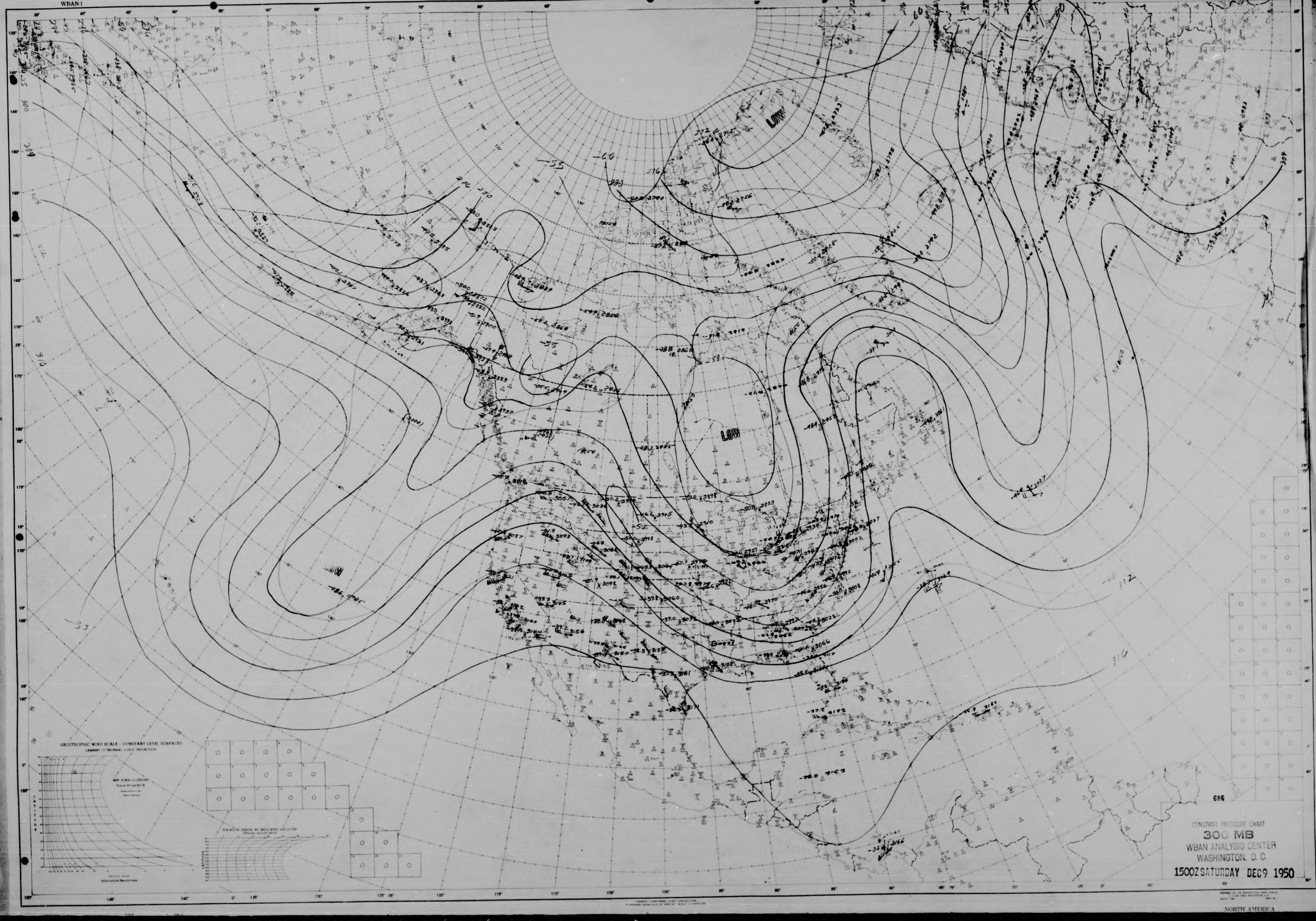

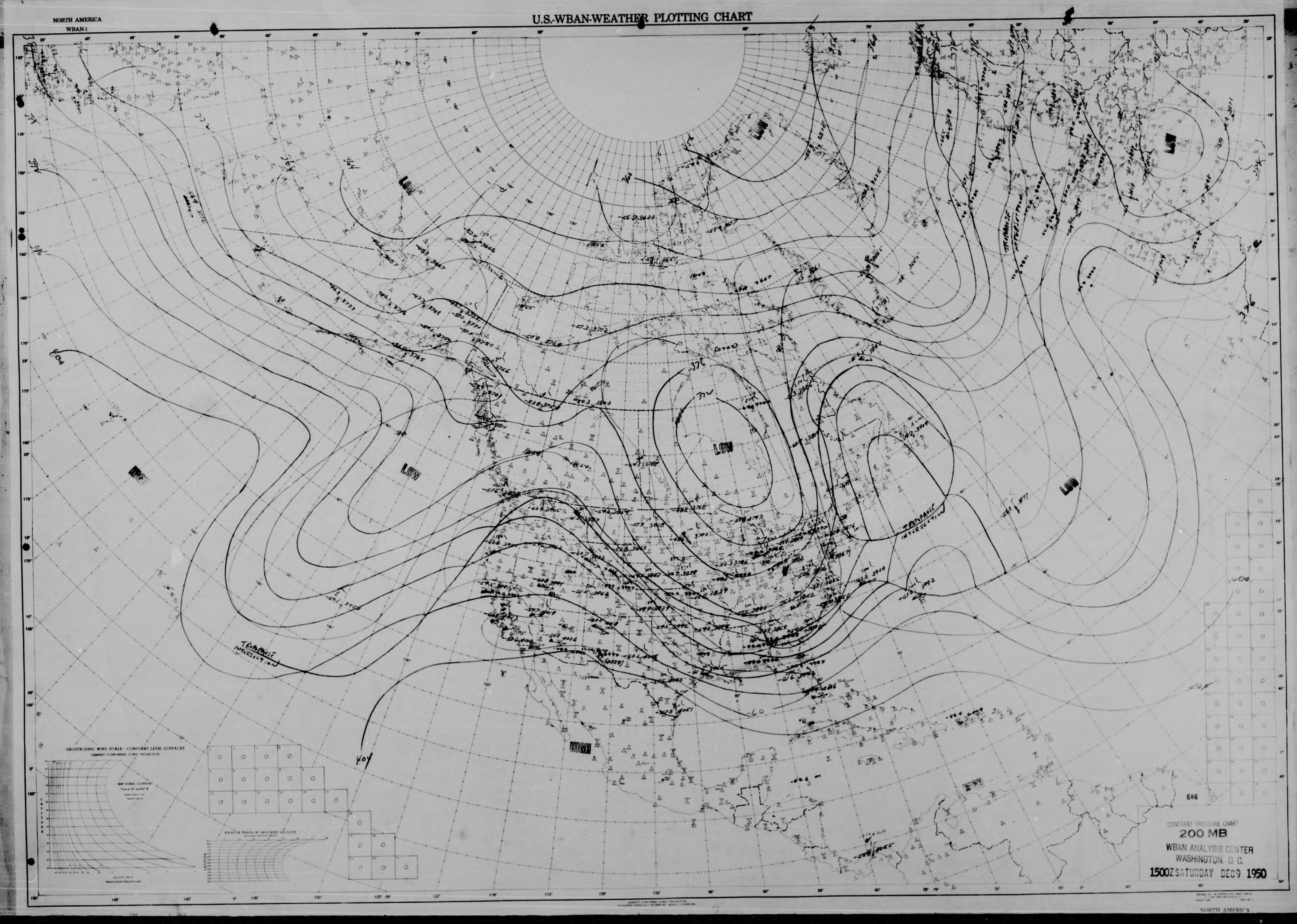
NORTH AMERICA
WBAN-1
U.S.-WBAN-WEATHER PLOTTING CHART
LOW
LOW
LOW
LOW
LOW
LOW
HIGH
HIGH
TROPOPAUSE INTERSECTION
GEOSTROPHIC WIND SCALE - CONSTANT LEVEL SURFACES
686
CONSTANT PRESSURE CHART
200 MB
WBAN ANALYSIS CENTER
WASHINGTON, D. C.
1500Z SATURDAY DEC 9 1950
NORTH AMERICA

NORTH AMERICA
WBAN-1

U.S.-WBAN-WEATHER PLOTTING CHART

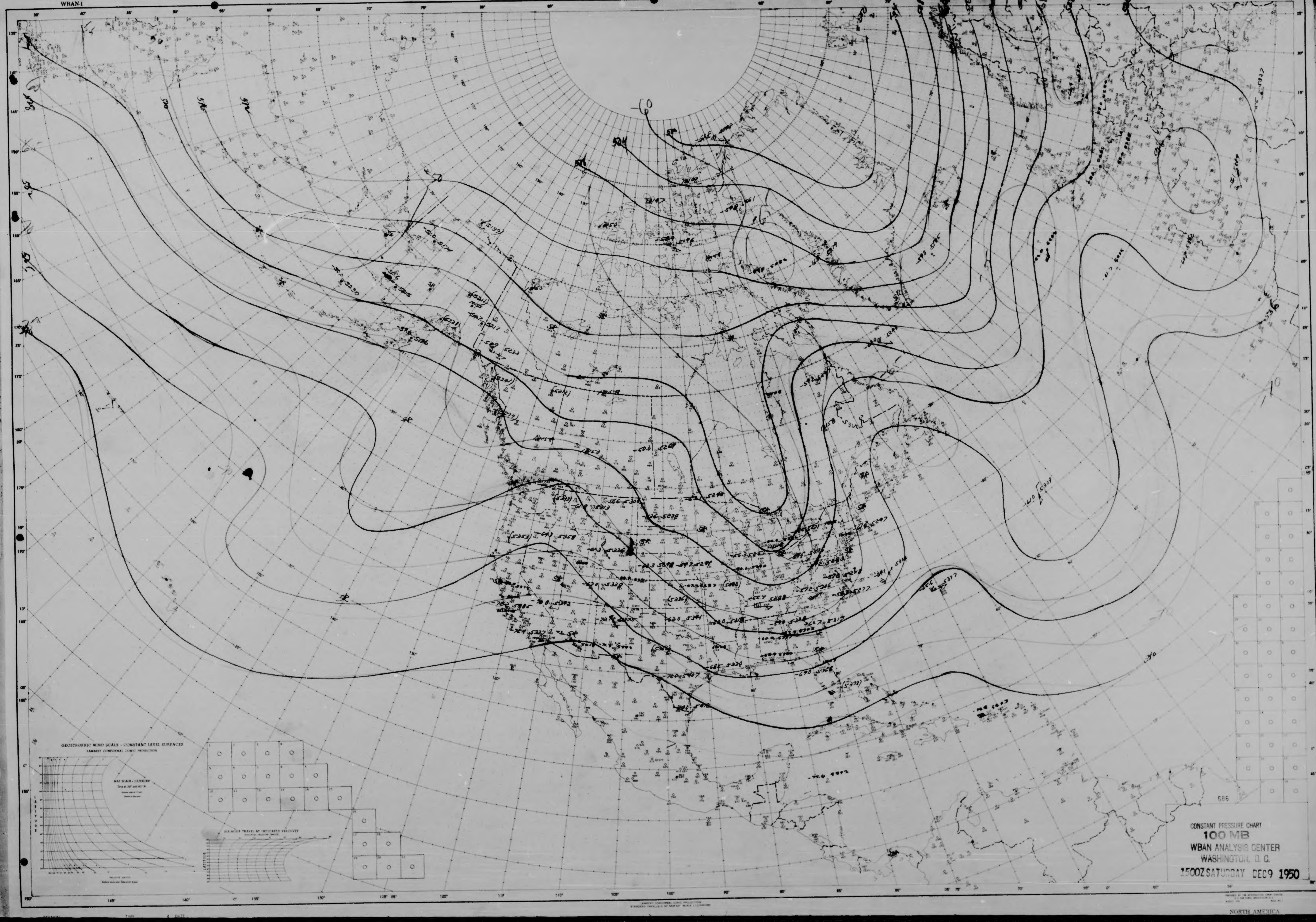

NORTH AMERICA

NORTH AMERICA
WBAN-1
U.S.-WBAN-WEATHER PLOTTING CHART
GEOSTROPHIC WIND SCALE - CONSTANT LEVEL SURFACES
CONSTANT PRESSURE CHART
1000 MB
WBAN ANALYSIS CENTER
WASHINGTON, D. C.
0300Z SUNDAY DEC 10 1950
NORTH AMERICA

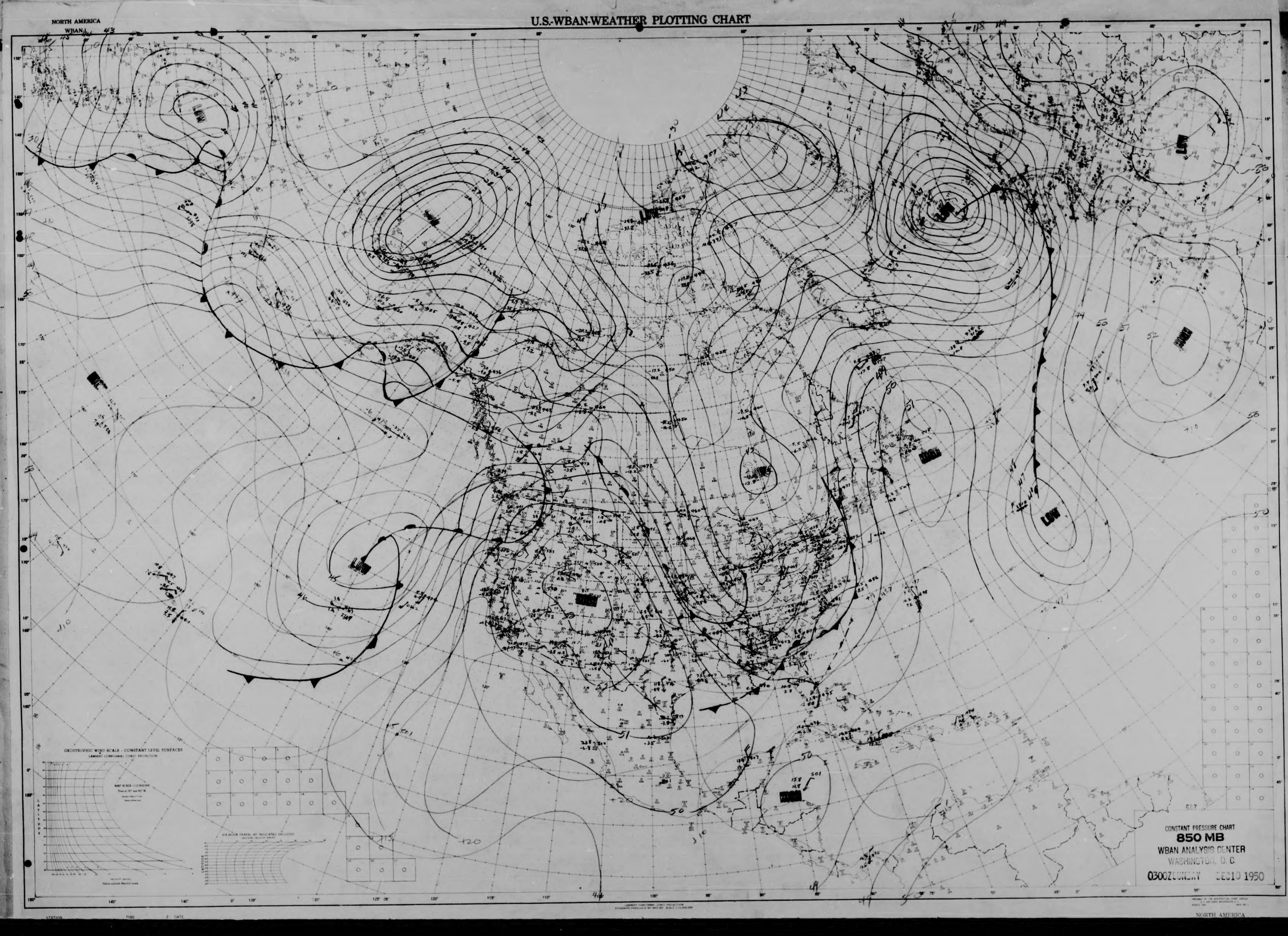

NORTH AMERICA
WBAN
U.S.-WBAN-WEATHER PLOTTING CHART
LOW
GEOSTROPHIC WIND SCALE - CONSTANT LEVEL SURFACES
LAMBERT CONFORMAL CONIC PROJECTION
CONSTANT PRESSURE CHART
850 MB
WBAN ANALYSIS CENTER
WASHINGTON, D. C.
0300Z
1950
NORTH AMERICA

NORTH AMERICA
WBAN-1

U.S.-WBAN-WEATHER PLOTTING CHART

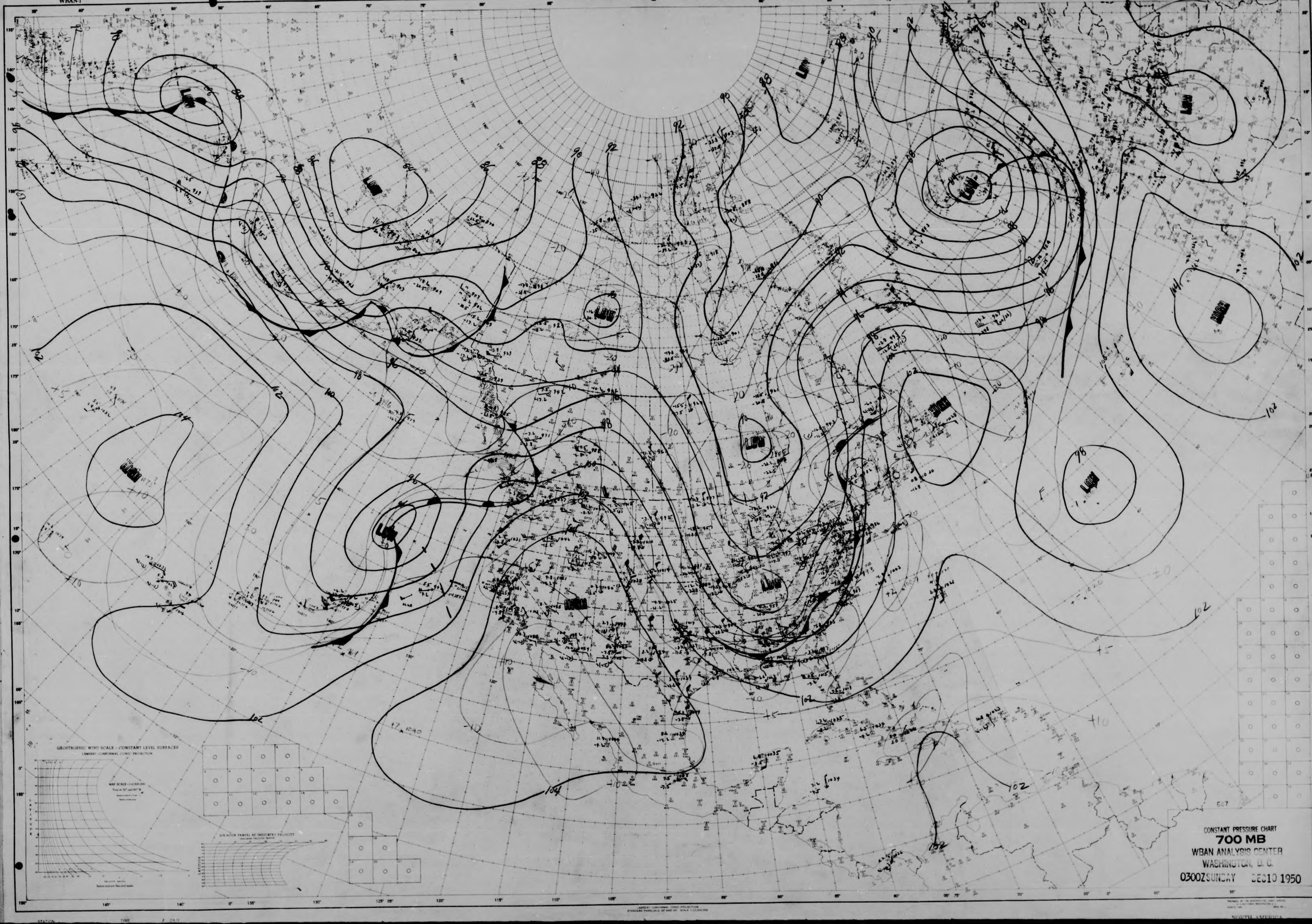

STATION TIME Z DATE
NORTH AMERICA

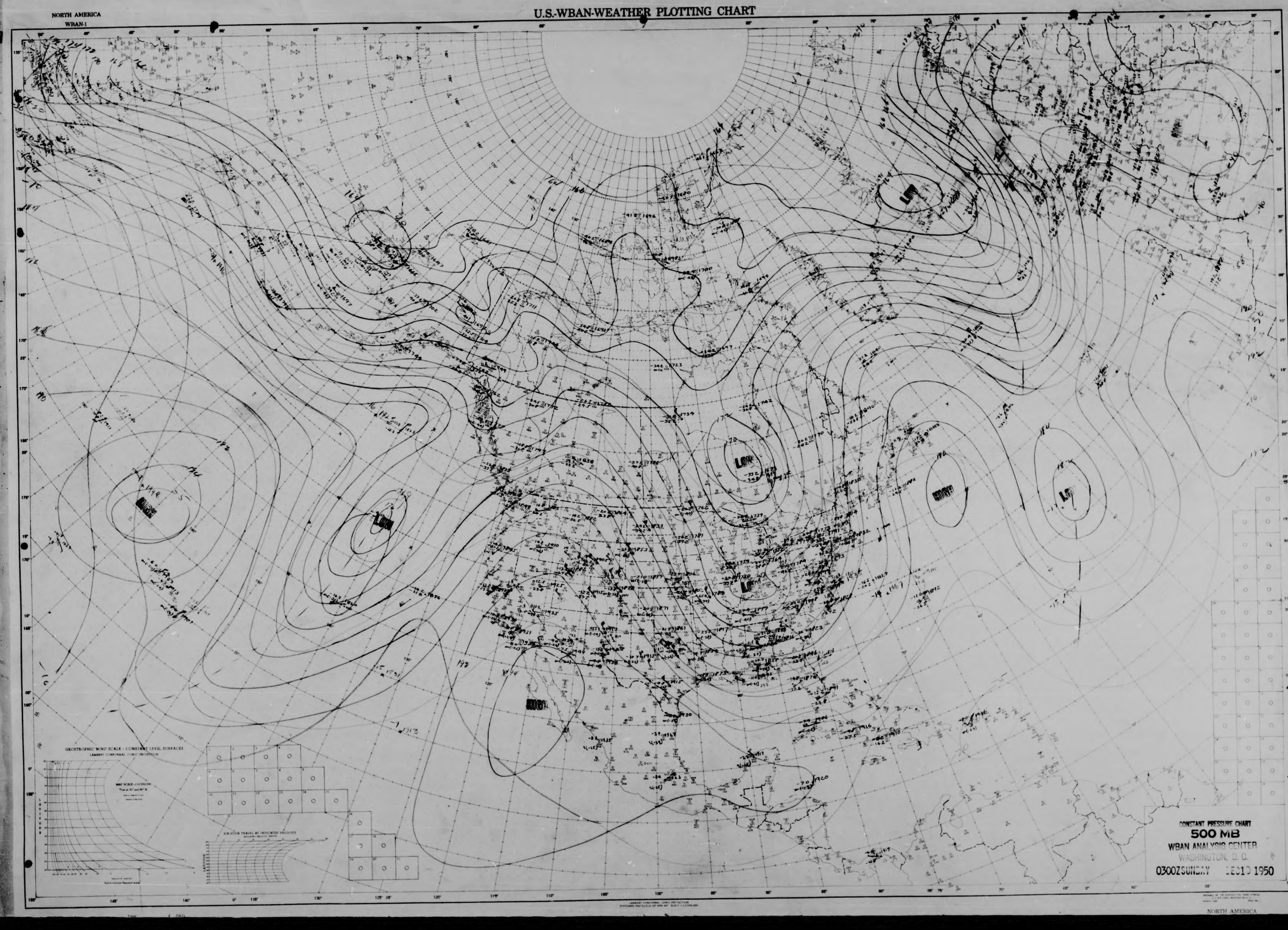
NORTH AMERICA
WBAN-1
U.S.-WBAN-WEATHER PLOTTING CHART
LOW
HIGH
CONSTANT PRESSURE CHART
500 MB
WBAN ANALYSIS CENTER
WASHINGTON, D. C.
0300Z SUNDAY DEC 10 1950
NORTH AMERICA

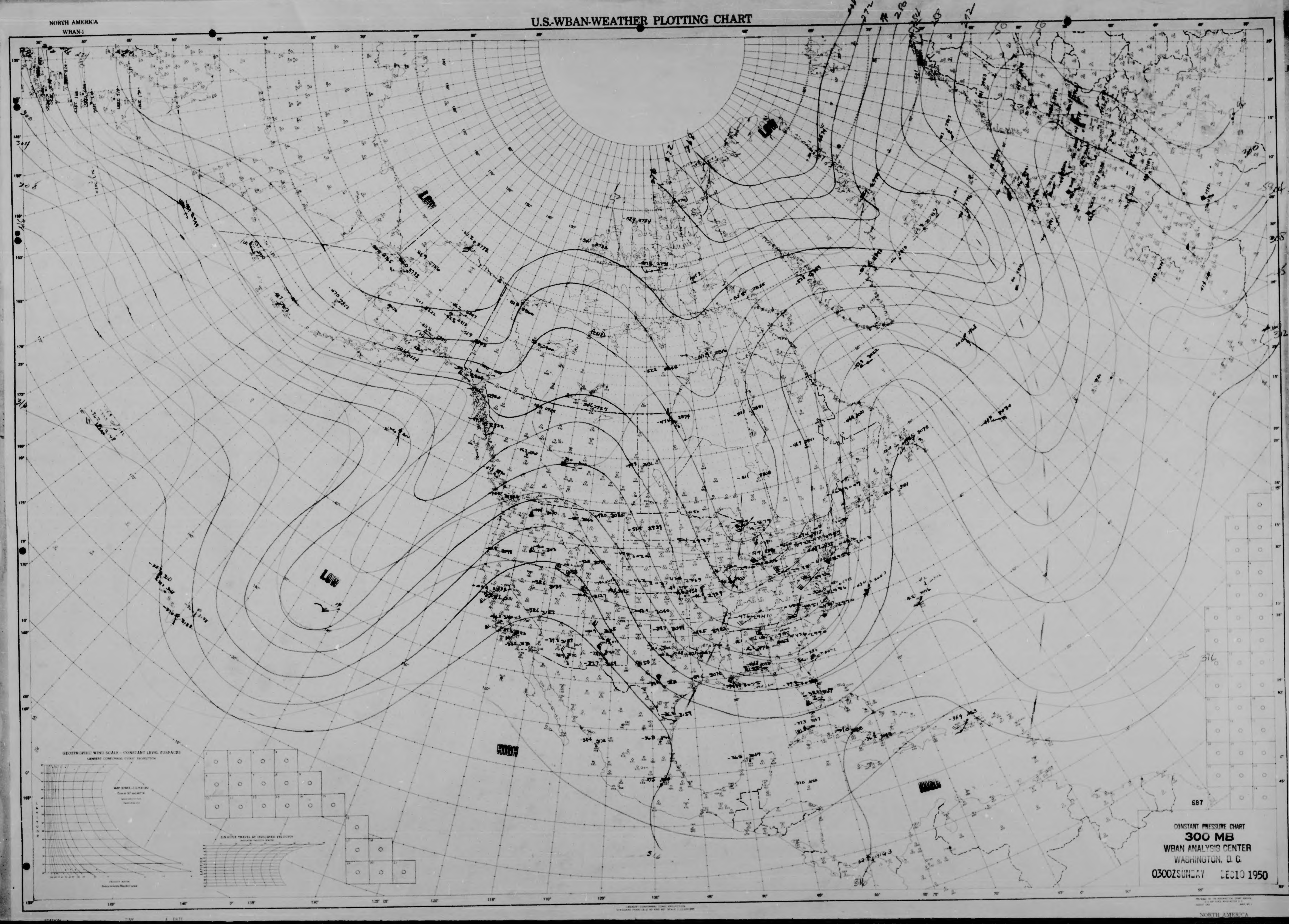

NORTH AMERICA
WBAN-1
U.S.-WBAN-WEATHER PLOTTING CHART
LOW
LOW
LOW
HIGH
HIGH
687
CONSTANT PRESSURE CHART
300 MB
WBAN ANALYSIS CENTER
WASHINGTON, D. C.
0300Z SUNDAY DEC 10 1950
GEOSTROPHIC WIND SCALE—CONSTANT LEVEL SURFACES
NORTH AMERICA

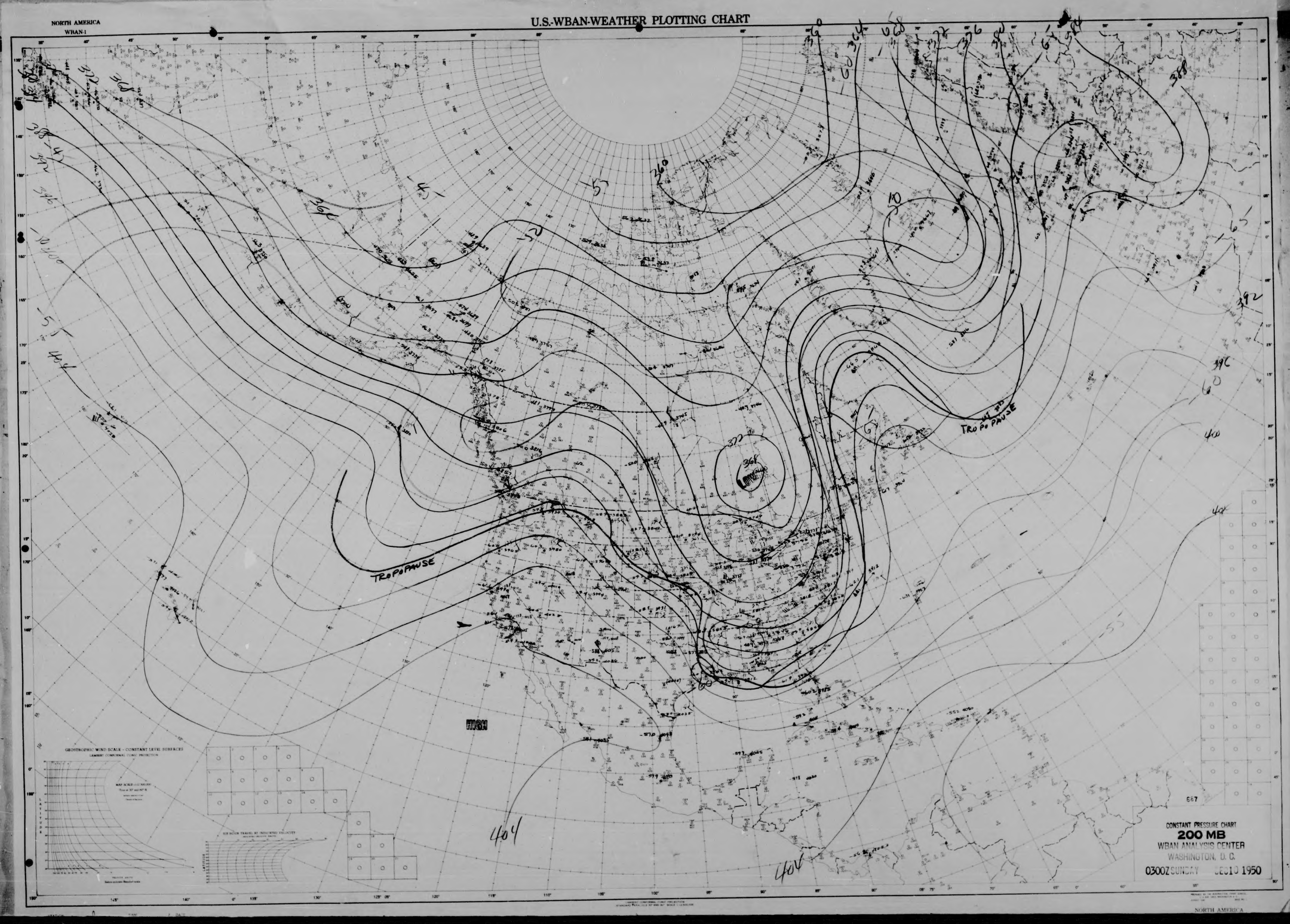

NORTH AMERICA
WBAN-1
U.S.-WBAN-WEATHER PLOTTING CHART
TROPOPAUSE
TROPOPAUSE
HIGH
GEOSTROPHIC WIND SCALE - CONSTANT LEVEL SURFACES
CONSTANT PRESSURE CHART
200 MB
WBAN ANALYSIS CENTER
WASHINGTON, D.C.
0300Z SUNDAY DEC 10 1950
NORTH AMERICA

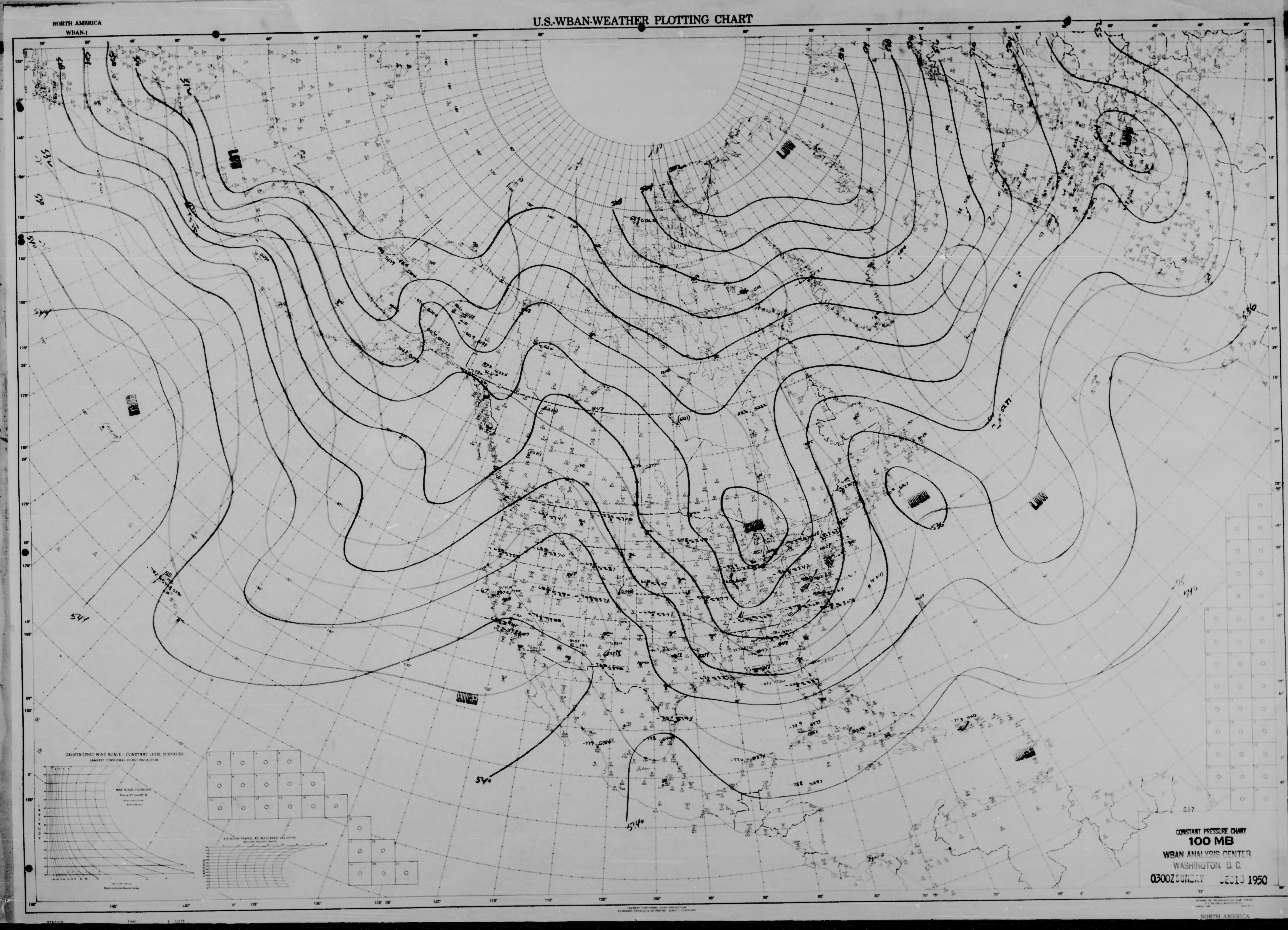

NORTH AMERICA
WBAN-1
U.S.-WBAN-WEATHER PLOTTING CHART
LOW
LOW
LOW
LOW
HIGH
HIGH
HIGH
HIGH
GEOSTROPHIC WIND SCALE - CONSTANT LEVEL SURFACES
CONSTANT PRESSURE CHART
100 MB
WBAN ANALYSIS CENTER
WASHINGTON, D. C.
0300Z SUNDAY DEC 10 1950
NORTH AMERICA

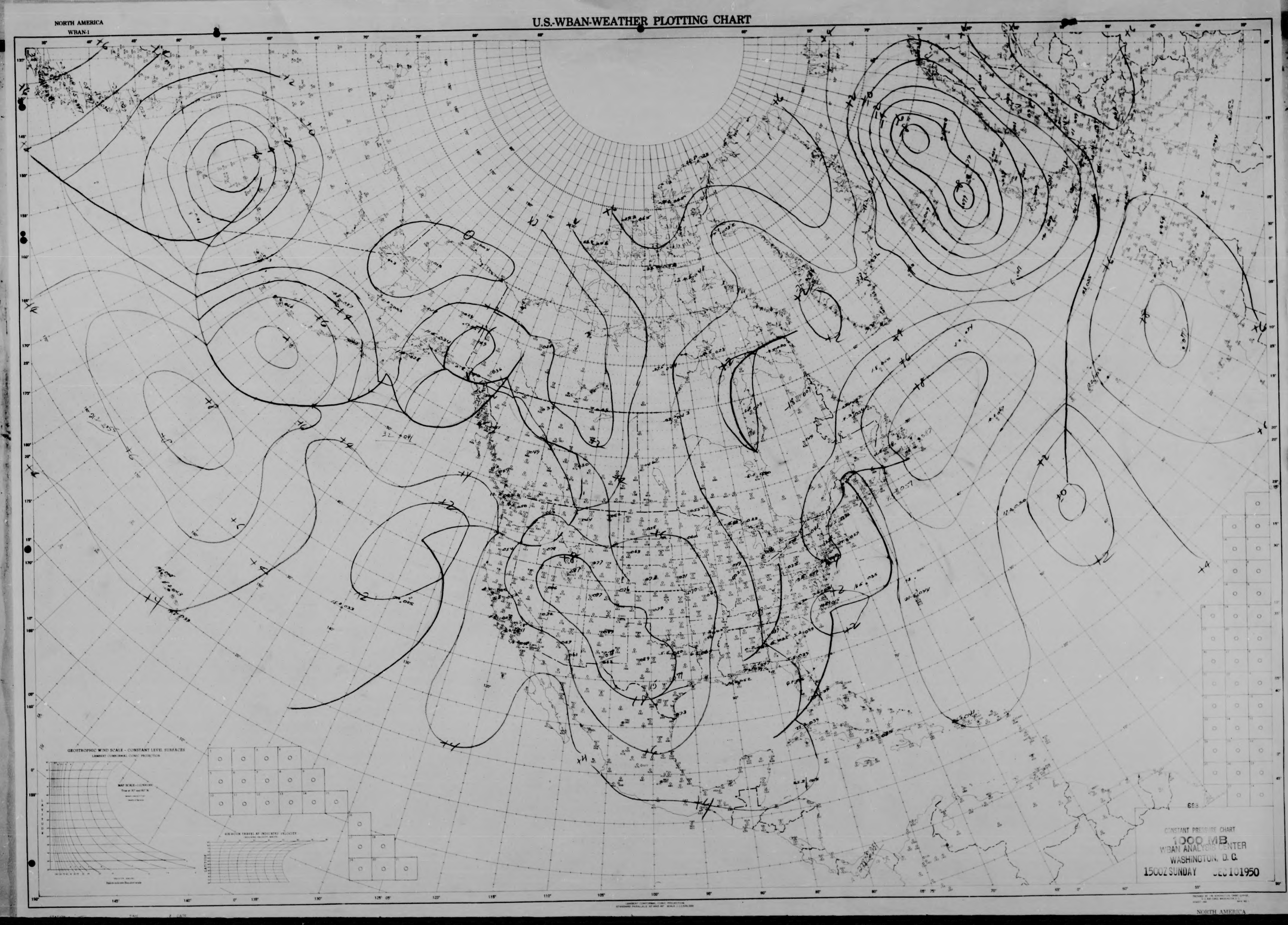
NORTH AMERICA
WBAN-1
U.S.-WBAN-WEATHER PLOTTING CHART
GEOSTROPHIC WIND SCALE - CONSTANT LEVEL SURFACES
688
CONSTANT PRESSURE CHART
1000 MB
WBAN ANALYSIS CENTER
WASHINGTON, D. C.
1500Z SUNDAY
101950
NORTH AMERICA

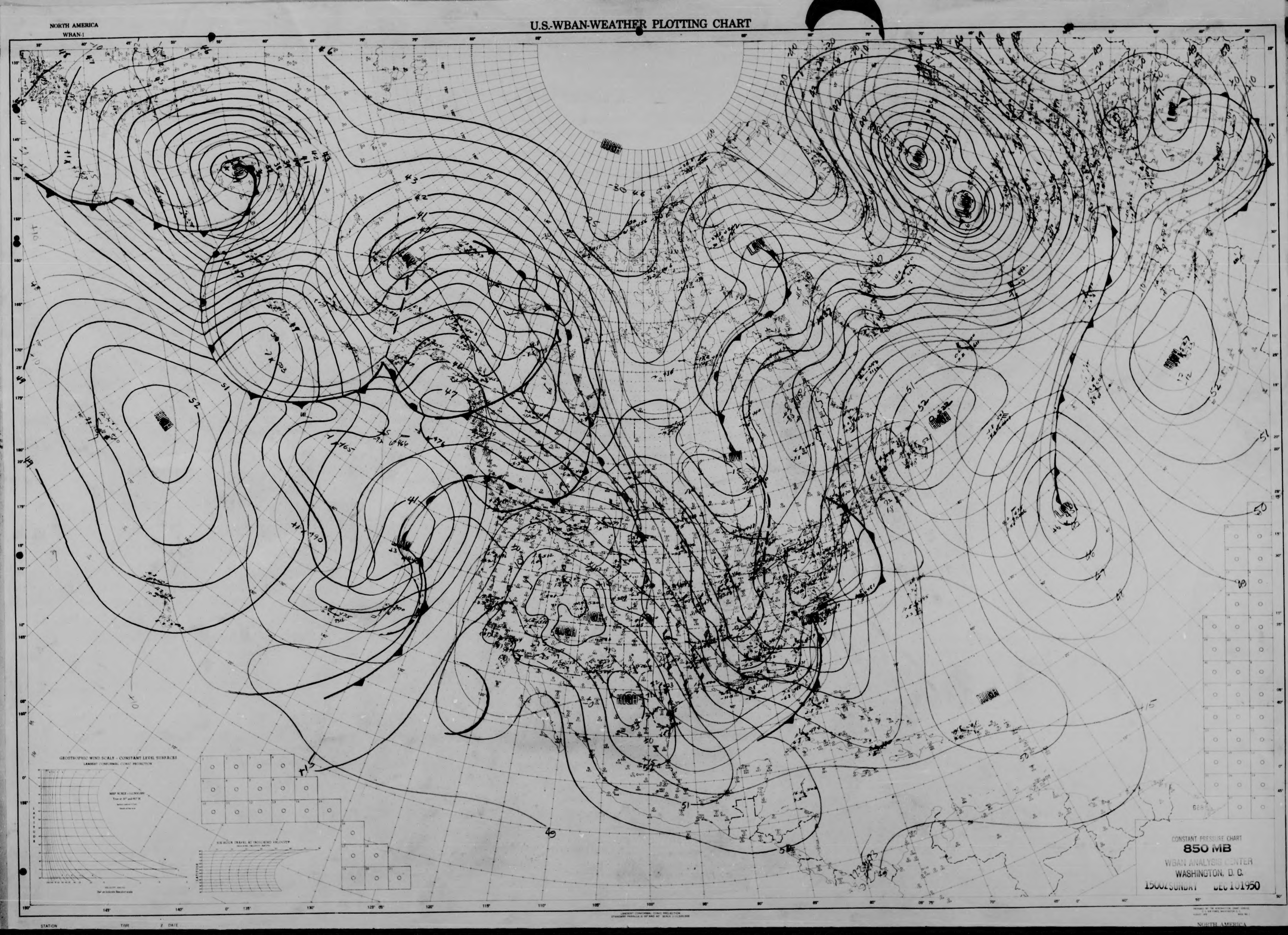

NORTH AMERICA
WBAN-1
U.S.-WBAN-WEATHER PLOTTING CHART
HIGH
LOW
GEOSTROPHIC WIND SCALE - CONSTANT LEVEL SURFACES
LAMBERT CONFORMAL CONIC PROJECTION
CONSTANT PRESSURE CHART
850 MB
WBAN ANALYSIS CENTER
WASHINGTON, D. C.
1500Z SUNDAY DEC 10 1950
STATION
TIME
DATE
NORTH AMERICA

NORTH AMERICA
WBAN-1

U.S.-WBAN-WEATHER PLOTTING CHART

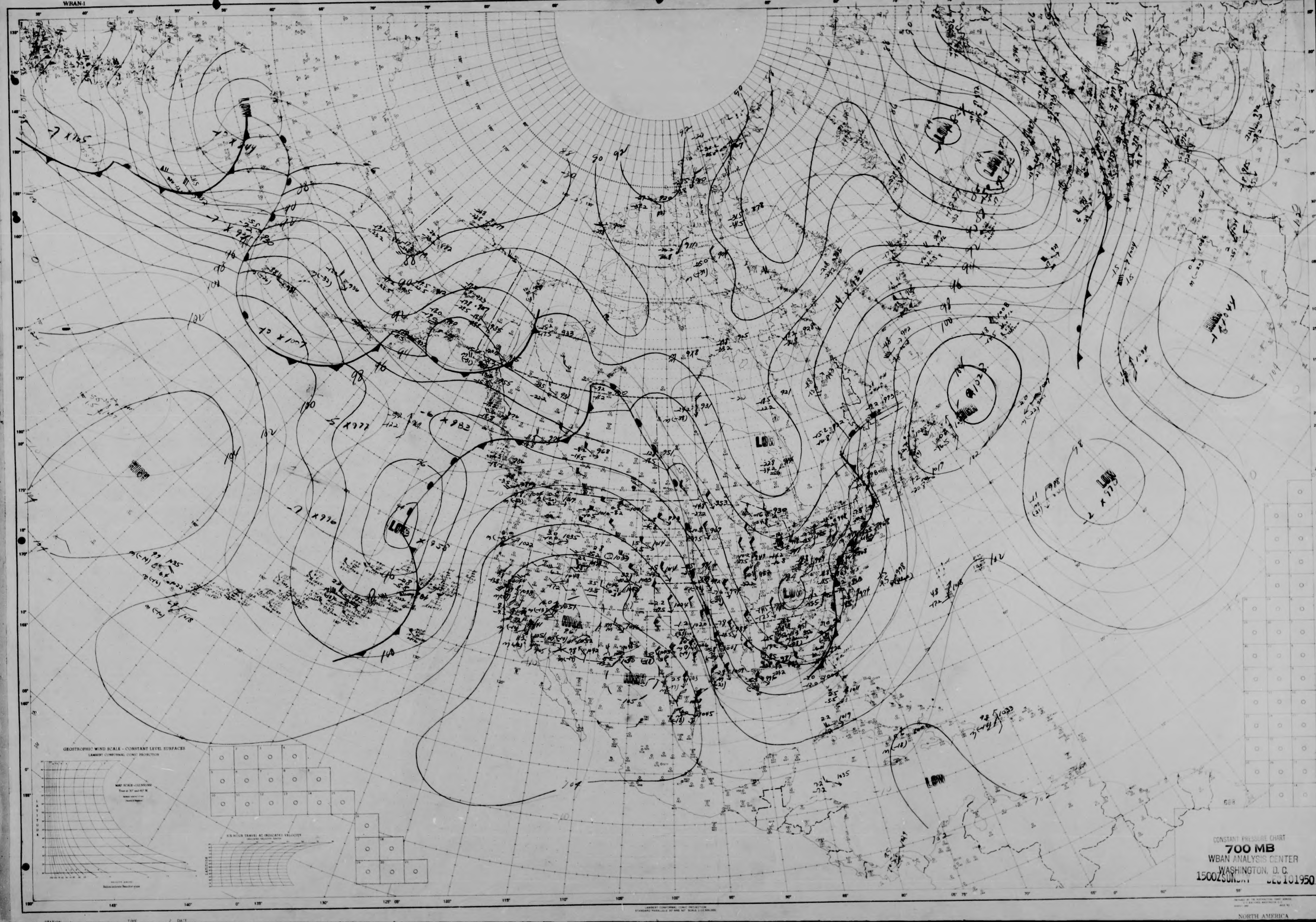

NORTH AMERICA

NORTH AMERICA
WBAN-1

U.S.-WBAN-WEATHER PLOTTING CHART

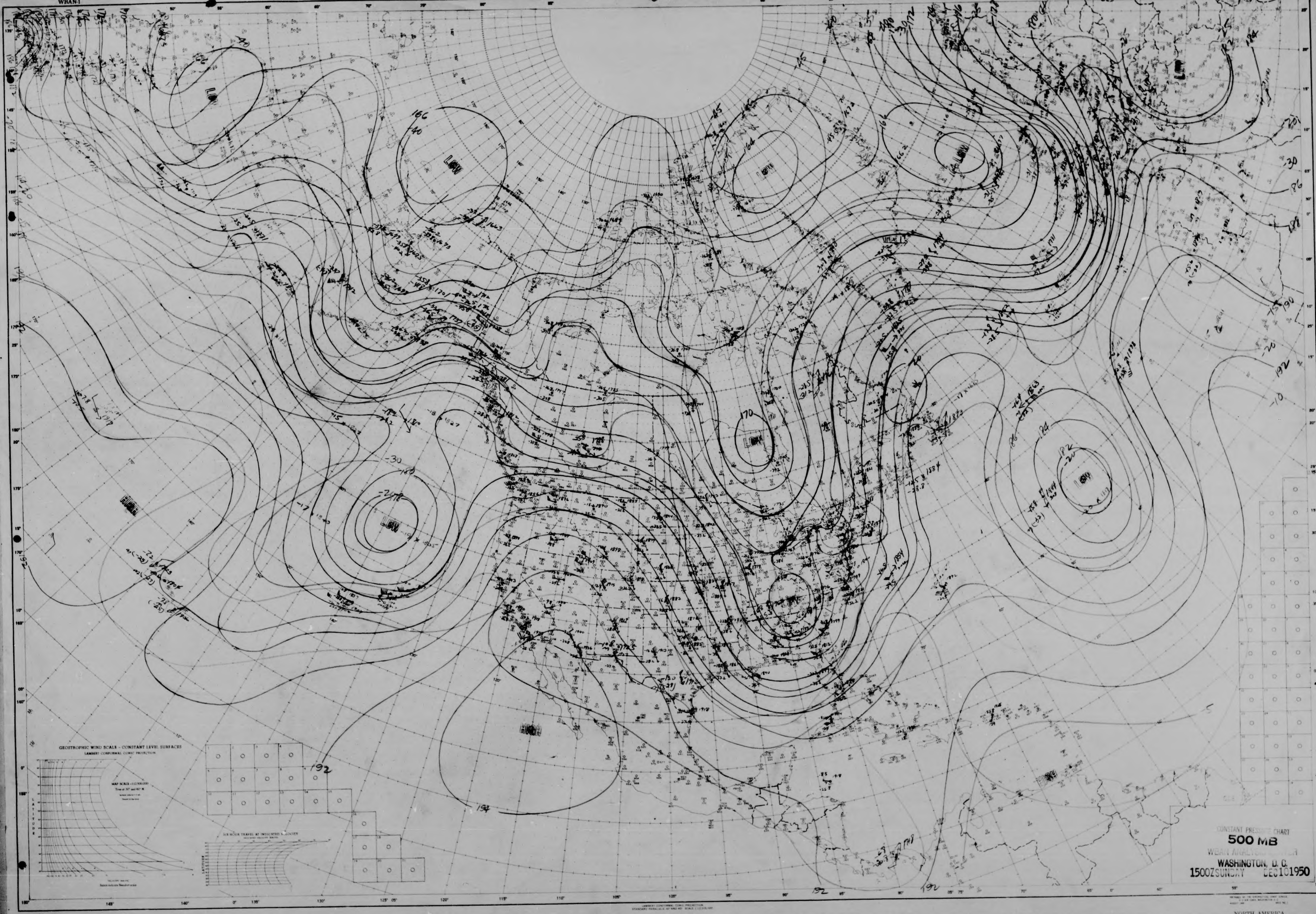

NORTH AMERICA

NORTH AMERICA
WBAN-1

U.S.-WBAN-WEATHER PLOTTING CHART

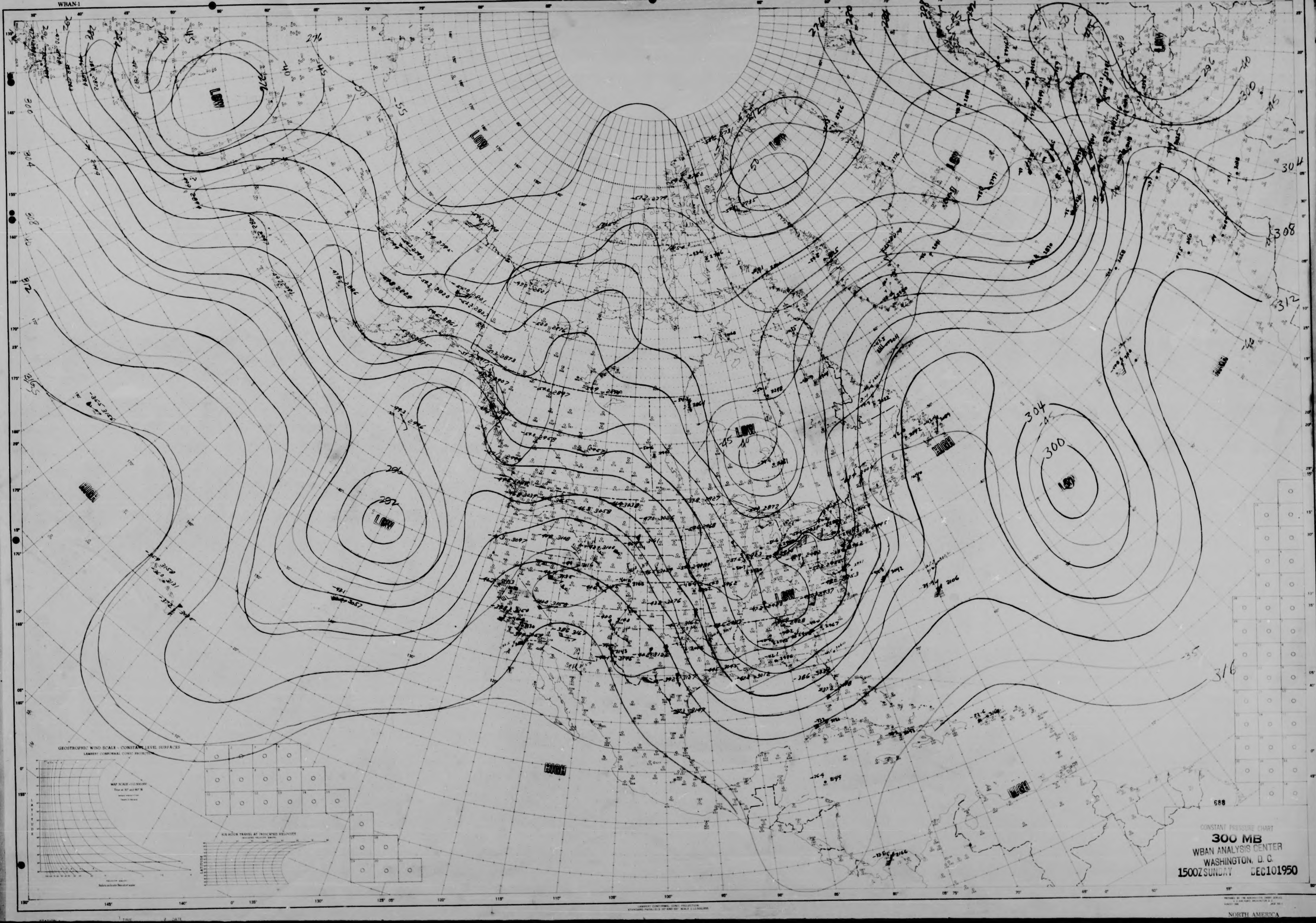

NORTH AMERICA

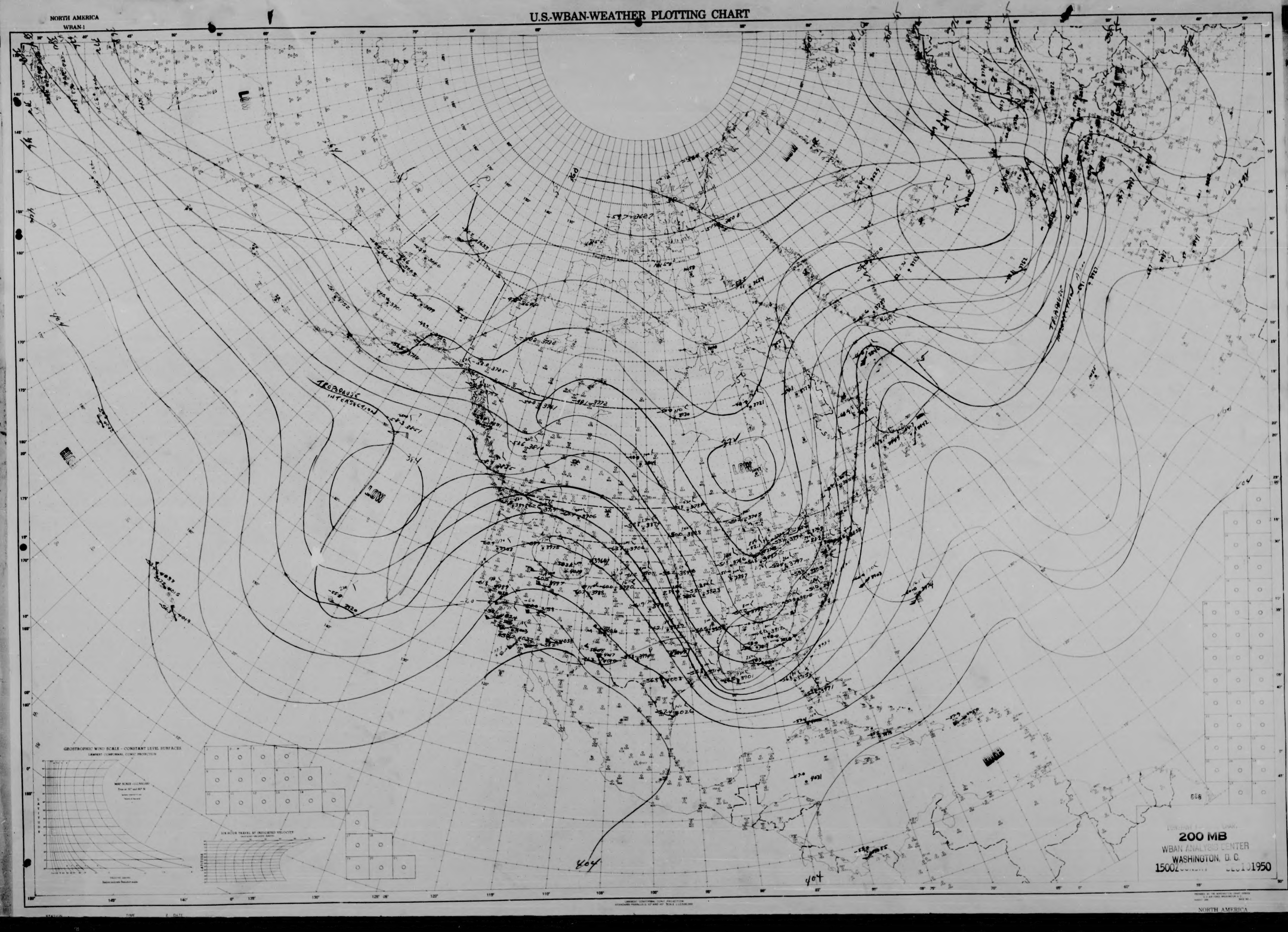
NORTH AMERICA
WBAN-1
U.S.-WBAN-WEATHER PLOTTING CHART
TROPOPAUSE INTERSECTION
LOW
LOW
GEOSTROPHIC WIND SCALE - CONSTANT LEVEL SURFACES
200 MB
WBAN ANALYSIS CENTER
WASHINGTON, D.C.
NORTH AMERICA

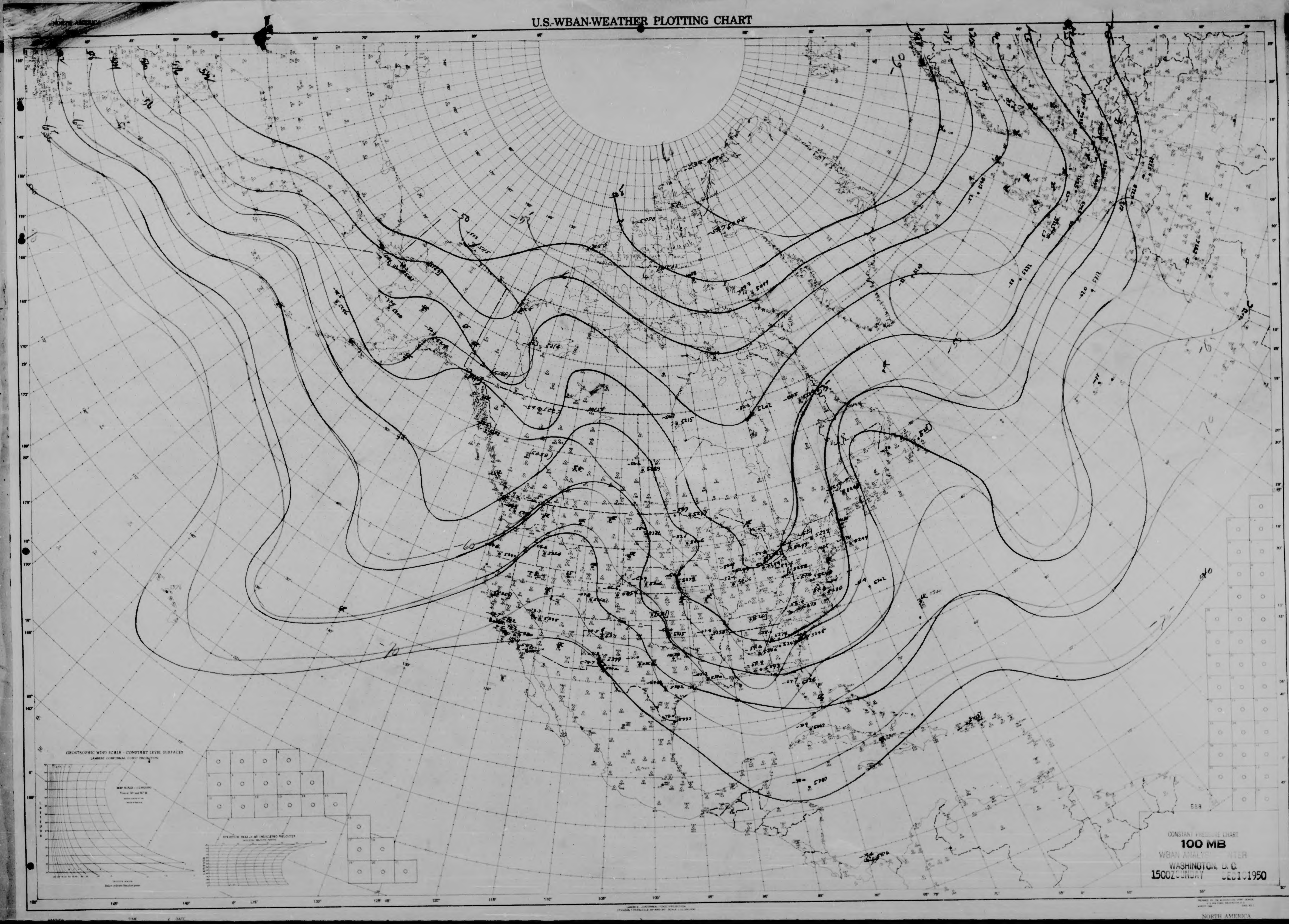
U.S.-WBAN-WEATHER PLOTTING CHART
GEOSTROPHIC WIND SCALE - CONSTANT LEVEL SURFACES
LAMBERT CONFORMAL CONIC PROJECTION
688
CONSTANT PRESSURE CHART
100 MB
WBAN ANALYSIS CENTER
WASHINGTON, D. C.
1500Z SUNDAY DEC 10 1950
NORTH AMERICA

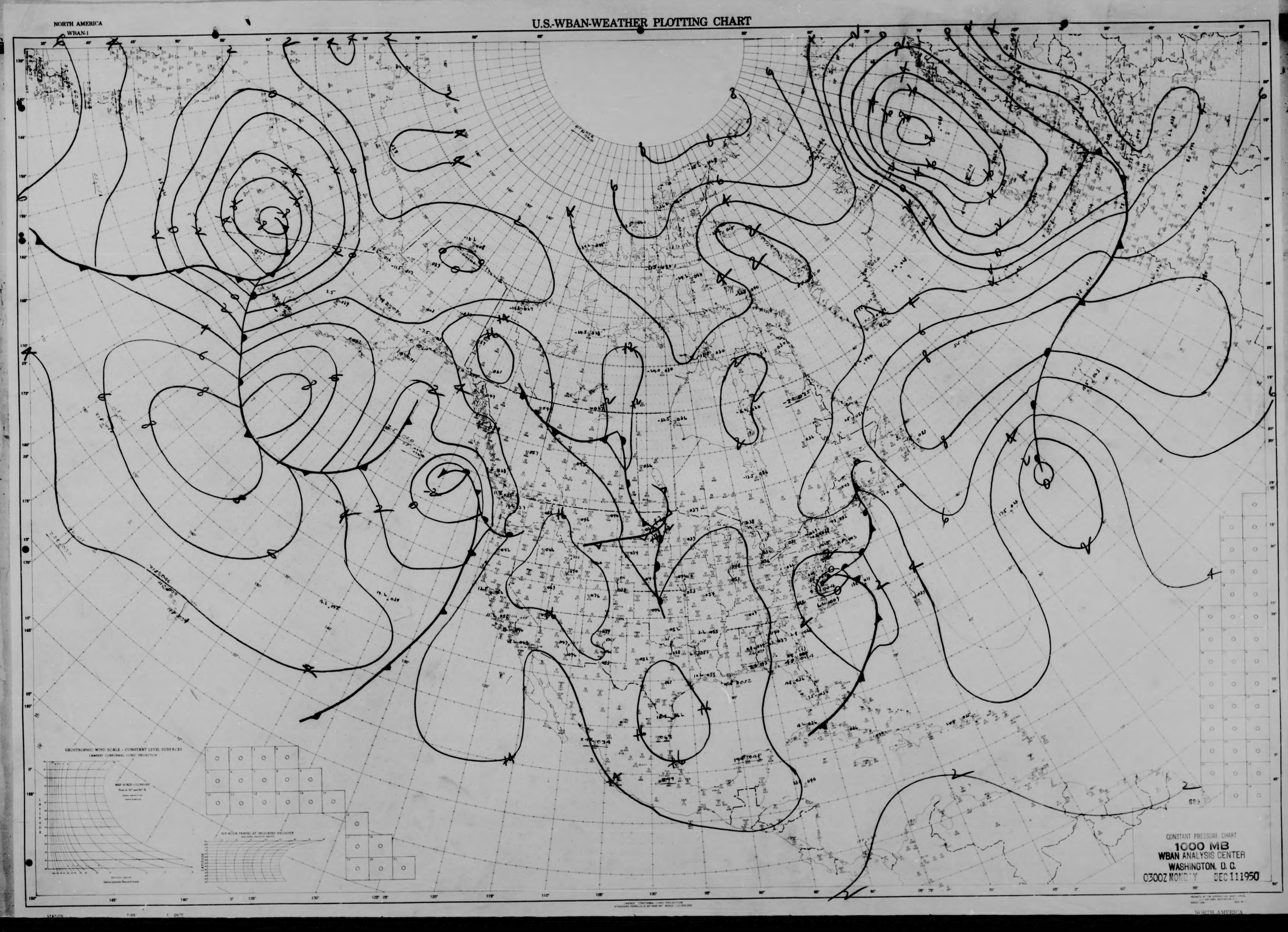
NORTH AMERICA
WBAN-1
U.S.-WBAN-WEATHER PLOTTING CHART
GEOSTROPHIC WIND SCALE - CONSTANT LEVEL SURFACES
LAMBERT CONFORMAL CONIC PROJECTION
CONSTANT PRESSURE CHART
1000 MB
WBAN ANALYSIS CENTER
WASHINGTON, D. C.
0300Z MONDAY DEC 11 1950
STATION
TIME
DATE
NORTH AMERICA

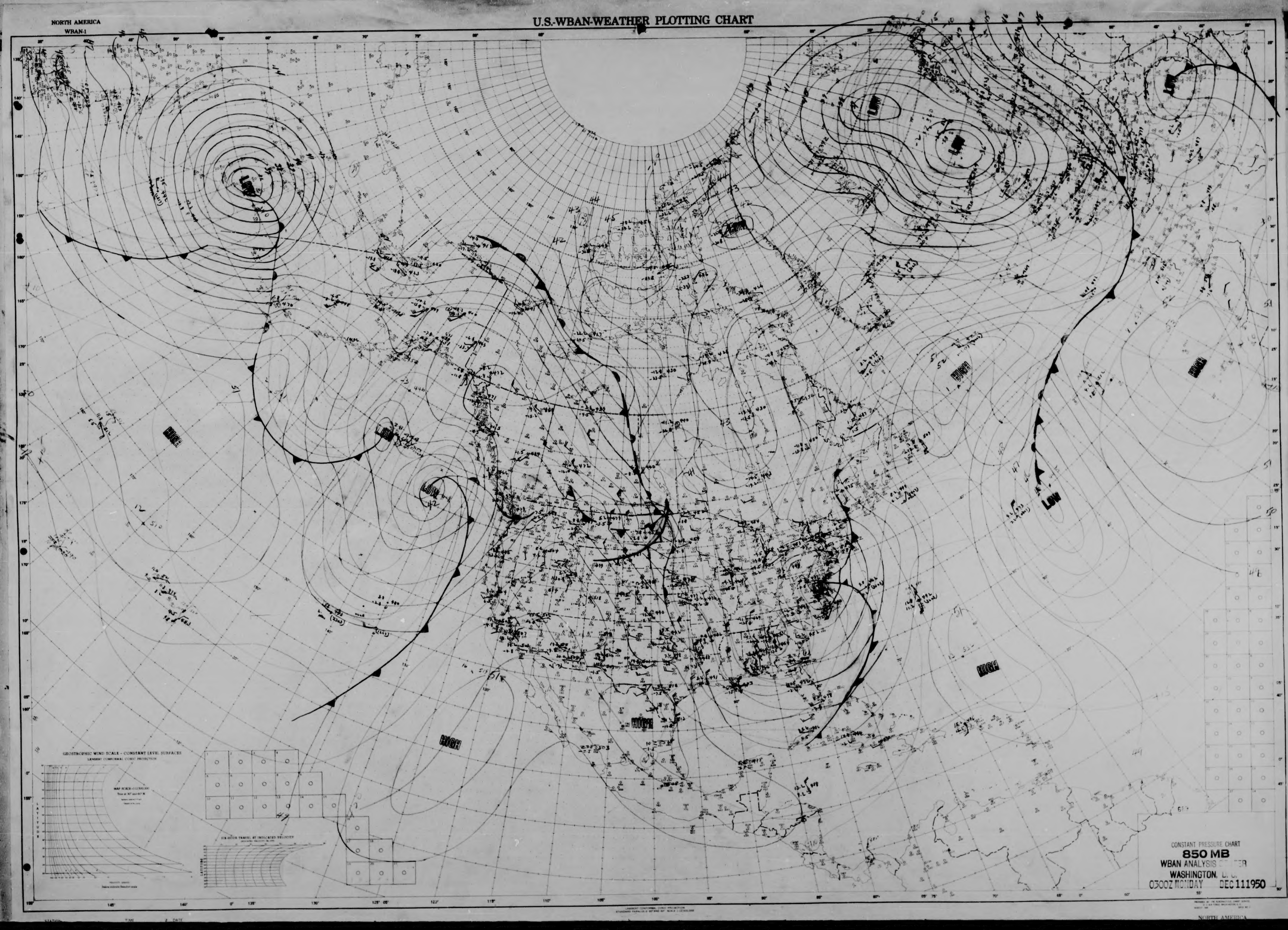

NORTH AMERICA
WBAN-1
U.S.-WBAN-WEATHER PLOTTING CHART
LOW
LOW
LOW
LOW
LOW
LOW
LOW
HIGH
HIGH
HIGH
HIGH
HIGH
HIGH
GEOSTROPHIC WIND SCALE - CONSTANT LEVEL SURFACES
CONSTANT PRESSURE CHART
850 MB
WBAN ANALYSIS
WASHINGTON,
0300Z MONDAY DEC 11 1950
NORTH AMERICA

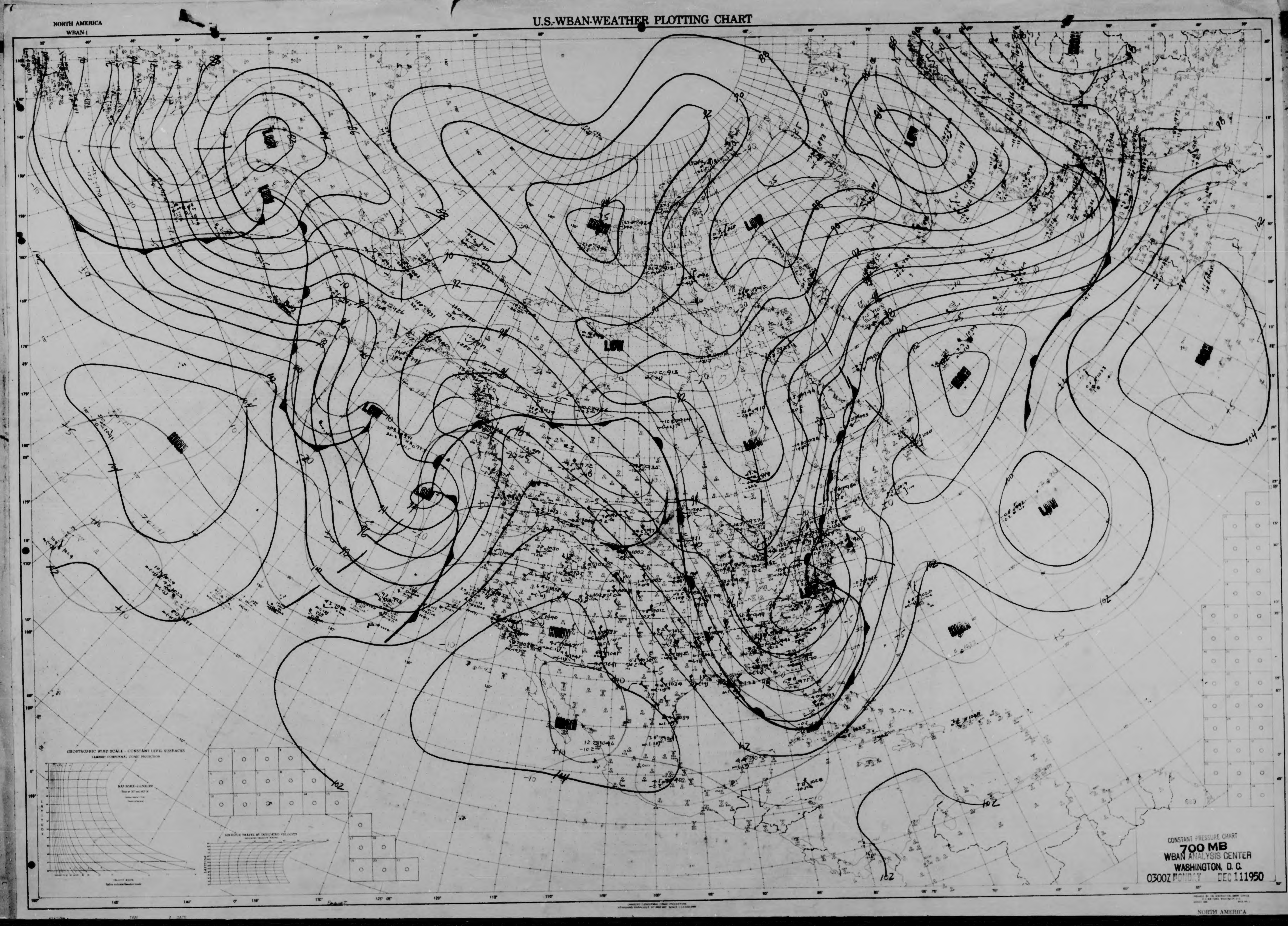
NORTH AMERICA
WBAN-1
U.S.-WBAN-WEATHER PLOTTING CHART
LOW
LOW
LOW
LOW
LOW
LOW
LOW
LOW
HIGH
HIGH
HIGH
HIGH
GEOSTROPHIC WIND SCALE - CONSTANT LEVEL SURFACES
LAMBERT CONFORMAL CONIC PROJECTION
SIX-HOUR TRAVEL AT INDICATED VELOCITY
CONSTANT PRESSURE CHART
700 MB
WBAN ANALYSIS CENTER
WASHINGTON, D. C.
0300Z MONDAY DEC 11 1950
NORTH AMERICA

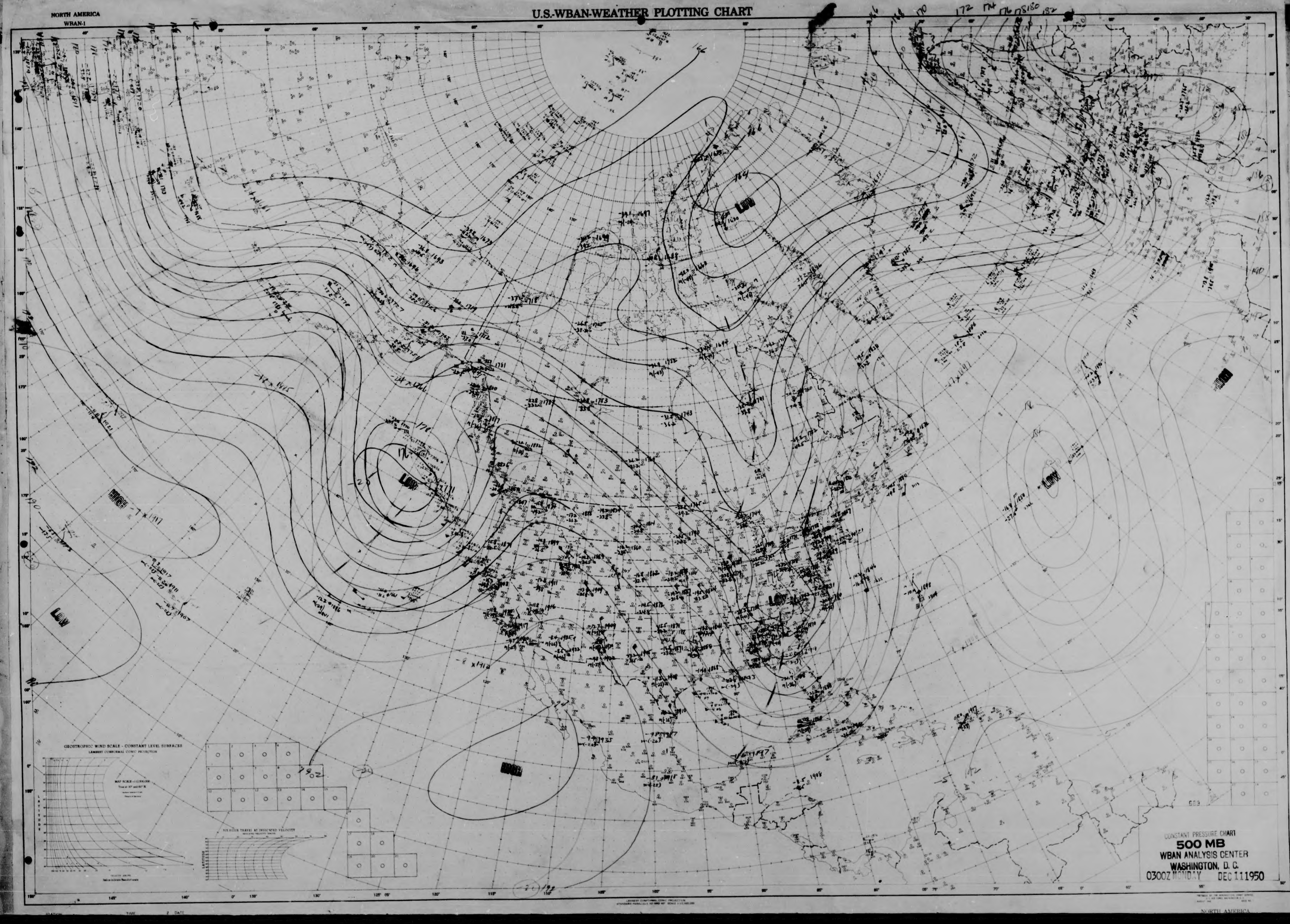

NORTH AMERICA
WBAN-1
U.S.-WBAN-WEATHER PLOTTING CHART
LOW
LOW
LOW
LOW
LOW
HIGH
HIGH
GEOSTROPHIC WIND SCALE - CONSTANT LEVEL SURFACES
LAMBERT CONFORMAL CONIC PROJECTION
CONSTANT PRESSURE CHART
500 MB
WBAN ANALYSIS CENTER
WASHINGTON, D. C.
0300Z MONDAY DEC 11 1950
NORTH AMERICA

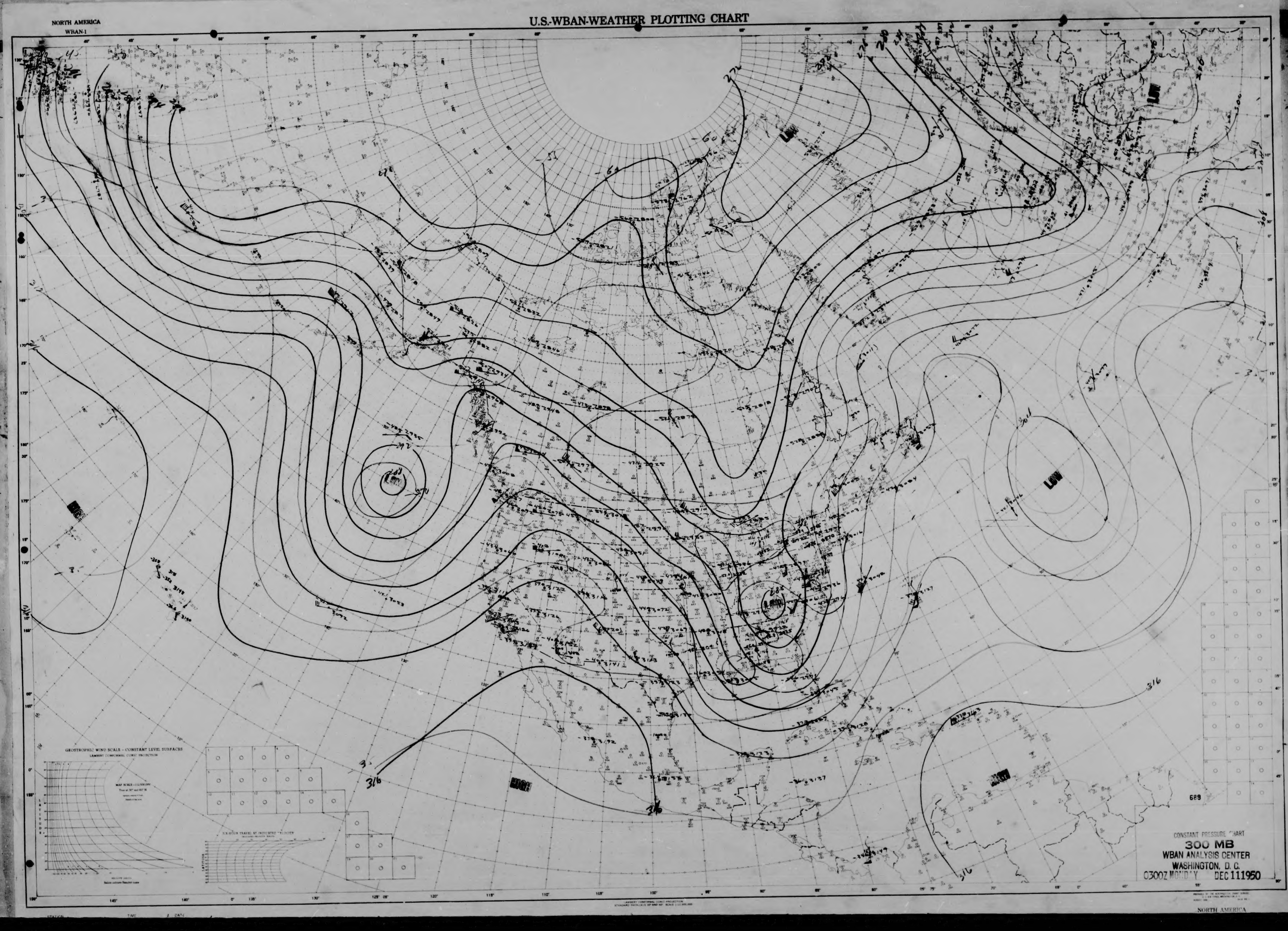
NORTH AMERICA
WBAN-1
U.S.-WBAN-WEATHER PLOTTING CHART
GEOSTROPHIC WIND SCALE - CONSTANT LEVEL SURFACES
LAMBERT CONFORMAL CONIC PROJECTION
LOW
HIGH
316
689
CONSTANT PRESSURE CHART
300 MB
WBAN ANALYSIS CENTER
WASHINGTON, D. C.
0300Z MONDAY DEC 11 1950
NORTH AMERICA

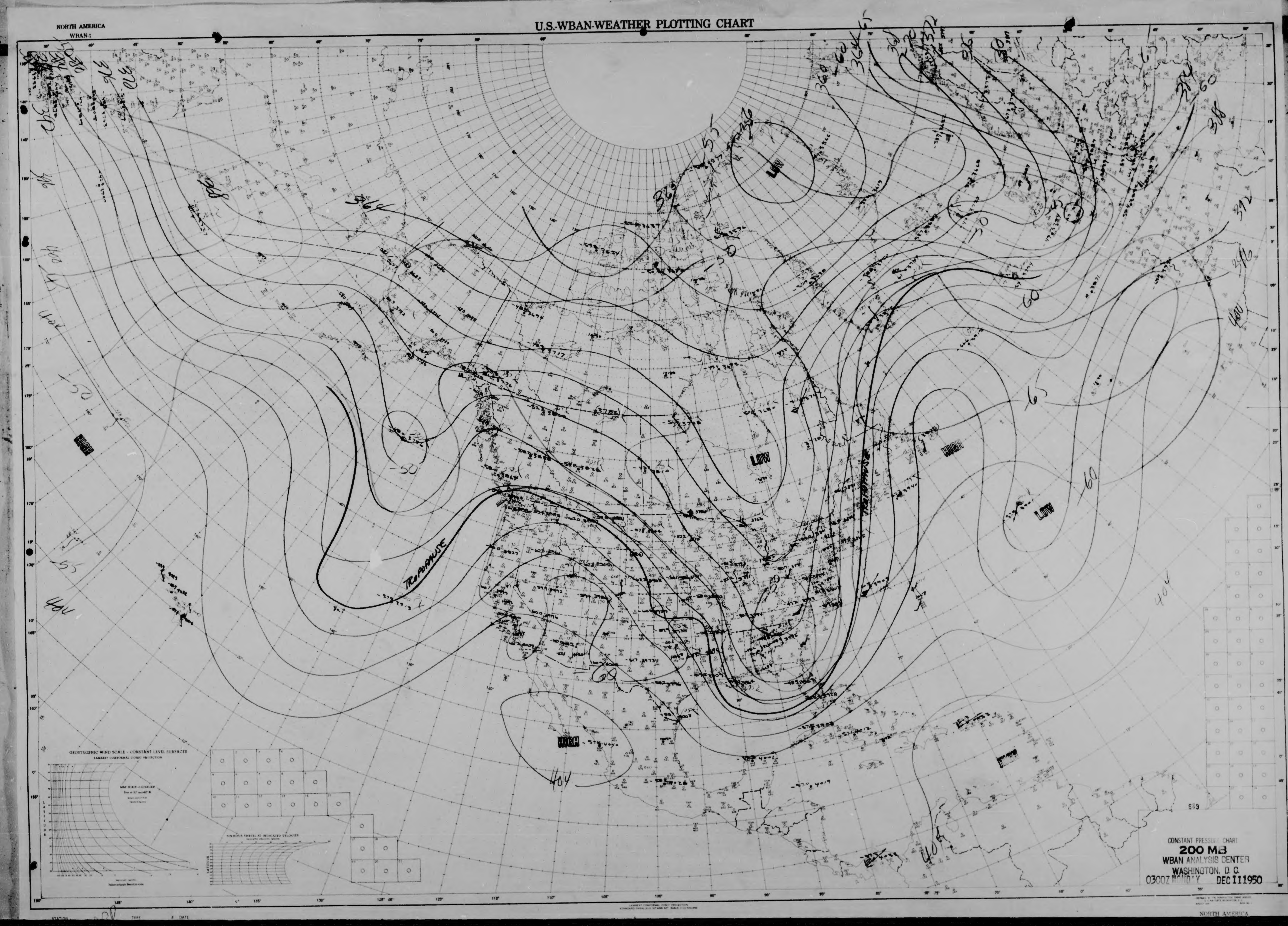

NORTH AMERICA
WBAN-1
U.S.-WBAN-WEATHER PLOTTING CHART
LOW
LOW
LOW
HIGH
HIGH
HIGH
HIGH
TROPOPAUSE
TROPOPAUSE
GEOSTROPHIC WIND SCALE - CONSTANT LEVEL SURFACES
LAMBERT CONFORMAL CONIC PROJECTION
689
CONSTANT PRESSURE CHART
200 MB
WBAN ANALYSIS CENTER
WASHINGTON, D. C.
0300Z MONDAY DEC 11 1950
NORTH AMERICA

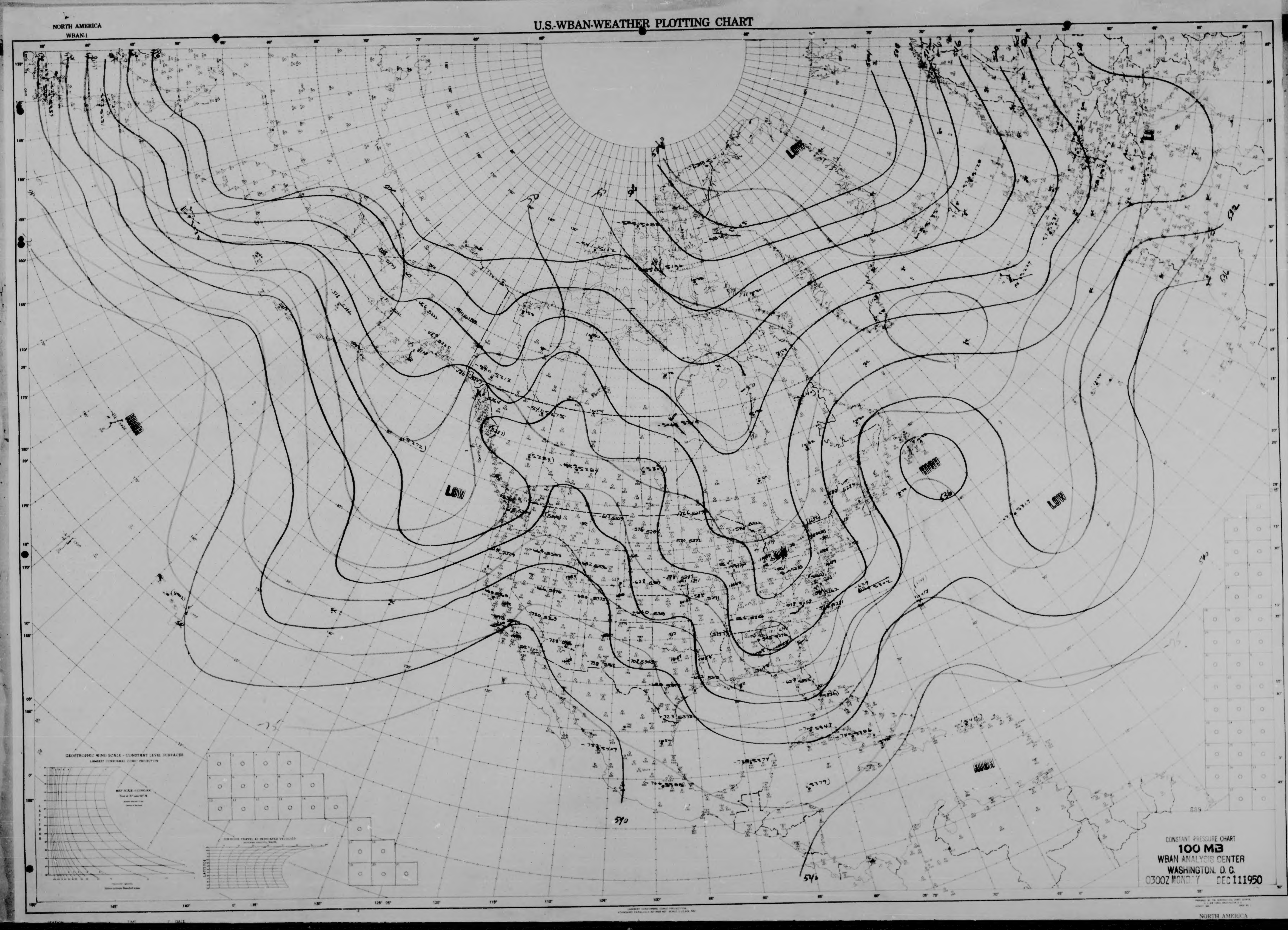
NORTH AMERICA
WBAN-1
U.S.-WBAN-WEATHER PLOTTING CHART
LOW
LOW
LOW
LOW
HIGH
HIGH
HIGH
GEOSTROPHIC WIND SCALE - CONSTANT LEVEL SURFACES
CONSTANT PRESSURE CHART
100 MB
WBAN ANALYSIS CENTER
WASHINGTON, D. C.
0300Z MONDAY DEC 11 1950
NORTH AMERICA

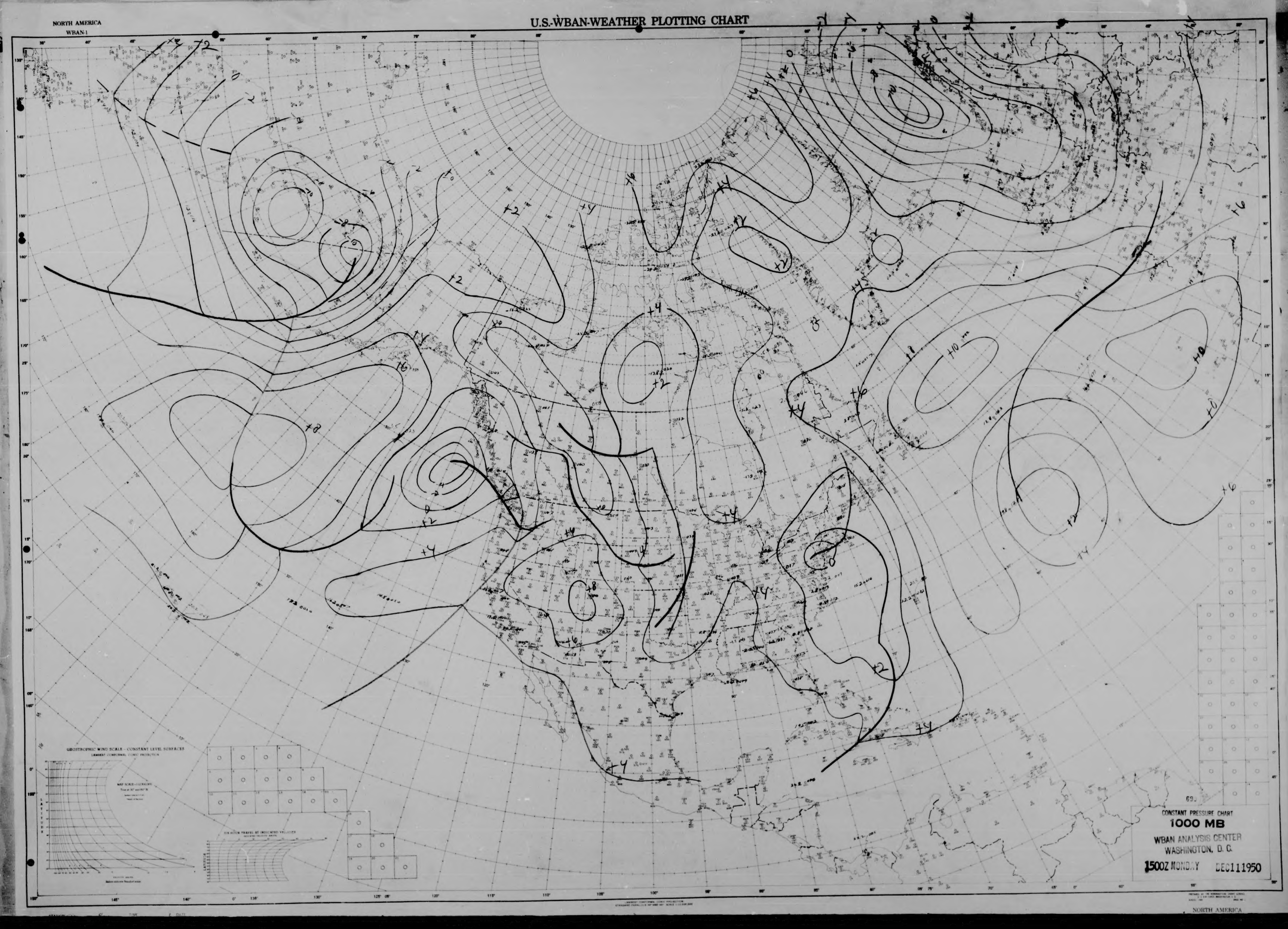
NORTH AMERICA
WBAN-1
U.S.-WBAN-WEATHER PLOTTING CHART
CONSTANT PRESSURE CHART
1000 MB
WBAN ANALYSIS CENTER
WASHINGTON, D. C.
1500Z MONDAY DEC 11 1950
NORTH AMERICA

NORTH AMERICA
WBAN-1

U.S.-WBAN-WEATHER PLOTTING CHART

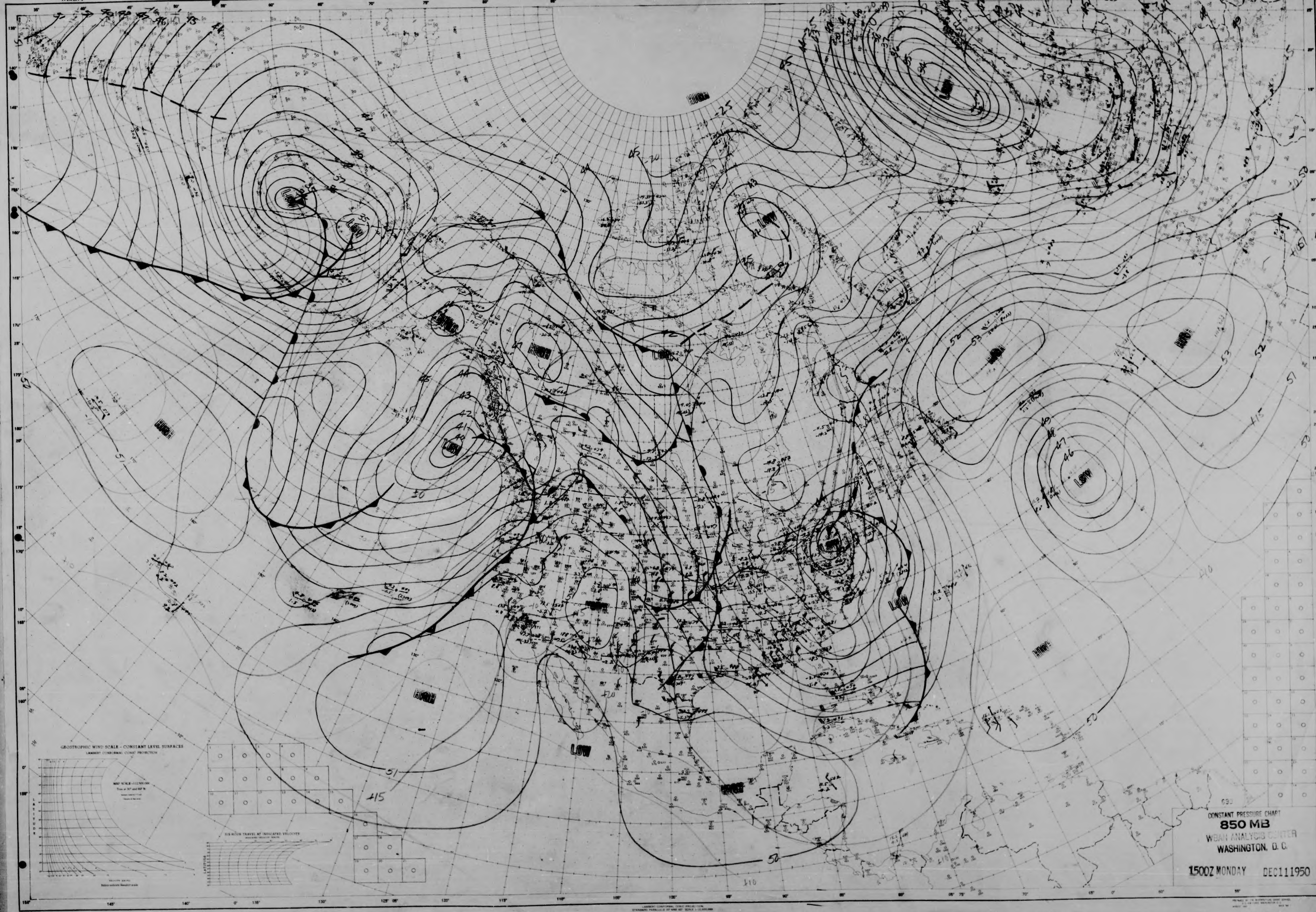

NORTH AMERICA
WBAN-1
U.S.-WBAN-WEATHER PLOTTING CHART
HIGH
LOW
CONSTANT PRESSURE CHART
700 MB
WBAN ANALYSIS CENTER
WASHINGTON, D. C.
1500Z MONDAY DEC111950
GEOSTROPHIC WIND SCALE - CONSTANT LEVEL SURFACES
NORTH AMERICA

NORTH AMERICA
WBAN-1

U.S.-WBAN-WEATHER PLOTTING CHART

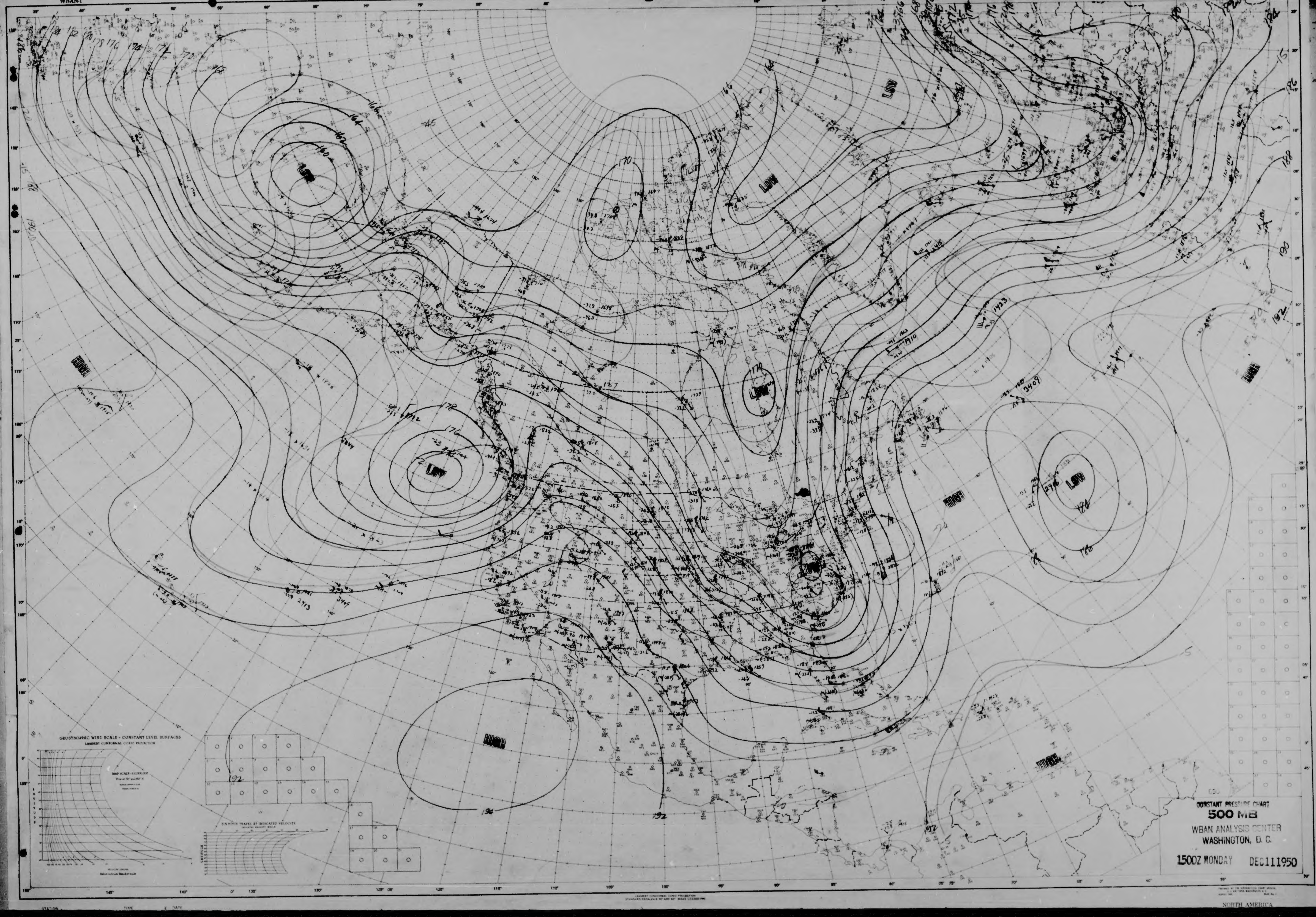

NORTH AMERICA

NORTH AMERICA
WBAN-1

U.S.-WBAN-WEATHER PLOTTING CHART

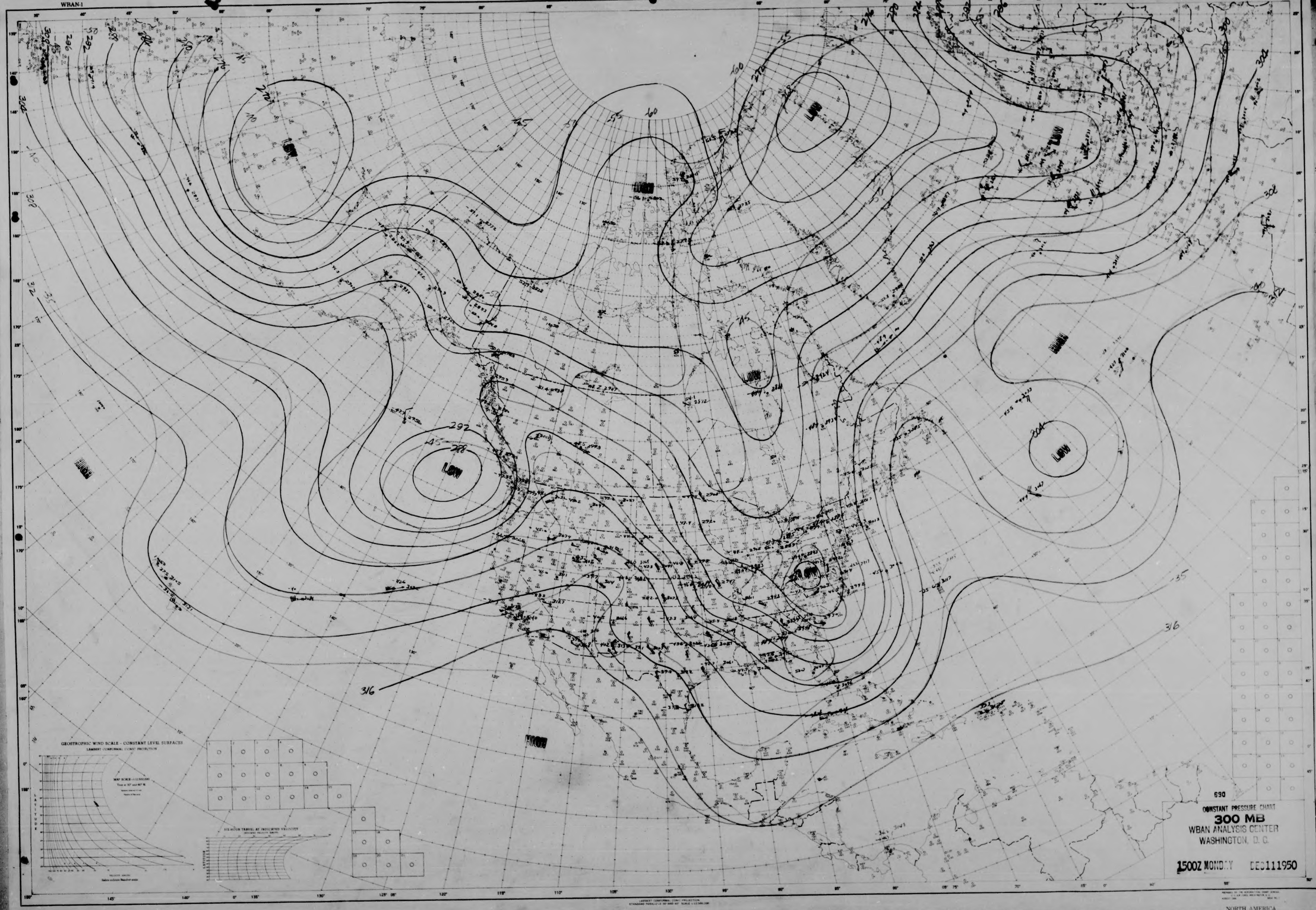

NORTH AMERICA

NORTH AMERICA
WBAN-1
U.S.-WBAN-WEATHER PLOTTING CHART
LOW
LOW
LOW
LOW
HIGH
HIGH
HIGH
TROPOPAUSE
GEOSTROPHIC WIND SCALE - CONSTANT LEVEL SURFACES
690
CONSTANT PRESSURE CHART
200 MB
WBAN ANALYSIS CENTER
WASHINGTON, D. C.
1500Z MONDAY DEC 11 1950
NORTH AMERICA

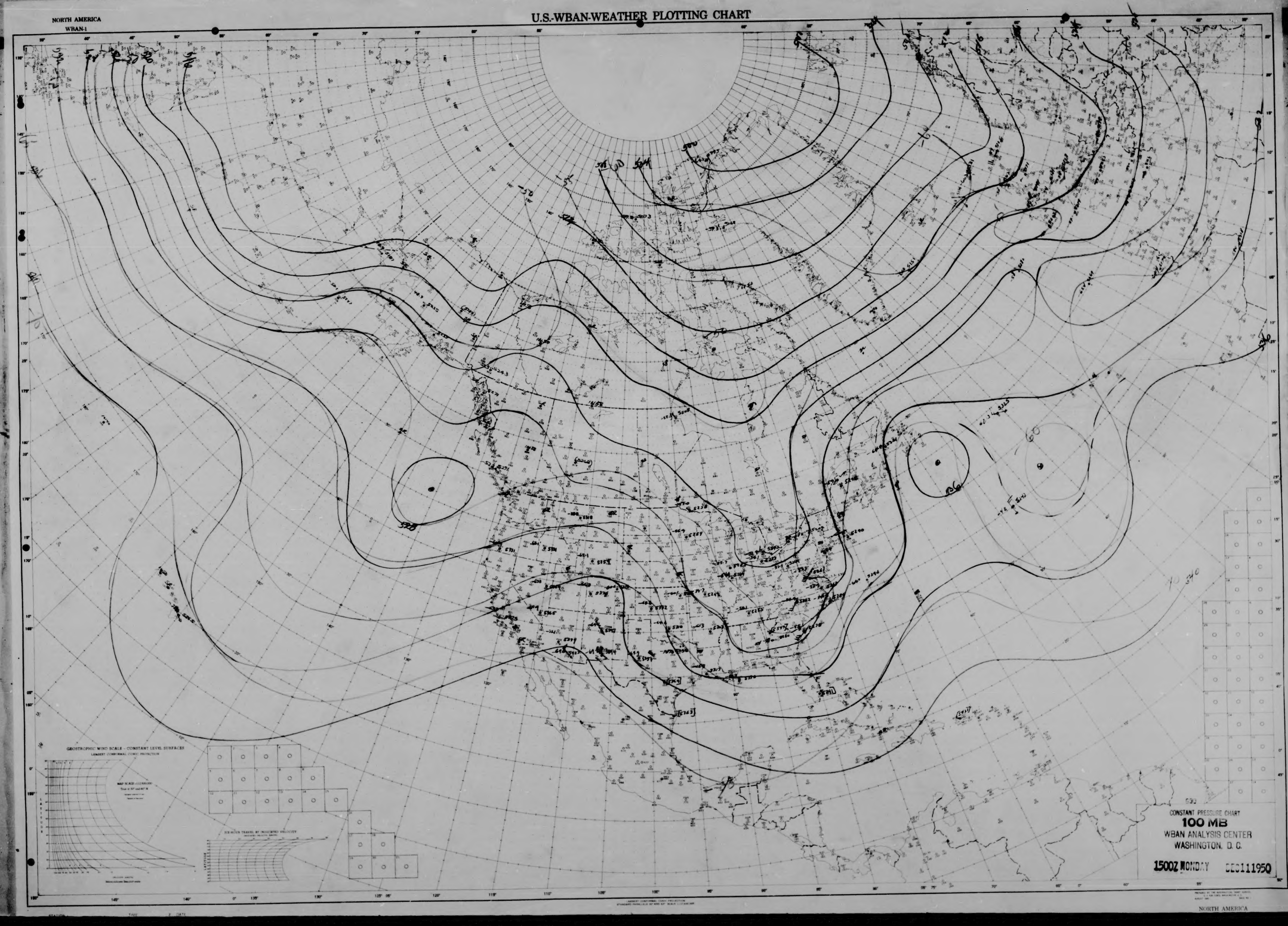

U.S.-WBAN-WEATHER PLOTTING CHART
NORTH AMERICA
WBAN-1
GEOGRAPHIC WIND SCALE - CONSTANT LEVEL SURFACES
630
CONSTANT PRESSURE CHART
100 MB
WBAN ANALYSIS CENTER
WASHINGTON, D. C.
1500Z MONDAY DEC 11 1950
NORTH AMERICA

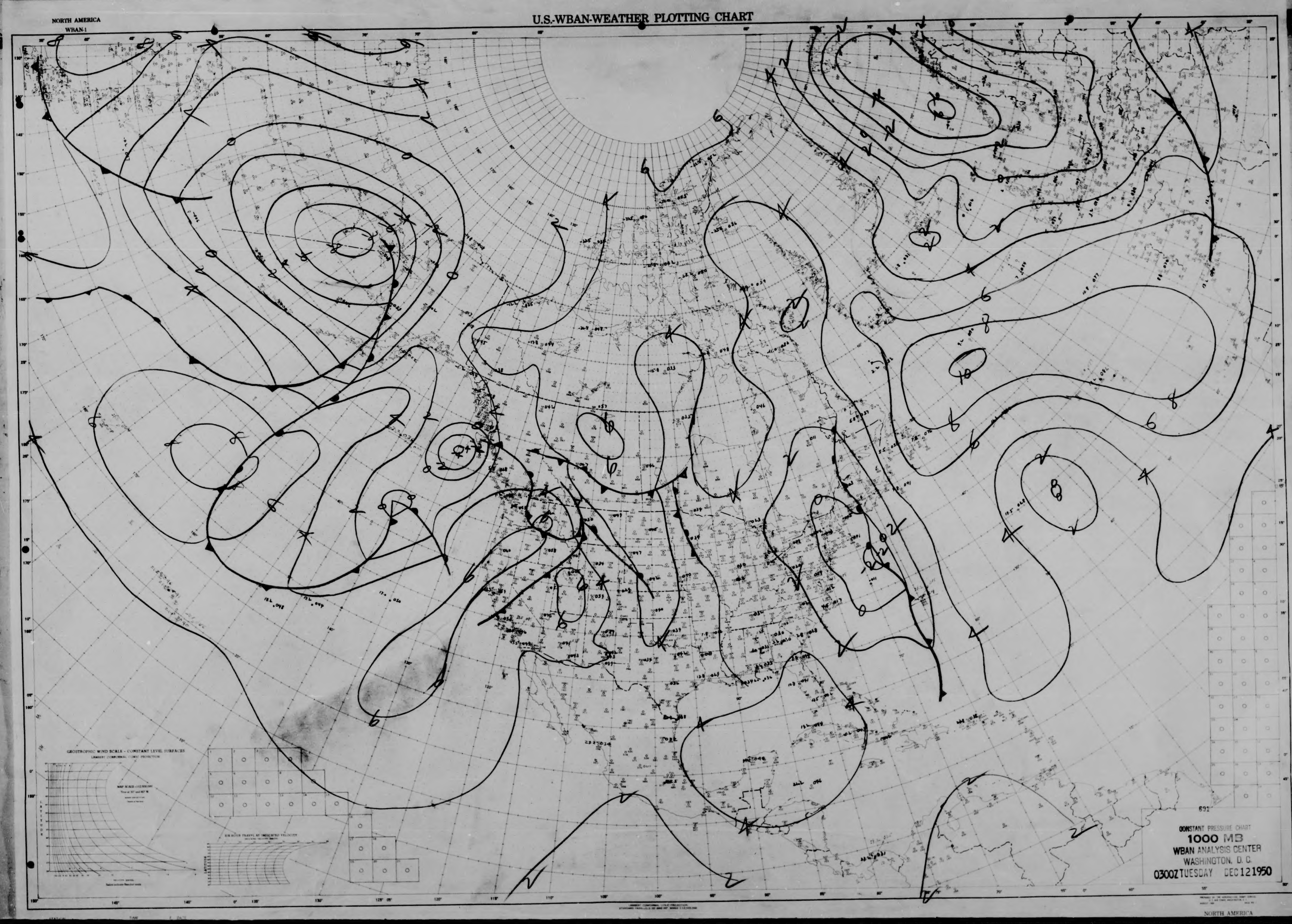
NORTH AMERICA
WBAN-1
U.S.-WBAN-WEATHER PLOTTING CHART
GEOSTROPHIC WIND SCALE - CONSTANT LEVEL SURFACES
691
CONSTANT PRESSURE CHART
1000 MB
WBAN ANALYSIS CENTER
WASHINGTON, D.C.
0300Z TUESDAY DEC 12 1950
NORTH AMERICA

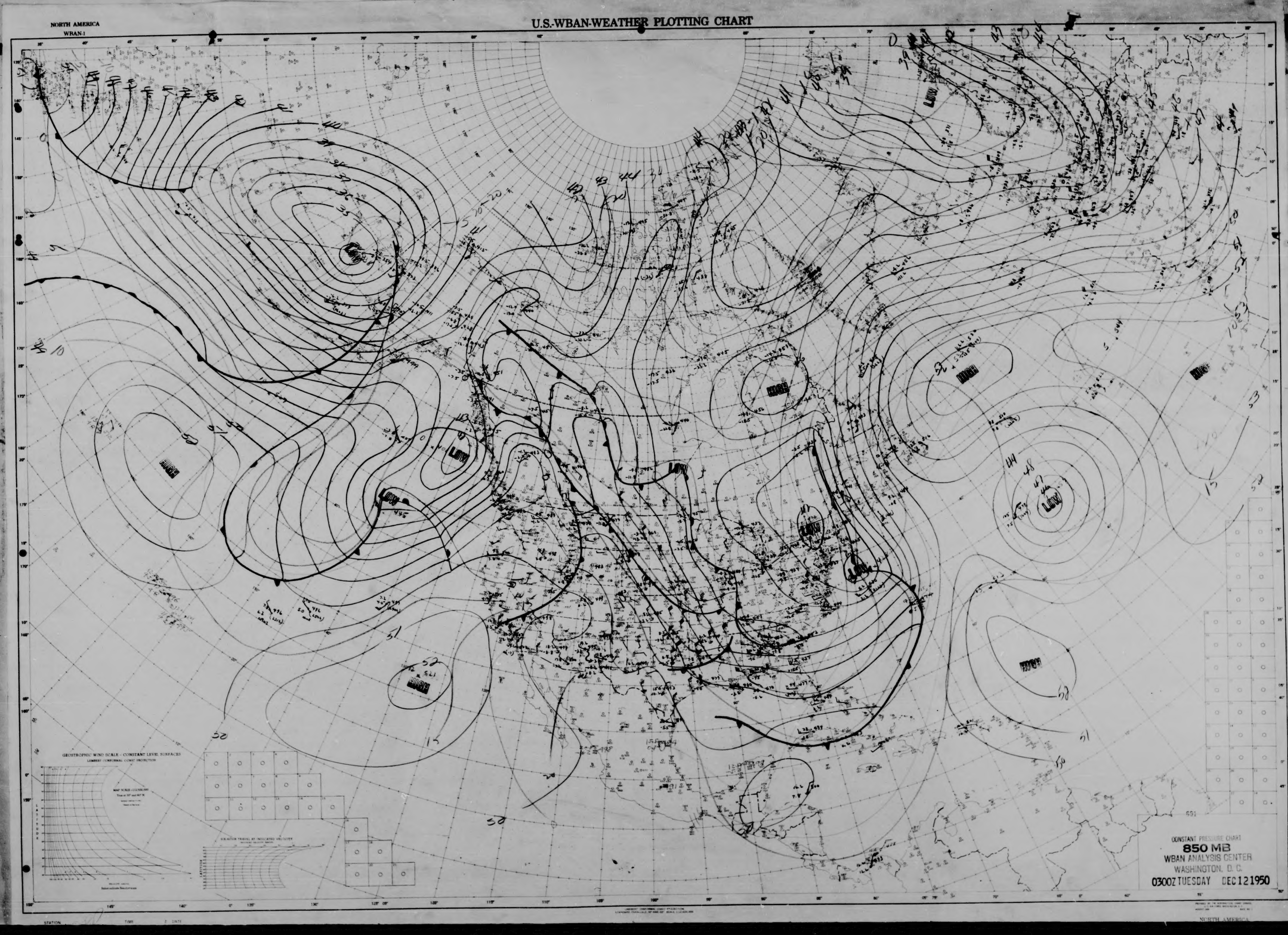
NORTH AMERICA
WBAN-1
U.S.-WBAN-WEATHER PLOTTING CHART
GEOSTROPHIC WIND SCALE - CONSTANT LEVEL SURFACES
LAMBERT CONFORMAL CONIC PROJECTION
HIGH
LOW
CONSTANT PRESSURE CHART
850 MB
WBAN ANALYSIS CENTER
WASHINGTON, D. C.
0300Z TUESDAY DEC 12 1950
NORTH AMERICA

NORTH AMERICA
WBAN-1
U.S.-WBAN-WEATHER PLOTTING CHART
GEOSTROPHIC WIND SCALE - CONSTANT LEVEL SURFACES
LOW
HIGH
CONSTANT PRESSURE CHART
700 MB
WBAN ANALYSIS CENTER
WASHINGTON, D. C.
0300Z TUESDAY DEC 12 1950
NORTH AMERICA

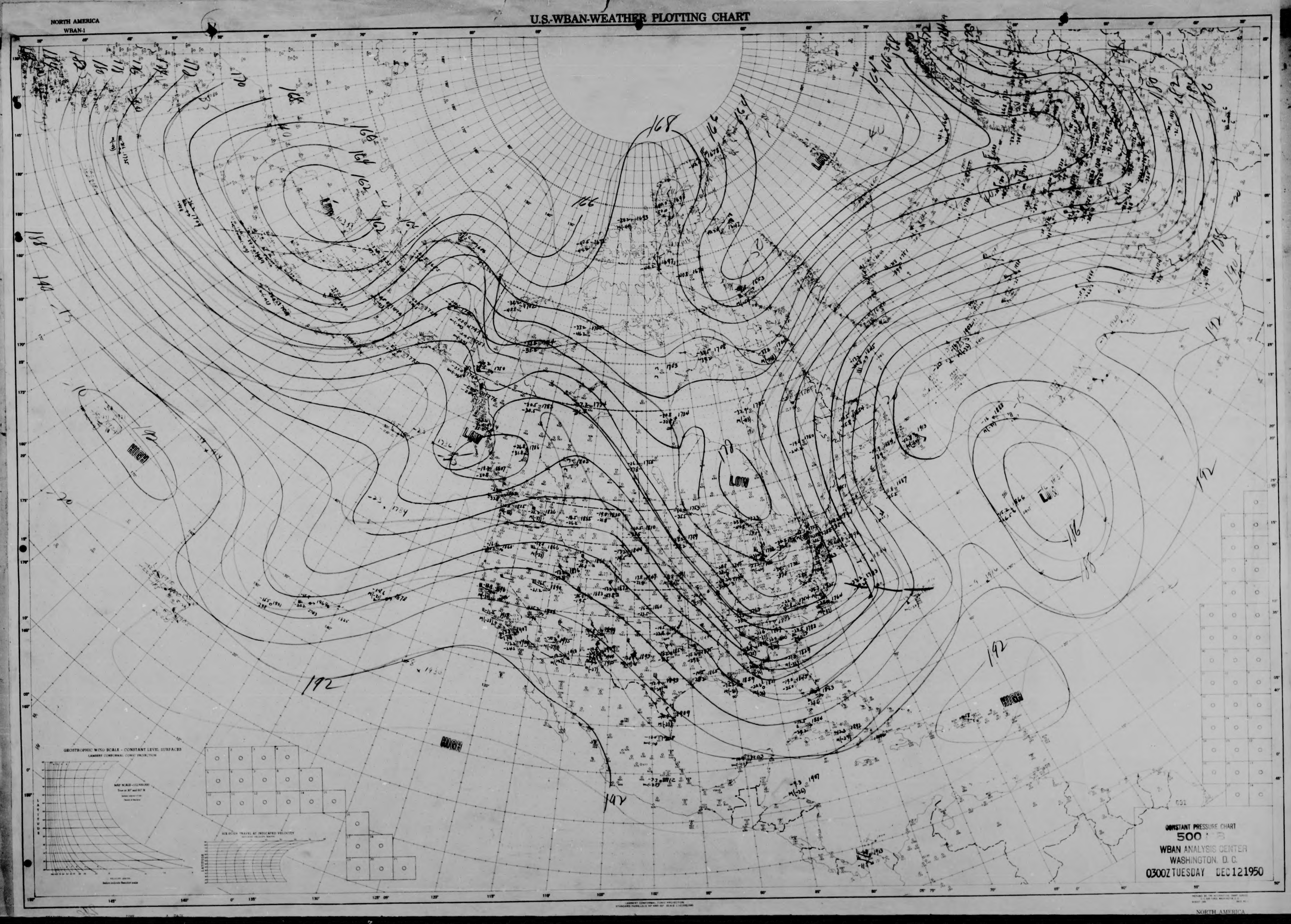

NORTH AMERICA
WBAN-1
U.S.-WBAN-WEATHER PLOTTING CHART
LOW
LOW
LOW
LOW
HIGH
HIGH
HIGH
192
192
186
188
GEOSTROPHIC WIND SCALE - CONSTANT LEVEL SURFACES
CONSTANT PRESSURE CHART
500 MB
WBAN ANALYSIS CENTER
WASHINGTON, D. C.
0300Z TUESDAY DEC 12 1950
NORTH AMERICA

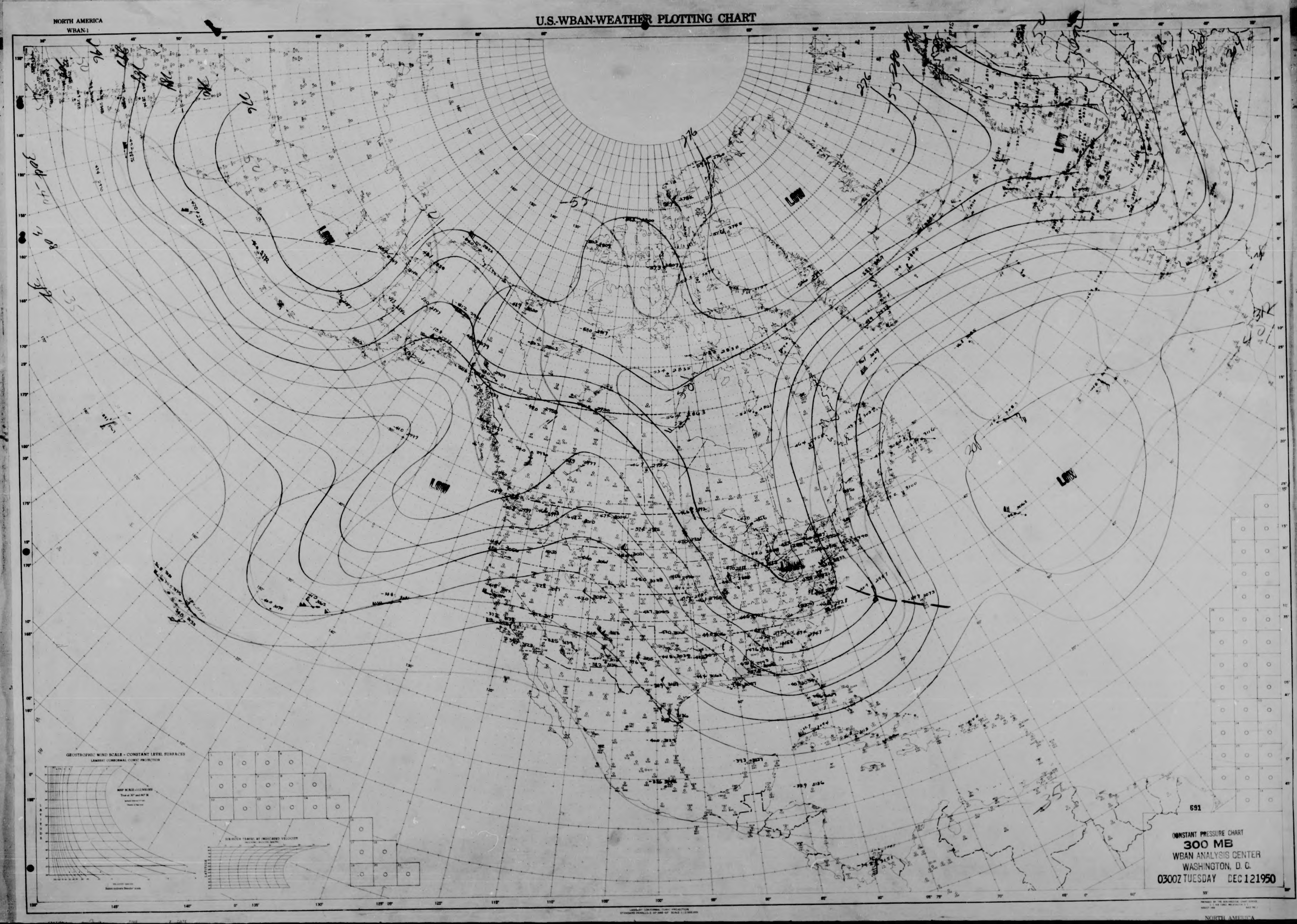
NORTH AMERICA
WBAN-1
U.S.-WBAN-WEATHER PLOTTING CHART
LOW
LOW
LOW
LOW
LOW
GEOSTROPHIC WIND SCALE - CONSTANT LEVEL SURFACES
LAMBERT CONFORMAL CONIC PROJECTION
691
CONSTANT PRESSURE CHART
300 MB
WBAN ANALYSIS CENTER
WASHINGTON, D. C.
0300Z TUESDAY DEC 12 1950
NORTH AMERICA

NORTH AMERICA
WBAN-1

U.S.-WBAN-WEATHER PLOTTING CHART

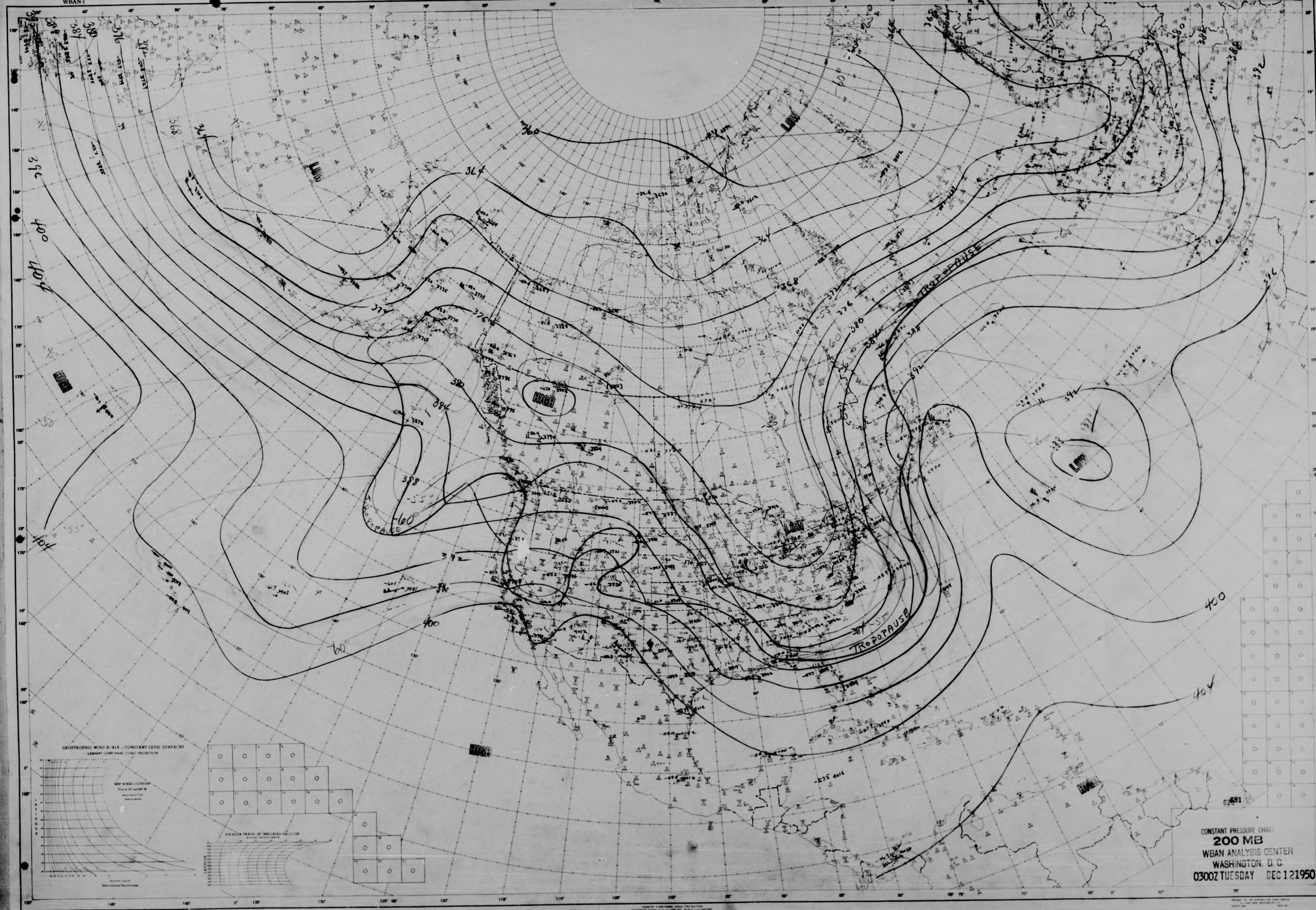

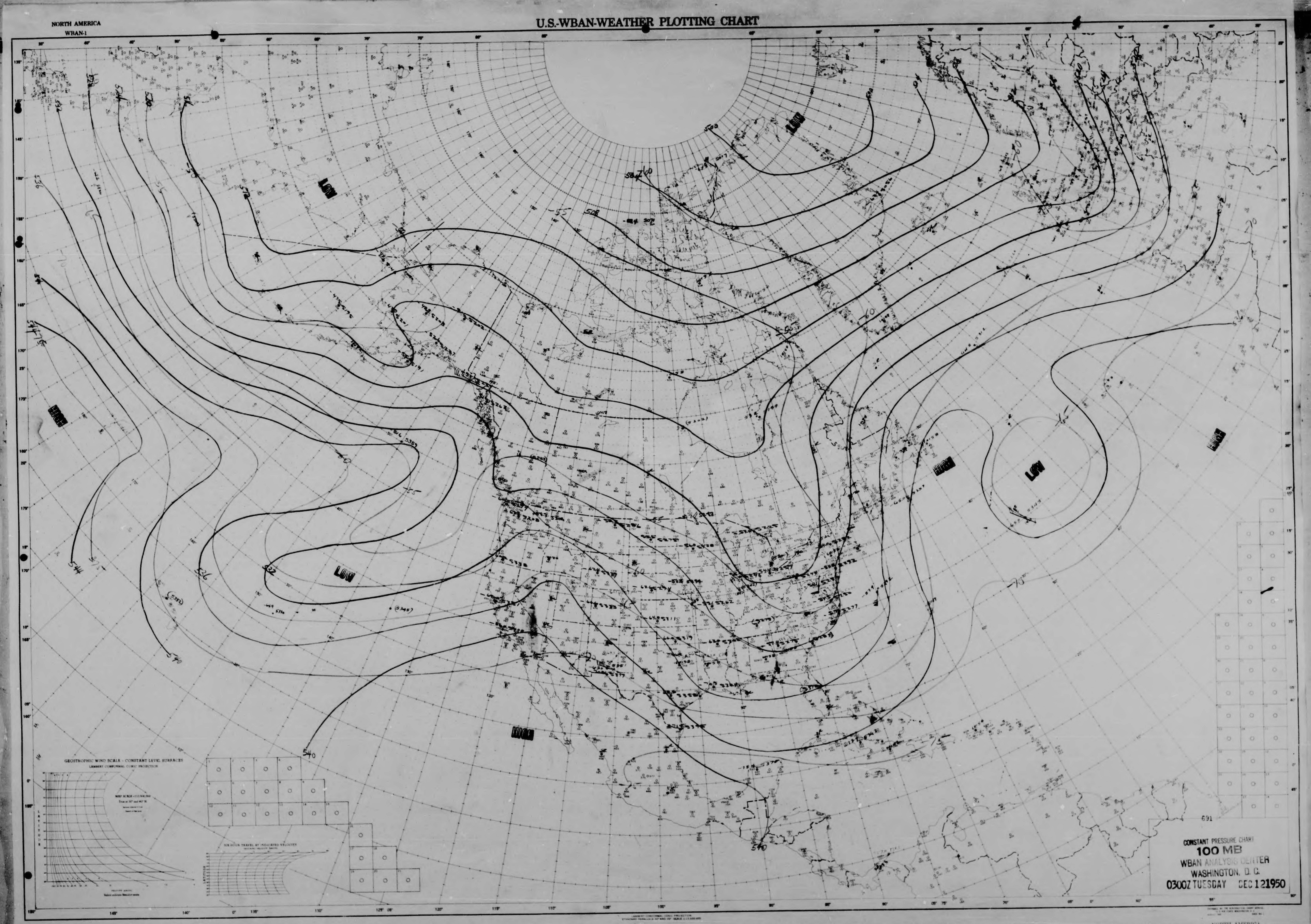
NORTH AMERICA
WBAN-1
U.S.-WBAN-WEATHER PLOTTING CHART
LOW
LOW
LOW
LOW
HIGH
HIGH
HIGH
HIGH
691
CONSTANT PRESSURE CHART
100 MB
WBAN ANALYSIS CENTER
WASHINGTON, D. C.
0300Z TUESDAY DEC 12 1950
NORTH AMERICA

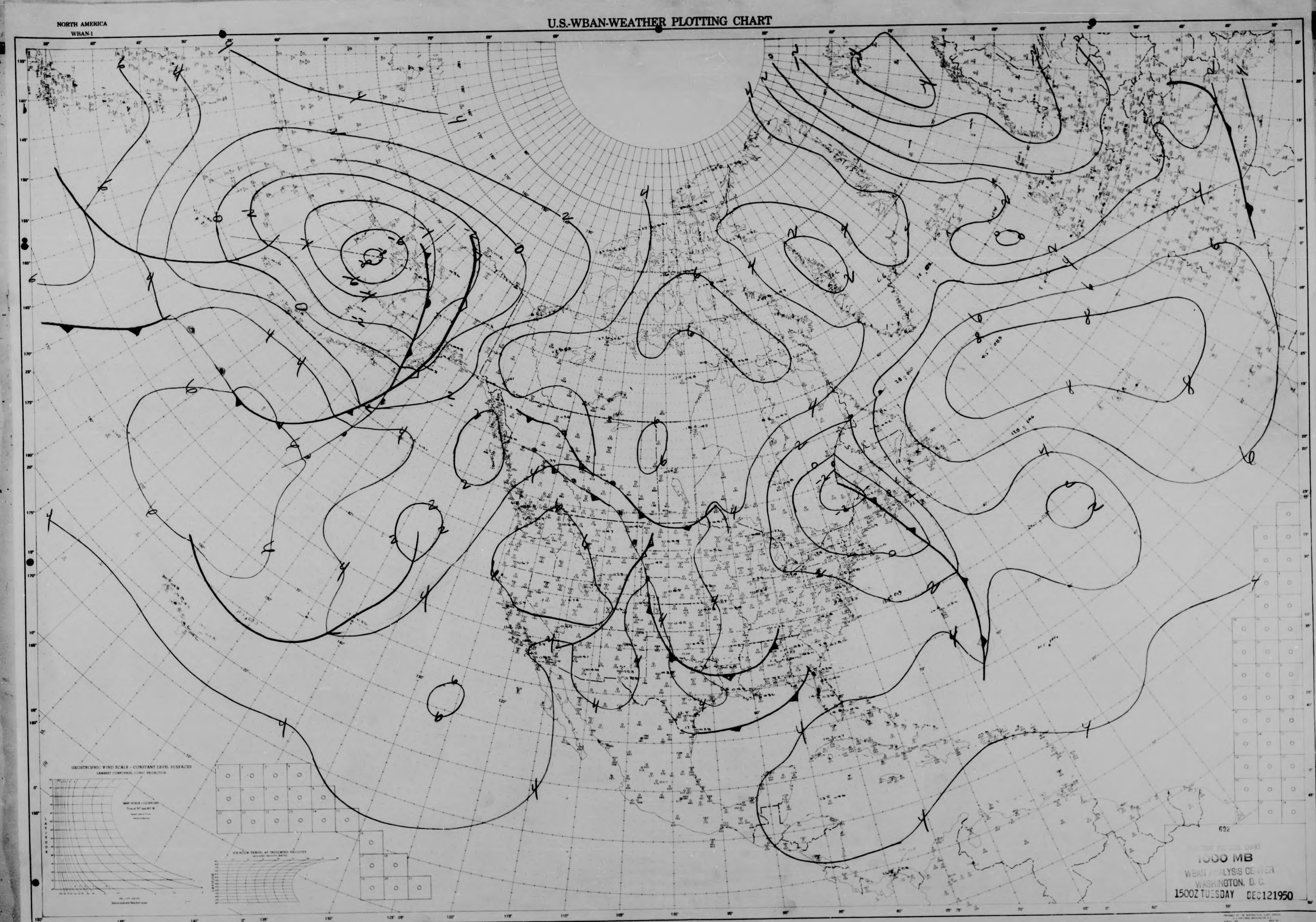

NORTH AMERICA
WBAN-1
U.S.-WBAN-WEATHER PLOTTING CHART
GEOSTROPHIC WIND SCALE - CONSTANT LEVEL SURFACES
692
1000 MB
WASHINGTON, D. C.
1500Z TUESDAY DEC121950
NORTH AMERICA

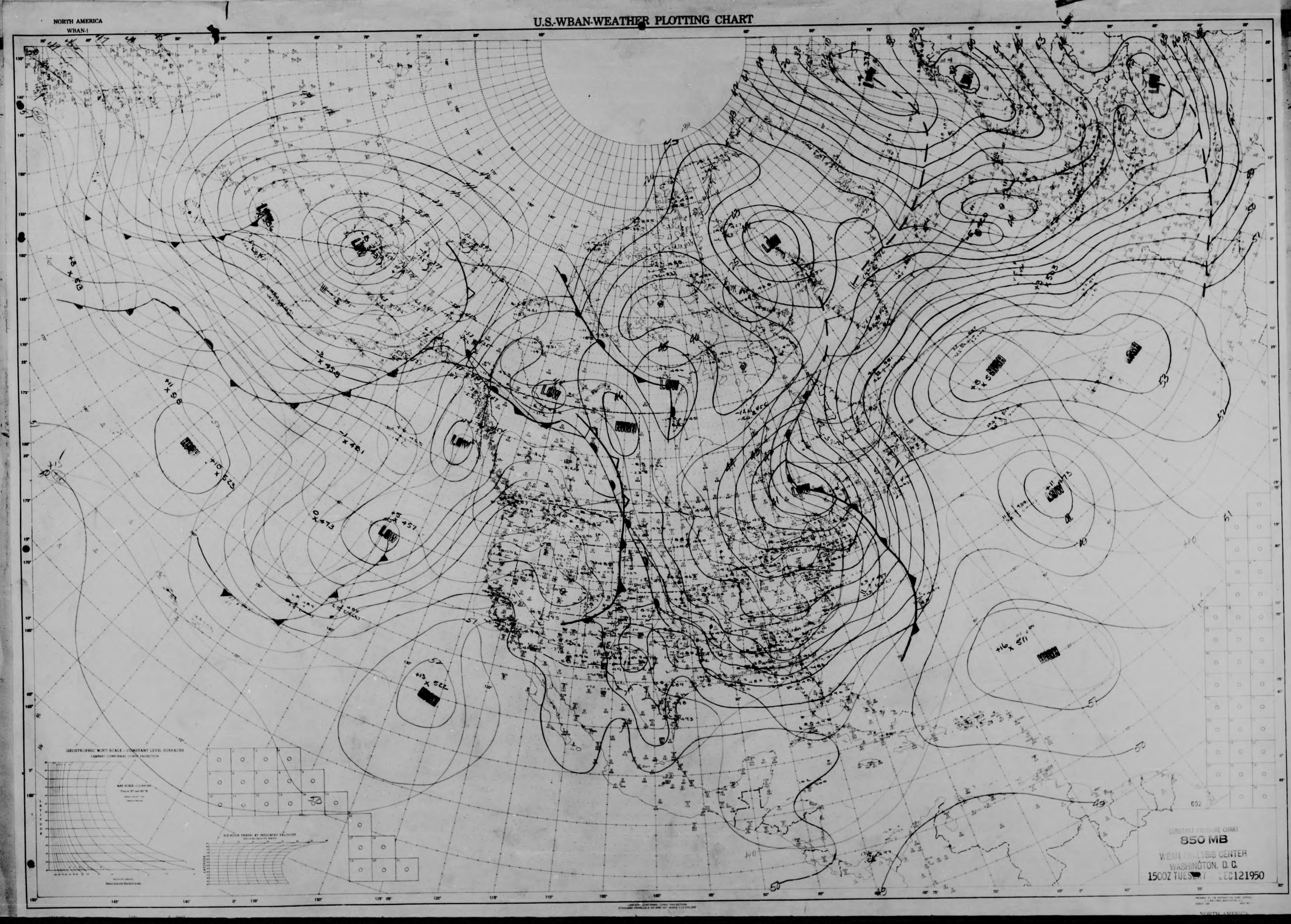

NORTH AMERICA
WBAN-1
U.S.-WBAN-WEATHER PLOTTING CHART
GEOSTROPHIC WIND SCALE - CONSTANT LEVEL SURFACES
CONSTANT PRESSURE CHART
850 MB
WBAN ANALYSIS CENTER
WASHINGTON, D. C.
1500Z TUESDAY DEC 12 1950
NORTH AMERICA

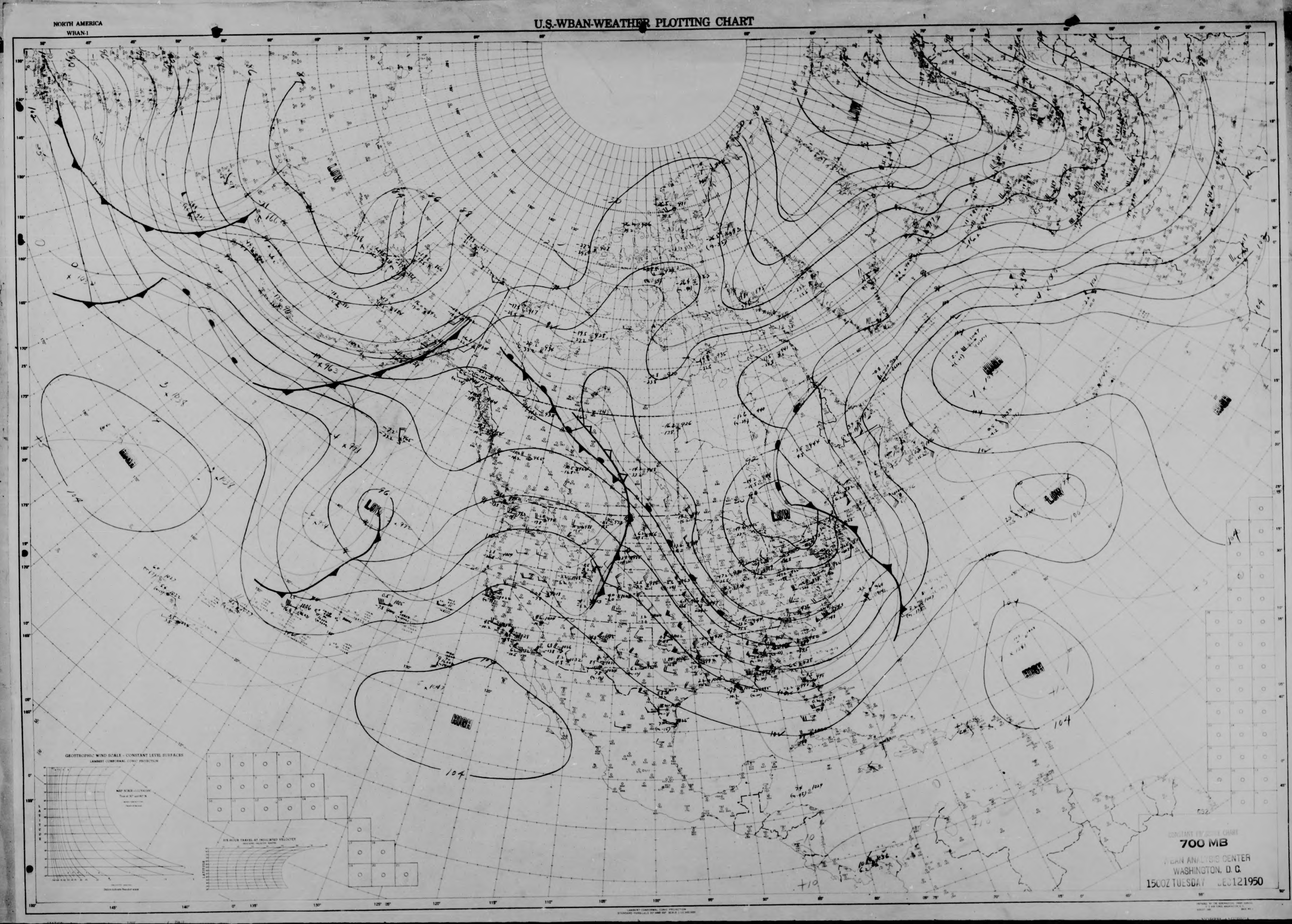

NORTH AMERICA
WBAN-1
U.S.-WBAN-WEATHER PLOTTING CHART
LOW
LOW
LOW
LOW
LOW
HIGH
HIGH
HIGH
HIGH
GEOSTROPHIC WIND SCALE - CONSTANT LEVEL SURFACES
LAMBERT CONFORMAL CONIC PROJECTION
700 MB
WASHINGTON, D. C.
1500Z TUESDAY

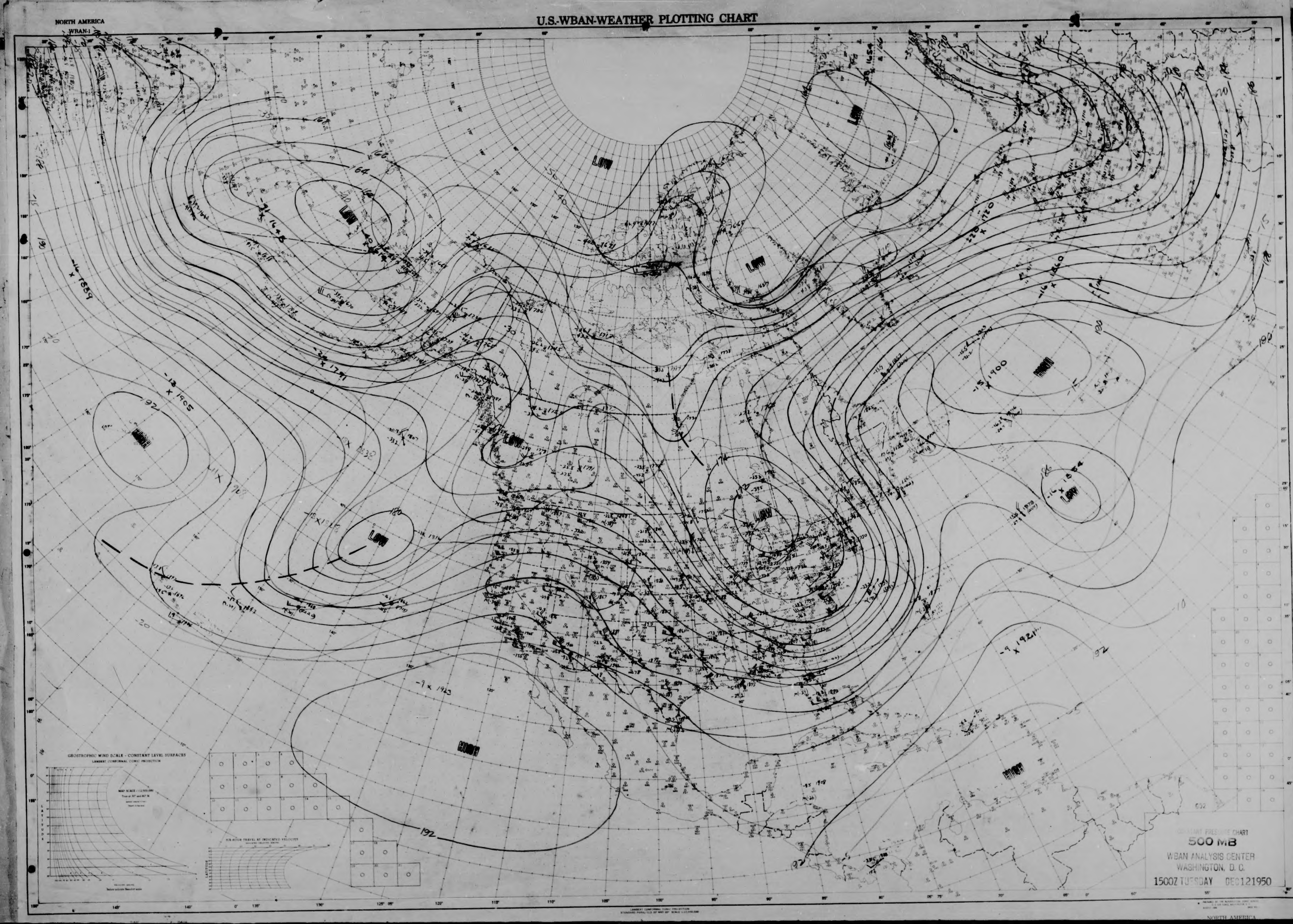

NORTH AMERICA
WBAN-1
U.S.-WBAN-WEATHER PLOTTING CHART
LOW
LOW
LOW
LOW
LOW
LOW
LOW
LOW
HIGH
HIGH
HIGH
HIGH
GEOSTROPHIC WIND SCALE - CONSTANT LEVEL SURFACES
LAMBERT CONFORMAL CONIC PROJECTION
500 MB
WBAN ANALYSIS CENTER
WASHINGTON, D. C.
1500Z TUESDAY DEC121950
NORTH AMERICA

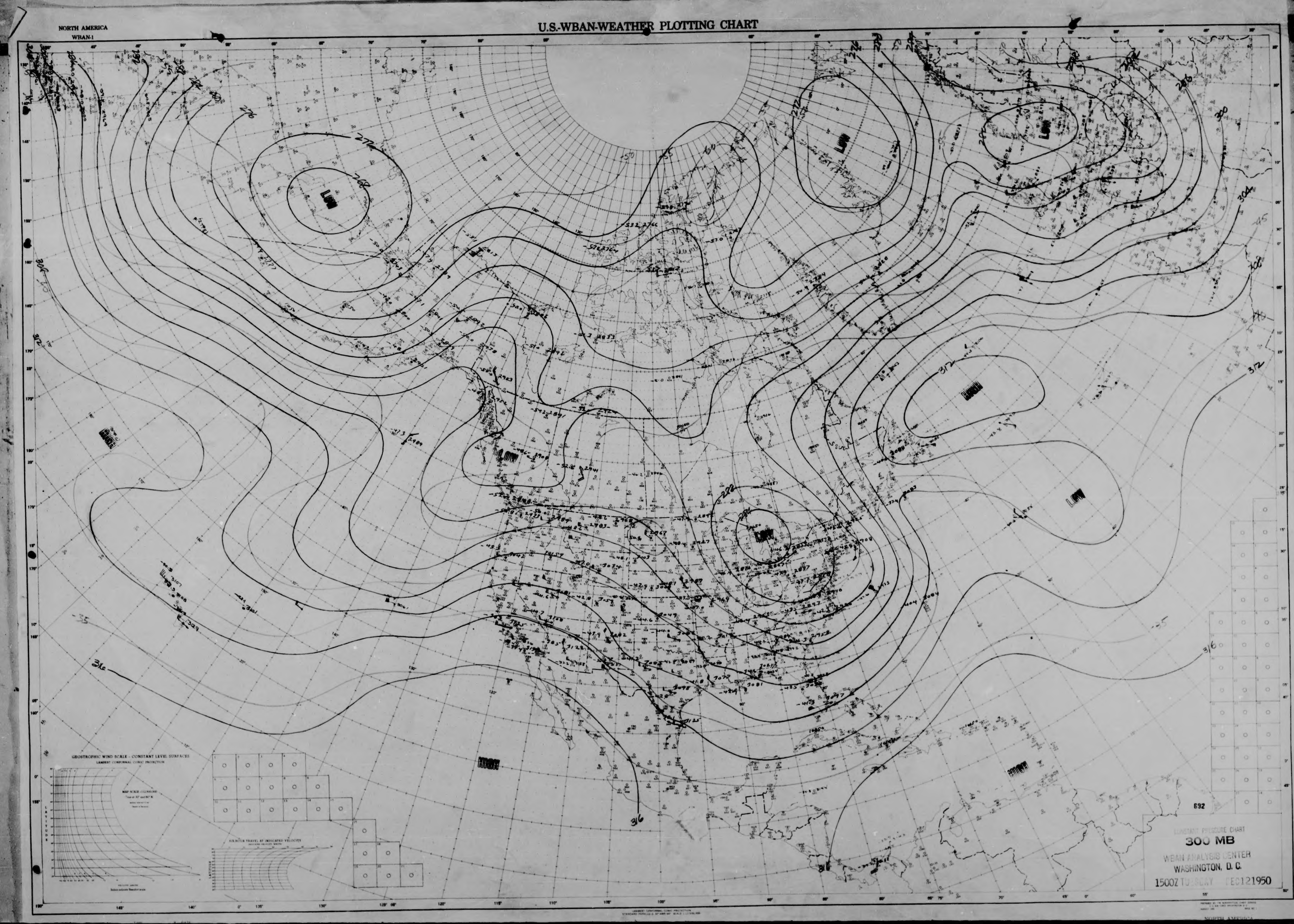
NORTH AMERICA
WBAN-1
U.S.-WBAN-WEATHER PLOTTING CHART
LOW
LOW
LOW
LOW
LOW
LOW
HIGH
HIGH
HIGH
HIGH
GEOSTROPHIC WIND SCALE - CONSTANT LEVEL SURFACES
LAMBERT CONFORMAL CONIC PROJECTION
692
300 MB
WASHINGTON, D. C.
1500Z
121950
NORTH AMERICA

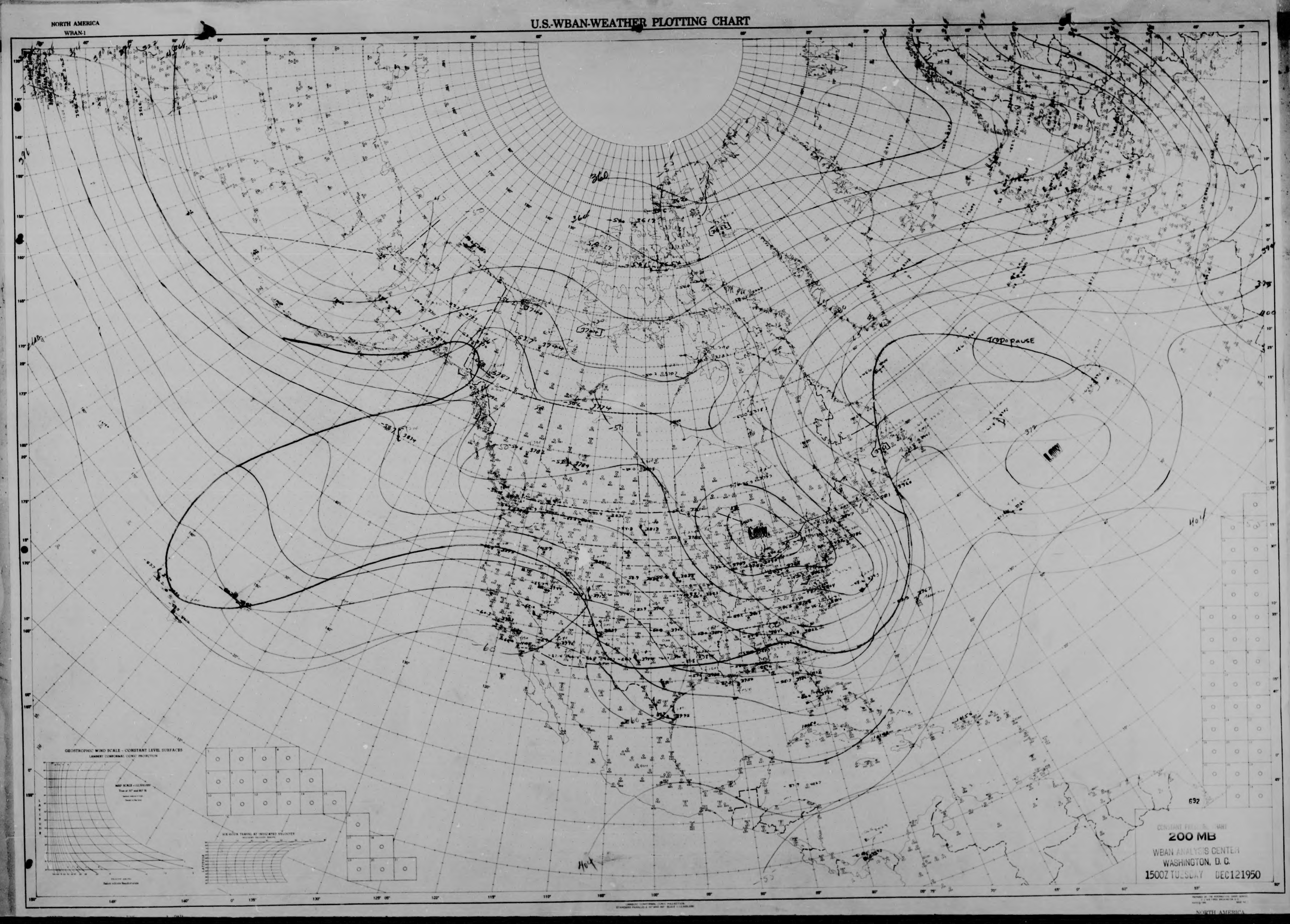

NORTH AMERICA
WBAN-1
U.S.-WBAN-WEATHER PLOTTING CHART
TROPOPAUSE
LOW
LOW
GEOSTROPHIC WIND SCALE - CONSTANT LEVEL SURFACES
692
200 MB
WBAN ANALYSIS CENTER
WASHINGTON, D. C.
1500Z TUESDAY DEC121950
NORTH AMERICA

NORTH AMERICA
WBAN-1

U.S.-WBAN-WEATHER PLOTTING CHART

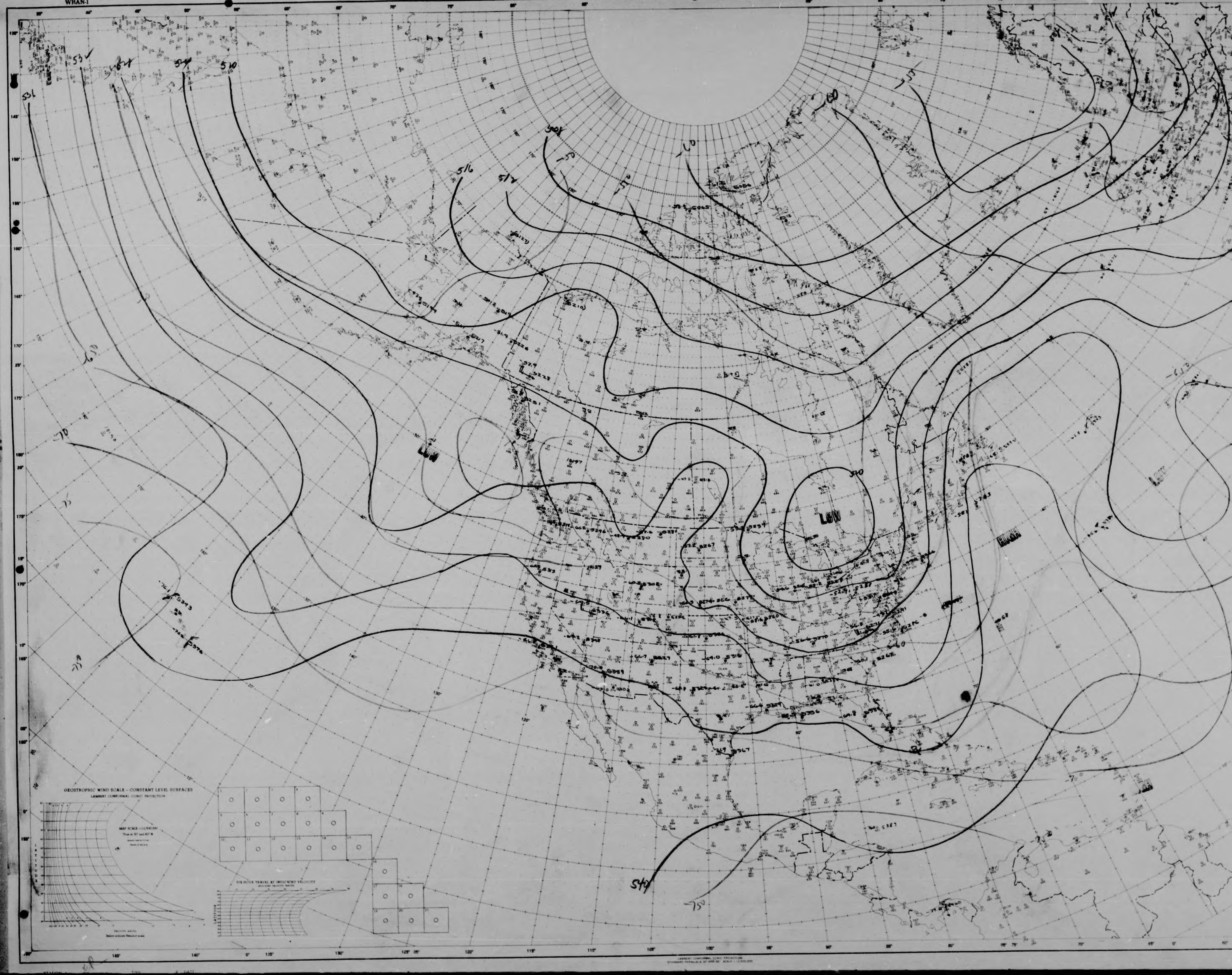

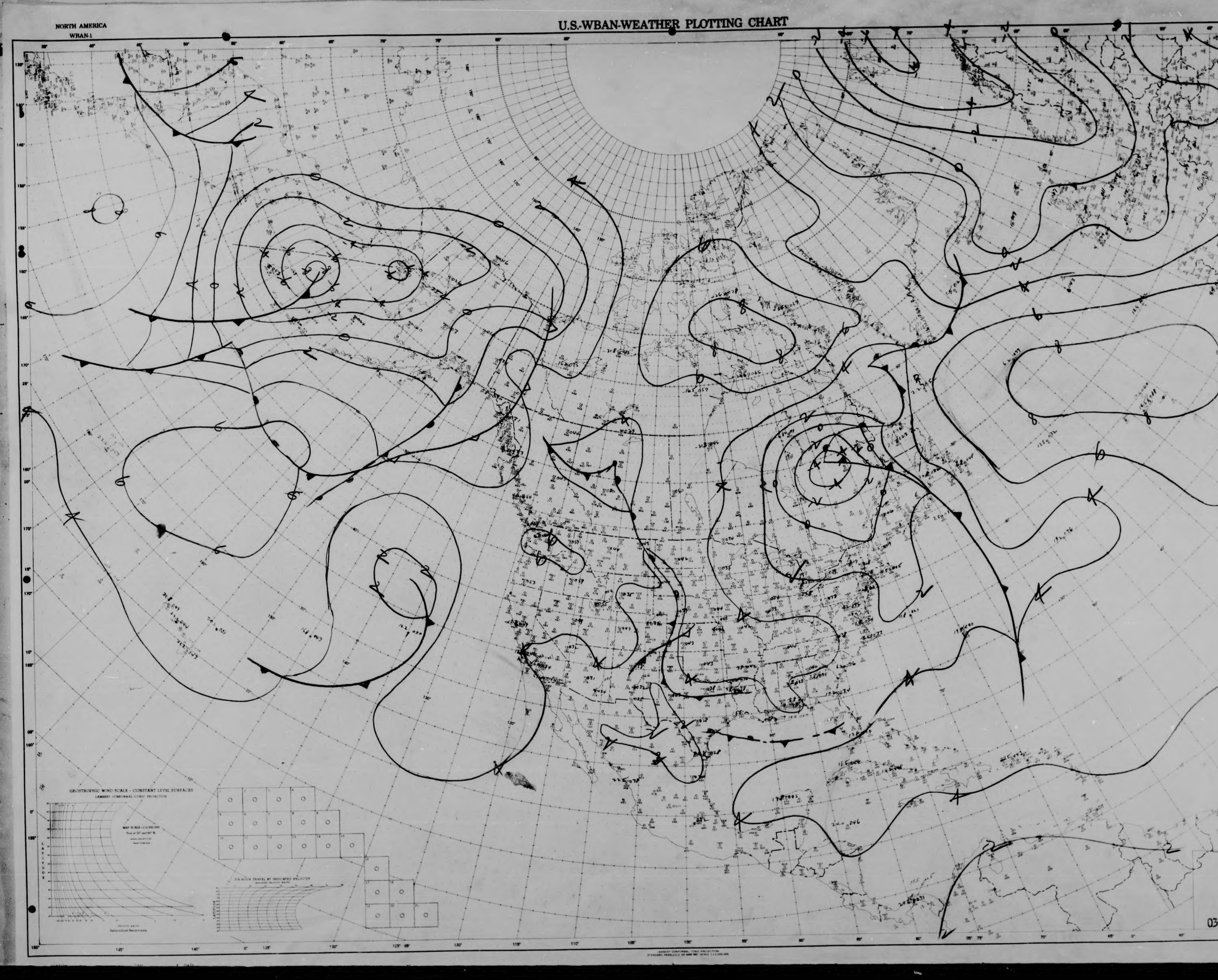
NORTH AMERICA
WBAN-1
U.S.-WBAN-WEATHER PLOTTING CHART
GEOSTROPHIC WIND SCALE - CONSTANT LEVEL SURFACES
LAMBERT CONFORMAL CONIC PROJECTION
LAMBERT CONFORMAL CONIC PROJECTION
CONSTANT CHART
WBAN CENTER
D. C.
0300Z
1950
NORTH AMERICA

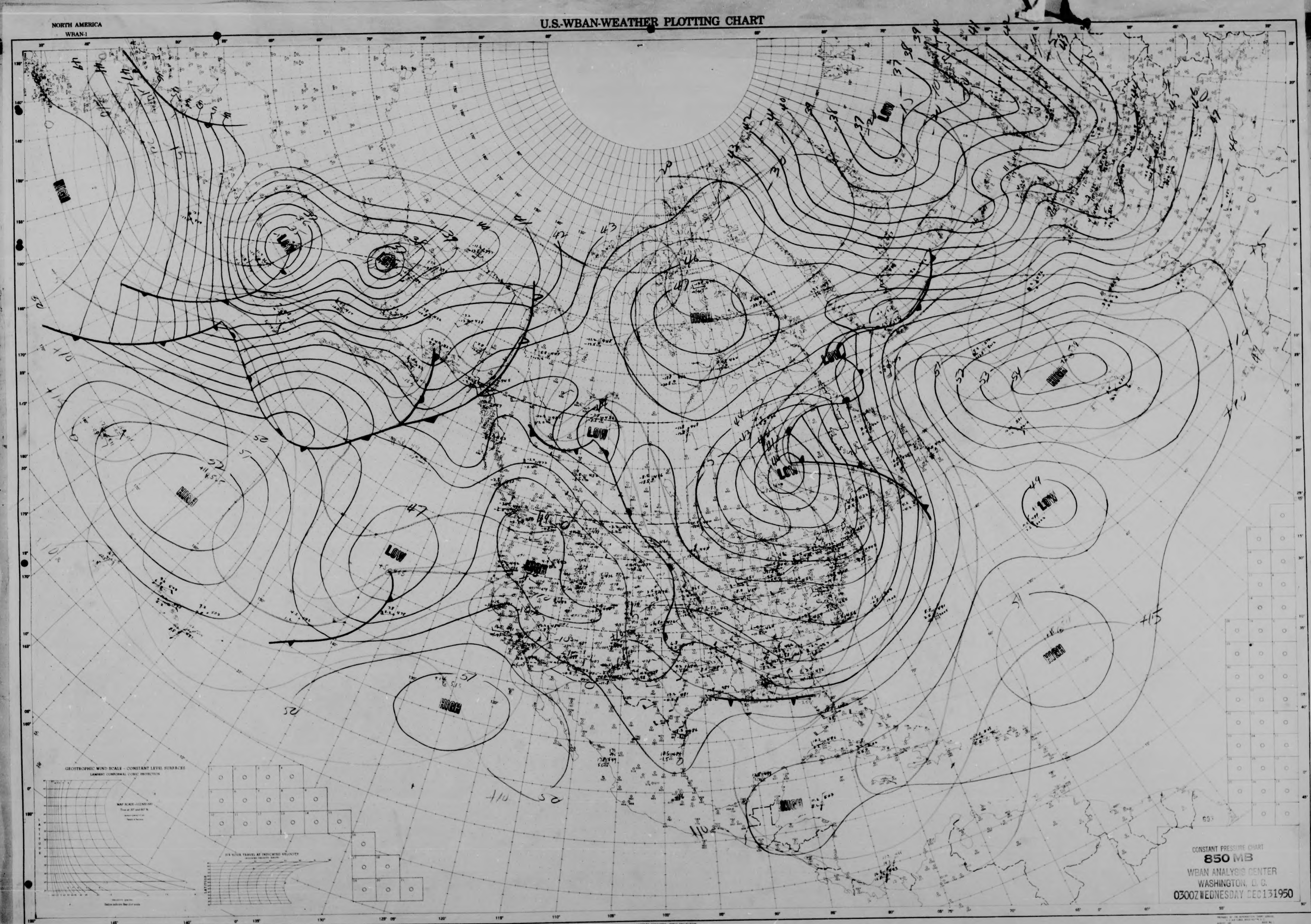

NORTH AMERICA
WBAN-1
U.S.-WBAN-WEATHER PLOTTING CHART
GEOSTROPHIC WIND SCALE - CONSTANT LEVEL SURFACES
LAMBERT CONFORMAL CONIC PROJECTION
CONSTANT PRESSURE CHART
850 MB
WBAN ANALYSIS CENTER
WASHINGTON, D.C.
0300Z WEDNESDAY DEC 13 1950
NORTH AMERICA

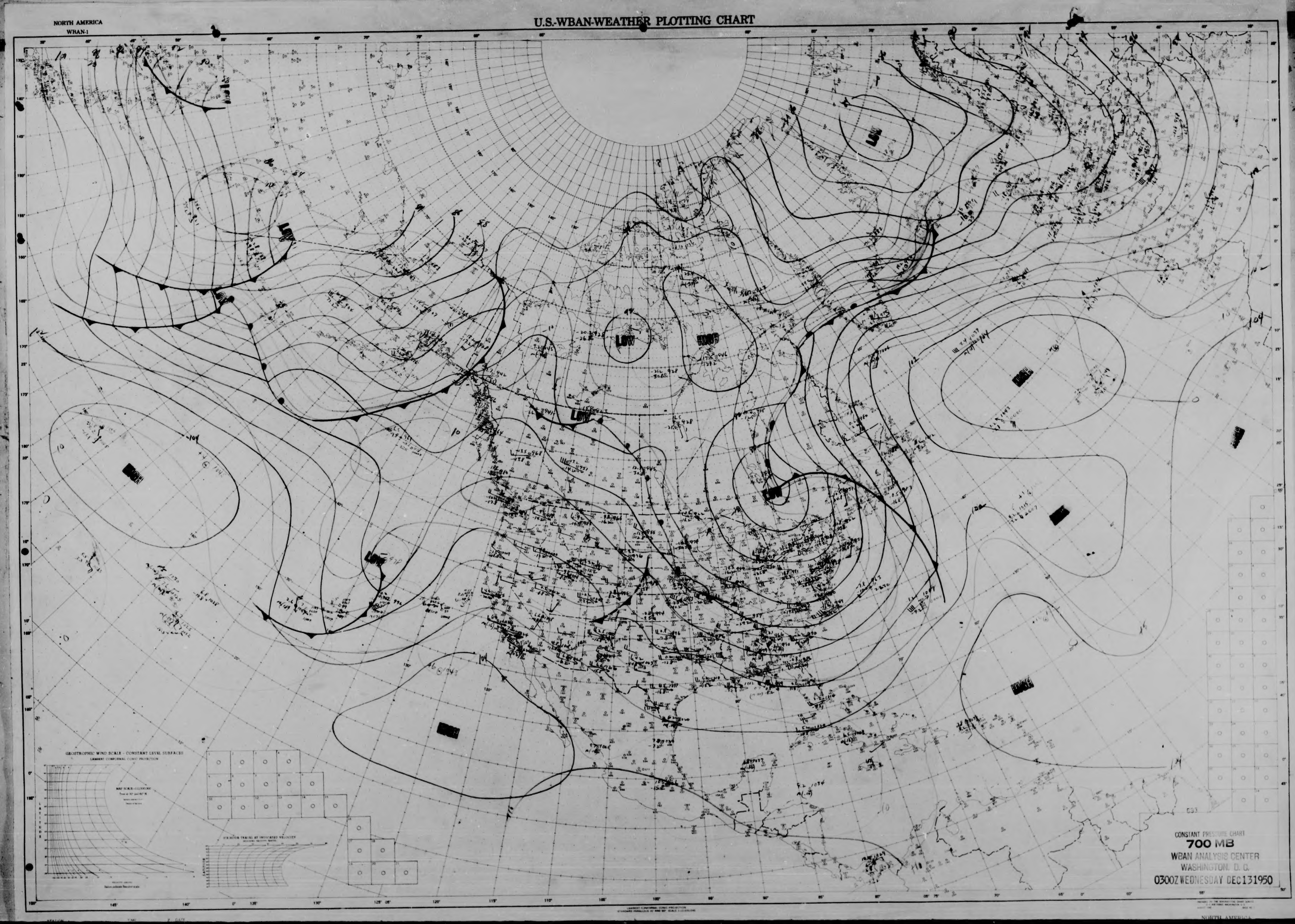

NORTH AMERICA
WBAN-1
U.S.-WBAN-WEATHER PLOTTING CHART
LOW
HIGH
GEOSTROPHIC WIND SCALE - CONSTANT LEVEL SURFACES
CONSTANT PRESSURE CHART
700 MB
WBAN ANALYSIS CENTER
WASHINGTON, D. C.
0300Z WEDNESDAY DEC 13 1950
NORTH AMERICA

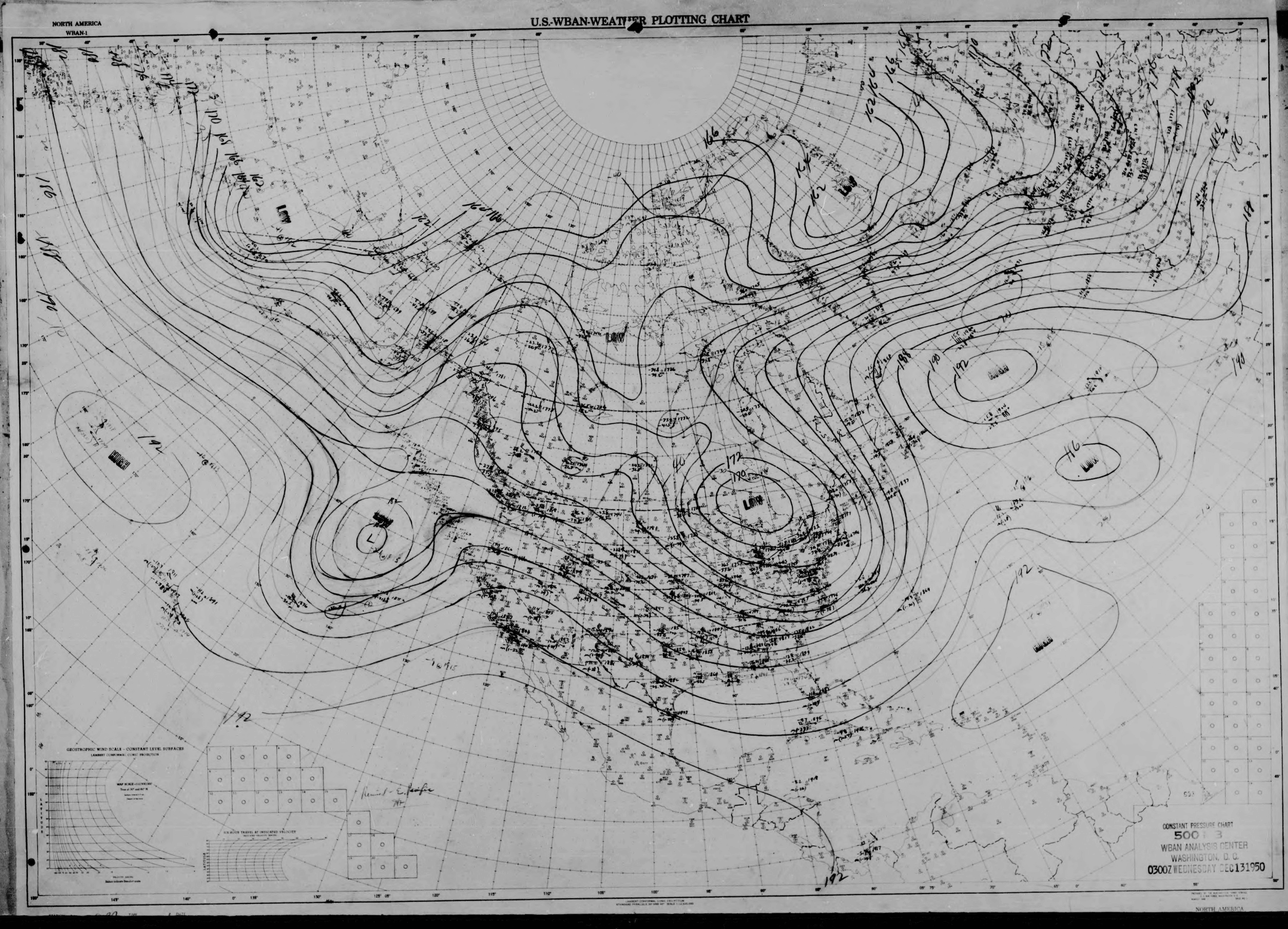
NORTH AMERICA
WBAN-1
U.S.-WBAN-WEATHER PLOTTING CHART
LOW
LOW
LOW
LOW
LOW
HIGH
HIGH
HIGH
GEOSTROPHIC WIND SCALE - CONSTANT LEVEL SURFACES
CONSTANT PRESSURE CHART
500 MB
WBAN ANALYSIS CENTER
WASHINGTON, D. C.
0300Z WEDNESDAY DEC 13 1950
NORTH AMERICA

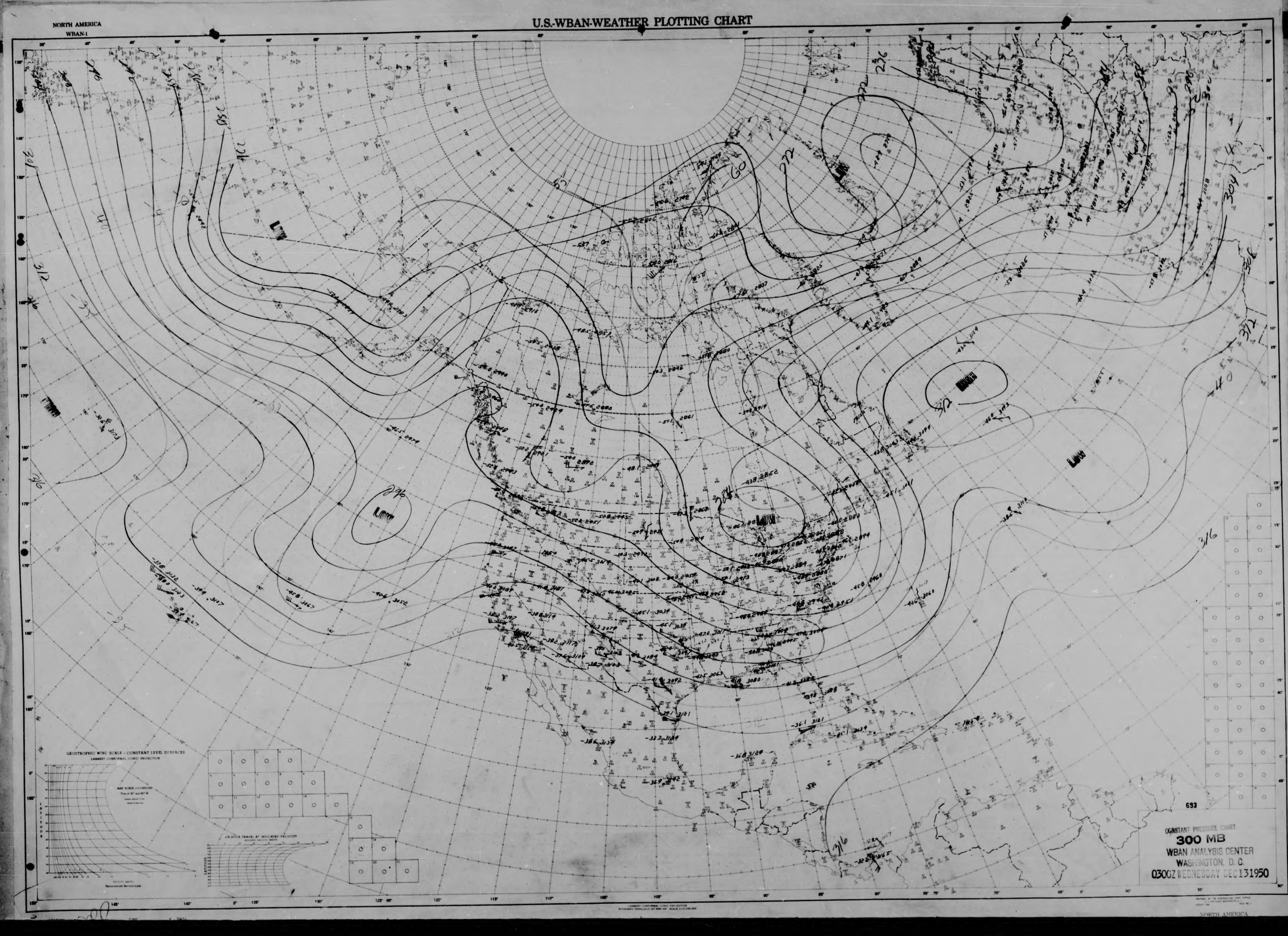

NORTH AMERICA
WBAN-1
U.S.-WBAN-WEATHER PLOTTING CHART
LOW
LOW
LOW
LOW
LOW
LOW
GEOSTROPHIC WIND SCALE - CONSTANT LEVEL SURFACES
LAMBERT CONFORMAL CONIC PROJECTION
693
CONSTANT PRESSURE CHART
300 MB
WBAN ANALYSIS CENTER
WASHINGTON, D. C.
0300Z WEDNESDAY DEC 13 1950
NORTH AMERICA

NORTH AMERICA
WBAN-1

U.S.-WBAN-WEATHER PLOTTING CHART

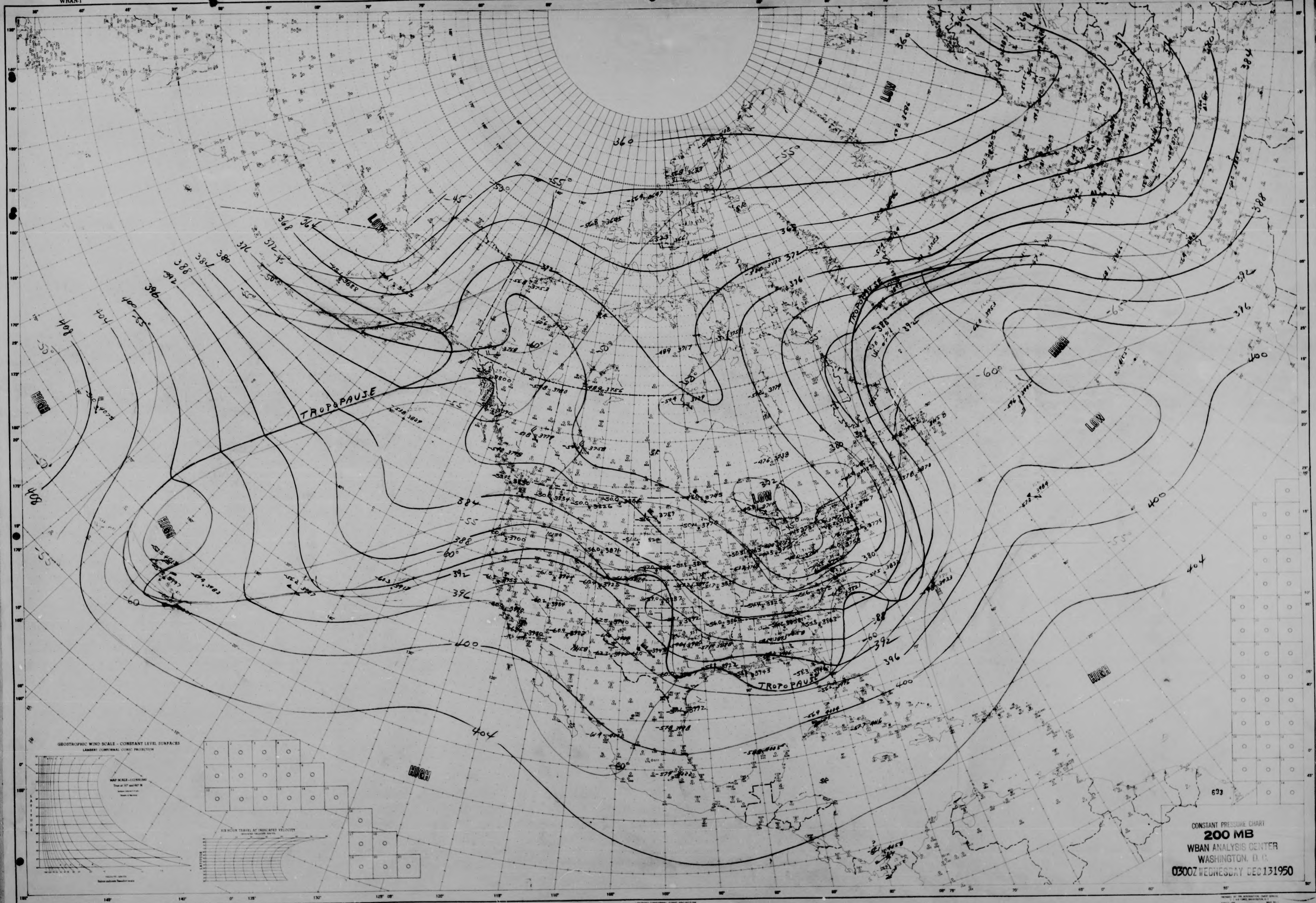

STATION TIME DATE

NORTH AMERICA

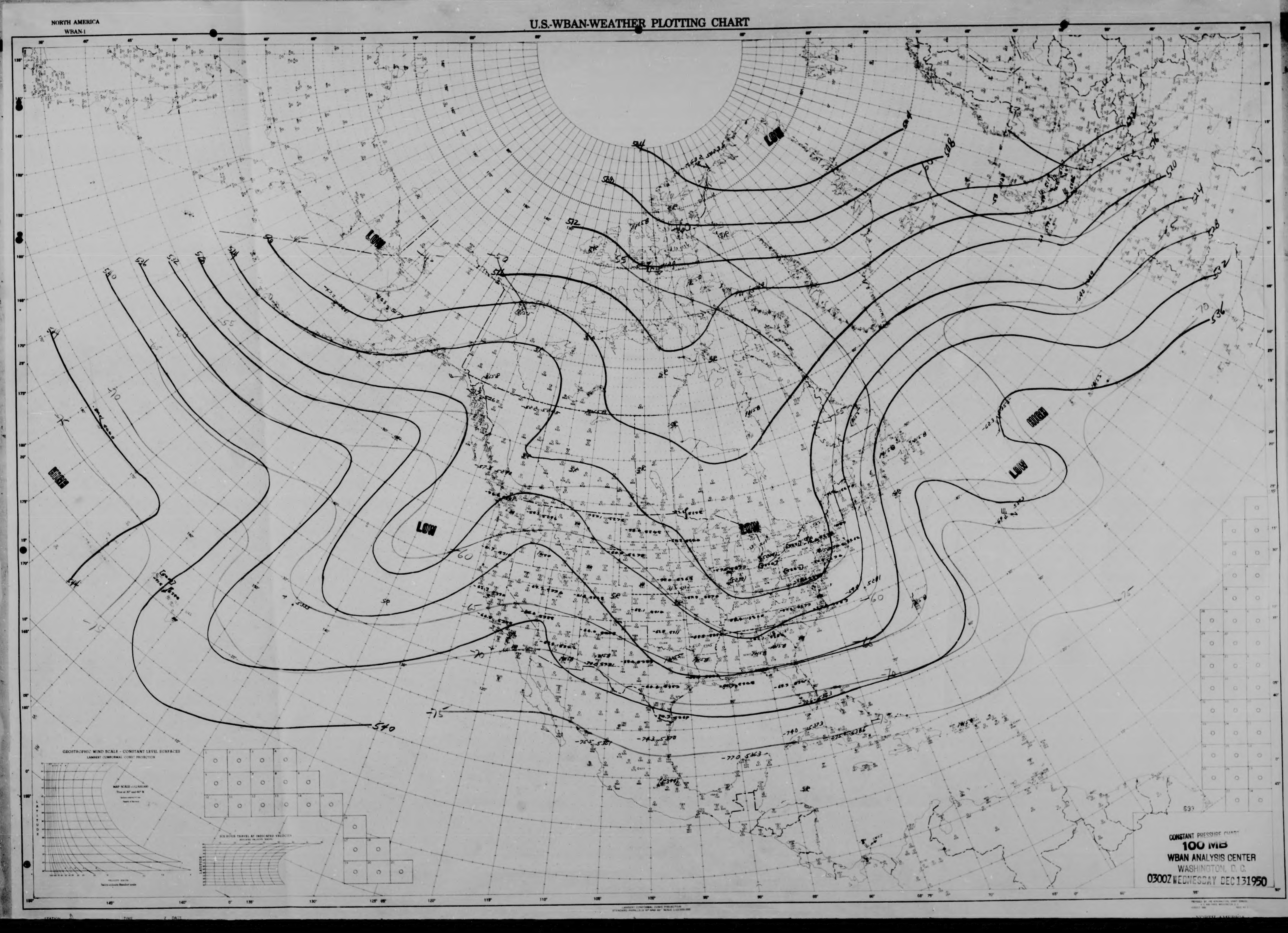
NORTH AMERICA
WBAN-1
U.S.-WBAN-WEATHER PLOTTING CHART
LOW
LOW
LOW
LOW
LOW
HIGH
HIGH
GEOSTROPHIC WIND SCALE - CONSTANT LEVEL SURFACES
CONSTANT PRESSURE CHART
100 MB
WBAN ANALYSIS CENTER
WASHINGTON, D. C.
0300Z WEDNESDAY DEC 13 1950

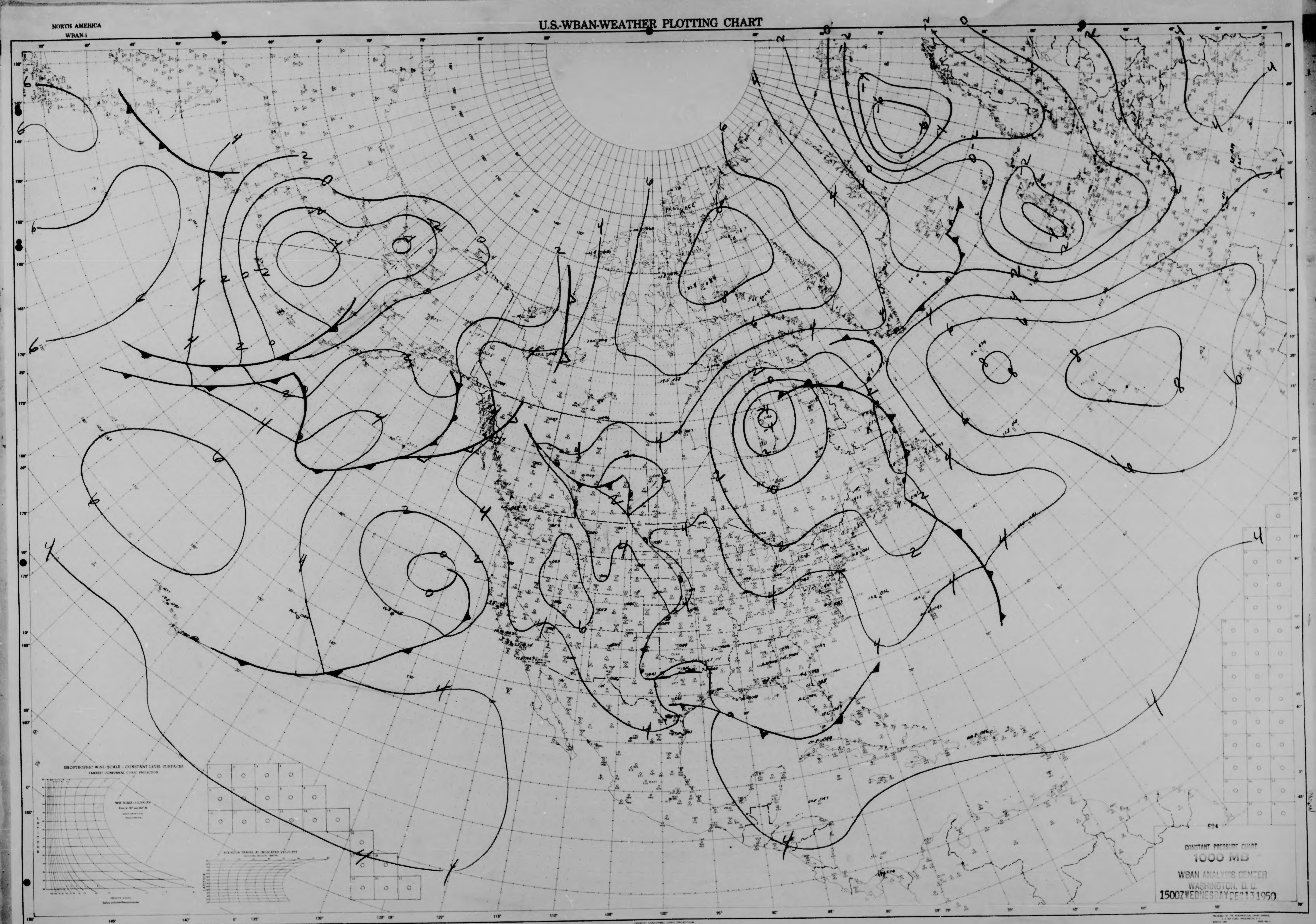
NORTH AMERICA
WBAN-1
U.S.-WBAN-WEATHER PLOTTING CHART
CONSTANT PRESSURE CHART
1000 MB
WBAN ANALYSIS CENTER
WASHINGTON, D. C.
1500Z WEDNESDAY DEC 13 1950

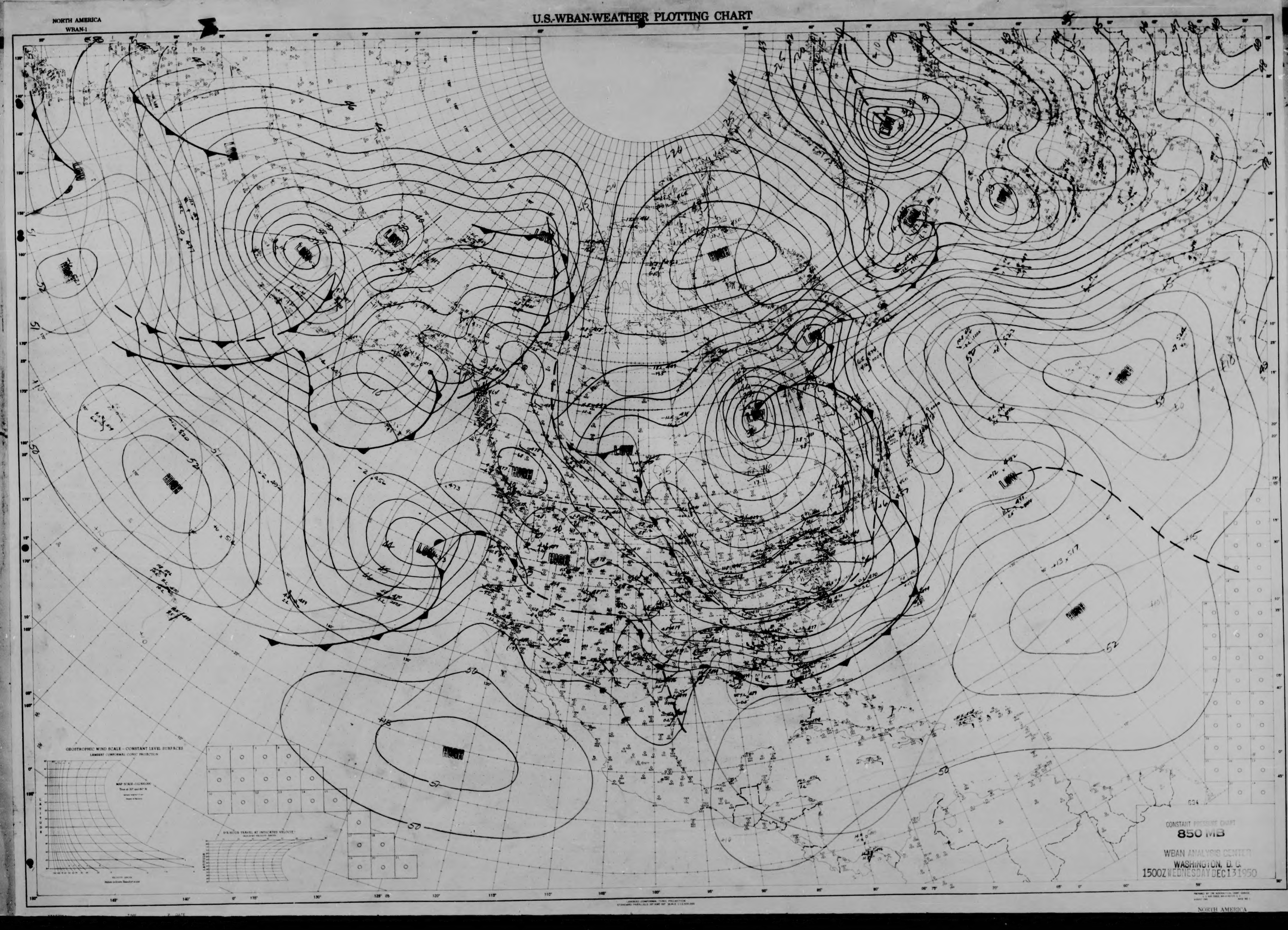
NORTH AMERICA
WBAN-1
U.S.-WBAN-WEATHER PLOTTING CHART
HIGH
LOW
GEOSTROPHIC WIND SCALE - CONSTANT LEVEL SURFACES
LAMBERT CONFORMAL CONIC PROJECTION
CONSTANT PRESSURE CHART
850 MB
WBAN ANALYSIS CENTER
WASHINGTON, D. C.
1500Z WEDNESDAY DEC 13 1950
NORTH AMERICA

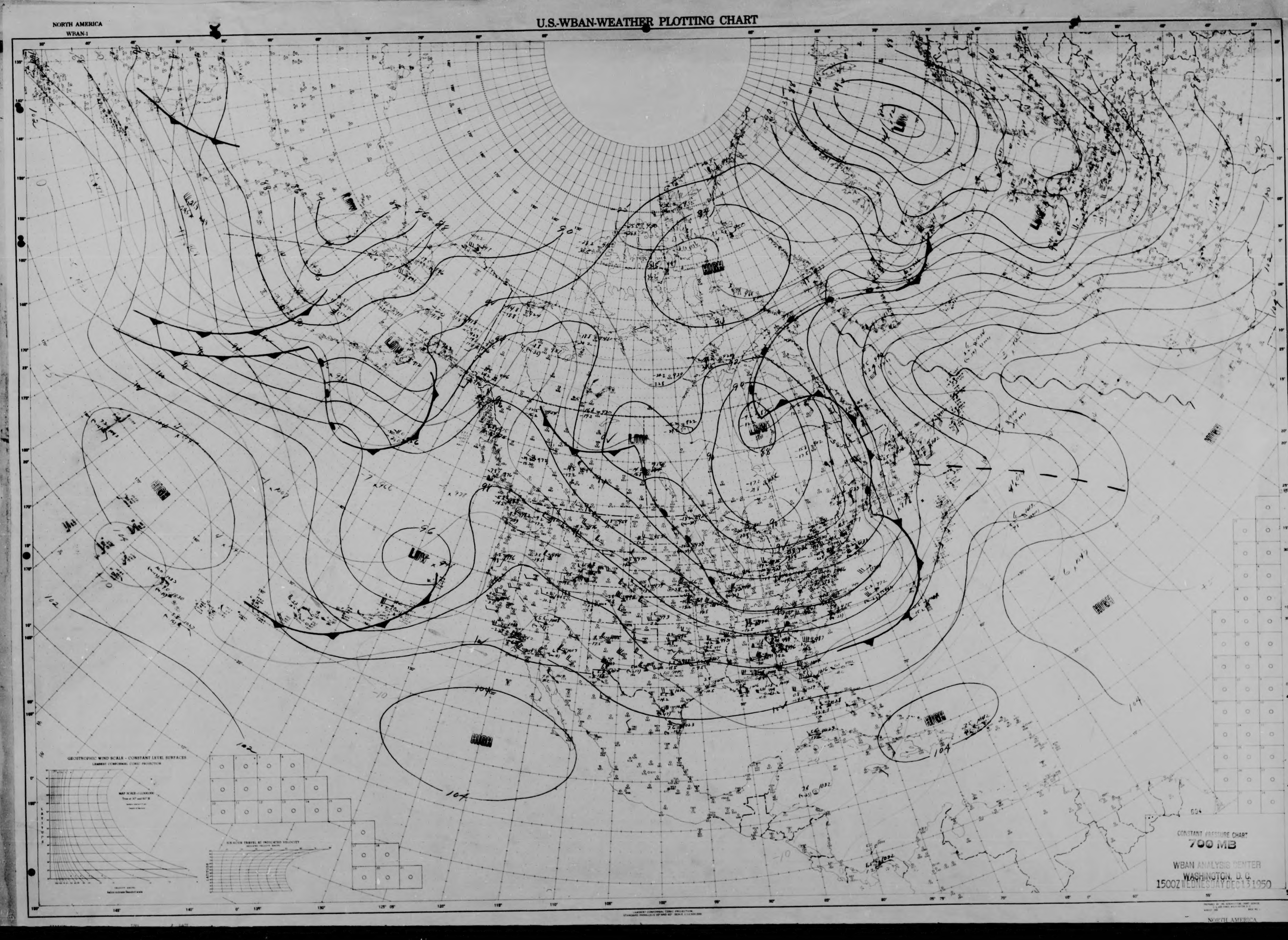
NORTH AMERICA
WBAN-1
U.S.-WBAN-WEATHER PLOTTING CHART
GEOSTROPHIC WIND SCALE - CONSTANT LEVEL SURFACES
LAMBERT CONFORMAL CONIC PROJECTION
HIGH
LOW
CONSTANT PRESSURE CHART
700 MB
WBAN ANALYSIS CENTER
WASHINGTON, D. C.
1500Z WEDNESDAY DEC 13 1950
NORTH AMERICA

NORTH AMERICA
WBAN-1
U.S.-WBAN-WEATHER PLOTTING CHART
LOW
LOW
LOW
LOW
LOW
HIGH
HIGH
HIGH
GEOSTROPHIC WIND SCALE - CONSTANT LEVEL SURFACES
LAMBERT CONFORMAL CONIC PROJECTION
CONSTANT PRESSURE CHART
500 MB
WBAN ANALYSIS CENTER
WASHINGTON, D. C.
1500Z WEDNESDAY DEC 13 1950
NORTH AMERICA

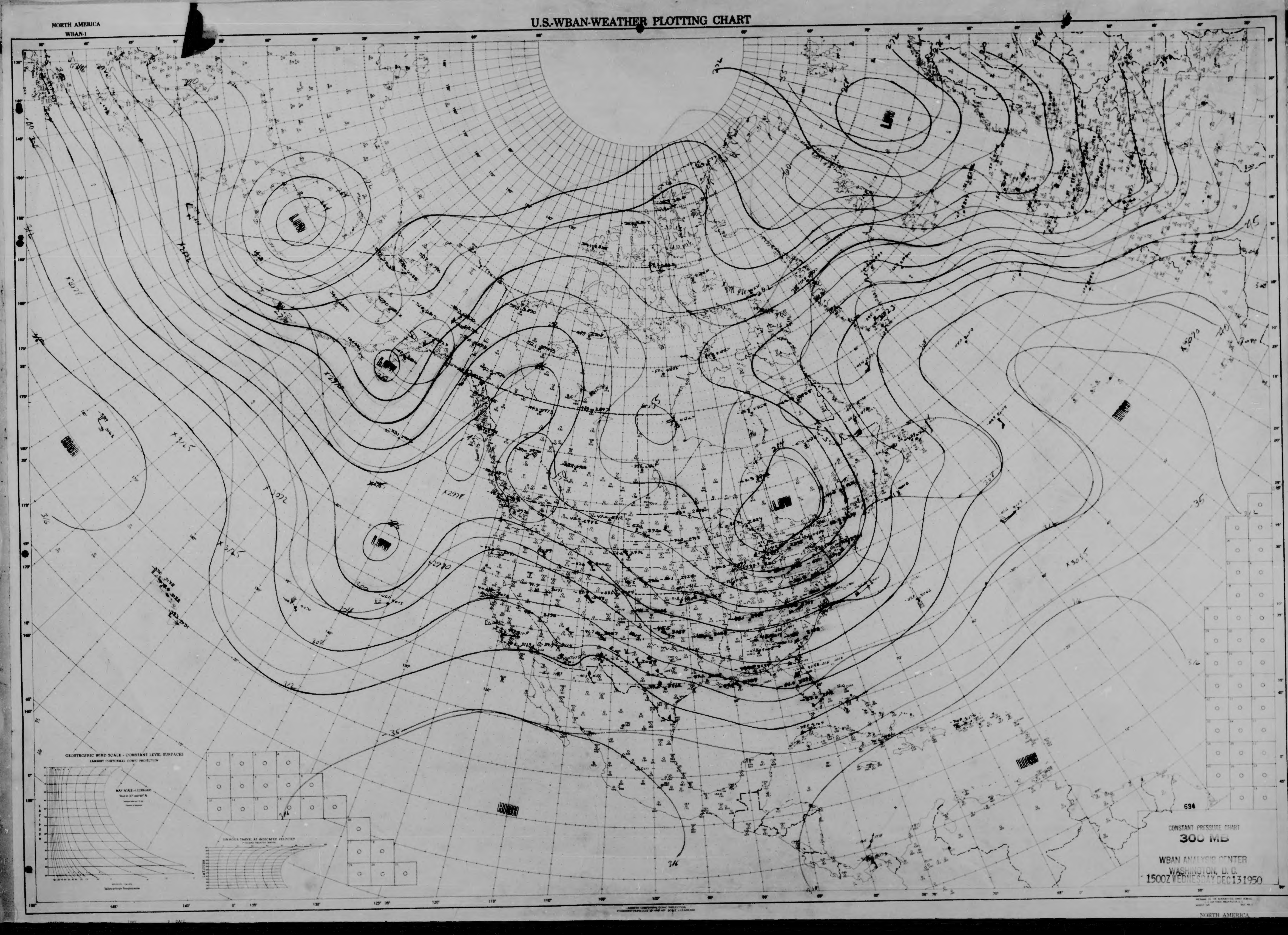
NORTH AMERICA
WBAN-1
U.S.-WBAN-WEATHER PLOTTING CHART
LOW
LOW
LOW
LOW
LOW
HIGH
HIGH
HIGH
HIGH
GEOSTROPHIC WIND SCALE - CONSTANT LEVEL SURFACES
694
CONSTANT PRESSURE CHART
300 MB
WBAN ANALYSIS CENTER
WASHINGTON, D. C.
1500Z WEDNESDAY DEC 13 1950
NORTH AMERICA

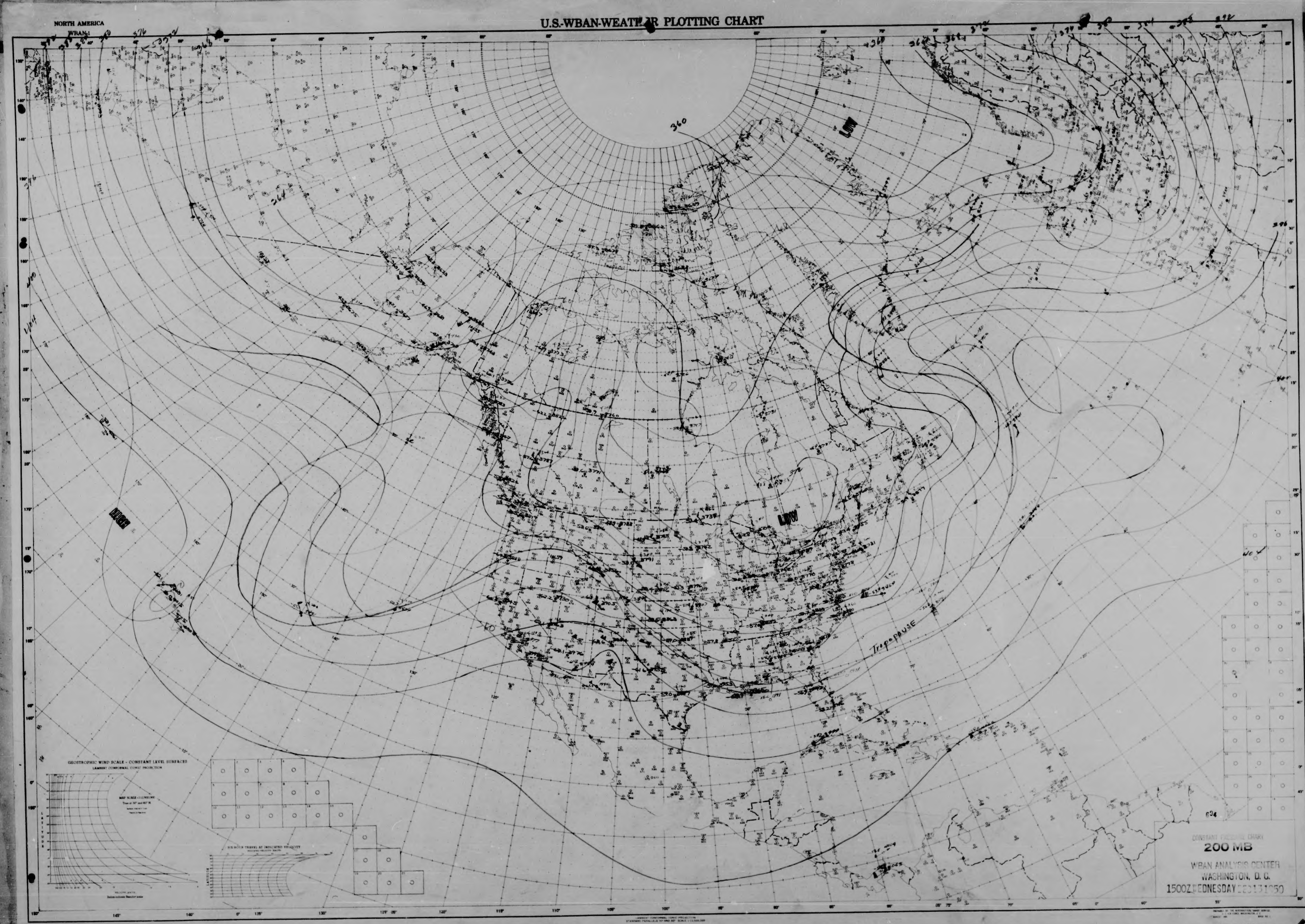
NORTH AMERICA
WBAN-1
U.S.-WBAN-WEATHER PLOTTING CHART
360
LOW
LOW
HIGH
Tropopause
GEOSTROPHIC WIND SCALE - CONSTANT LEVEL SURFACES
LAMBERT CONFORMAL CONIC PROJECTION
CONSTANT PRESSURE CHART
200 MB
WBAN ANALYSIS CENTER
WASHINGTON, D. C.
1500Z WEDNESDAY
NORTH AMERICA

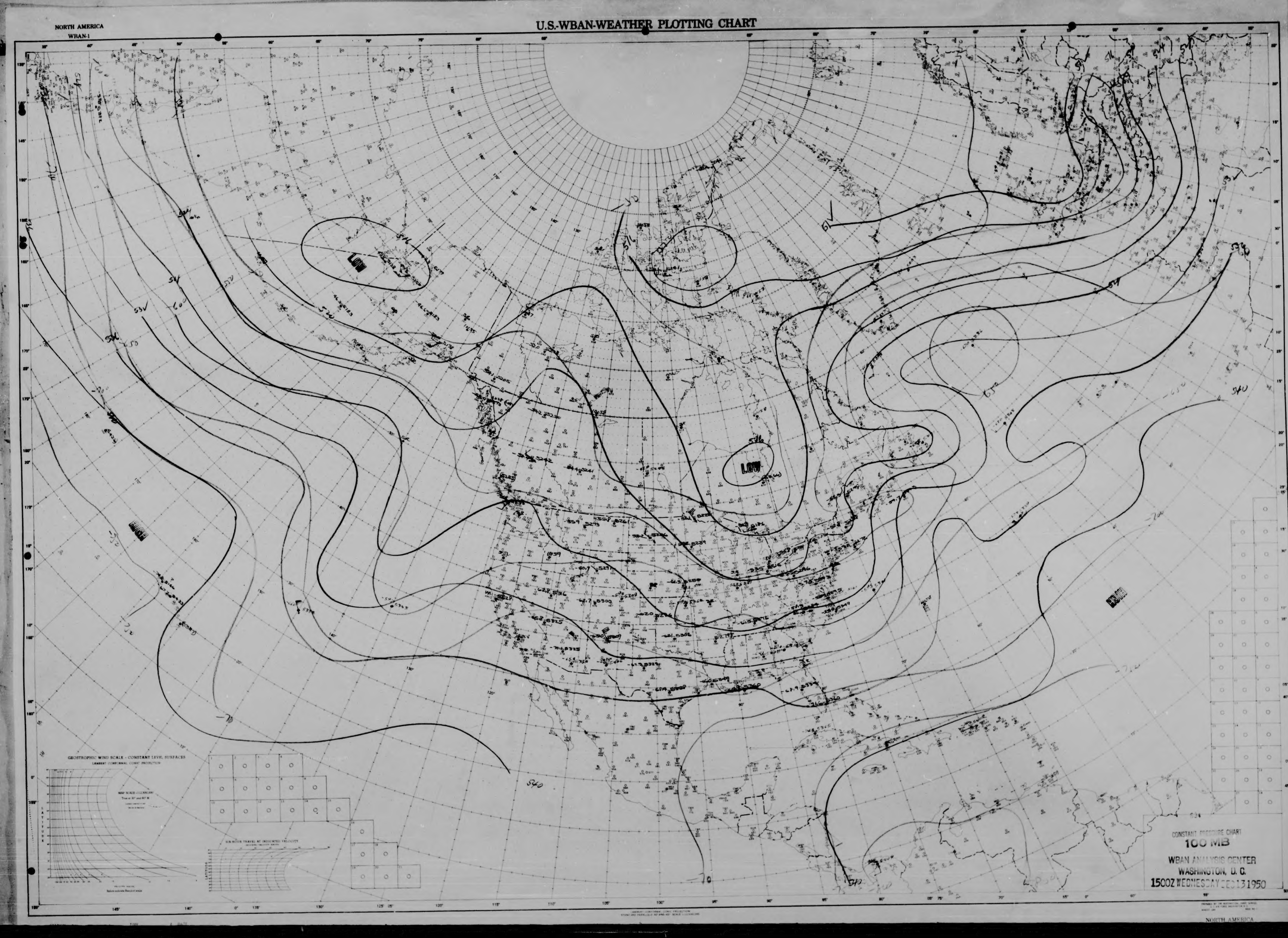
NORTH AMERICA
WBAN-1
U.S.-WBAN-WEATHER PLOTTING CHART
LOW
LOW
GEOSTROPHIC WIND SCALE - CONSTANT LEVEL SURFACES
CONSTANT PRESSURE CHART
100 MB
WBAN ANALYSIS CENTER
WASHINGTON, D. C.
1500Z WEDNESDAY DEC 13 1950
NORTH AMERICA

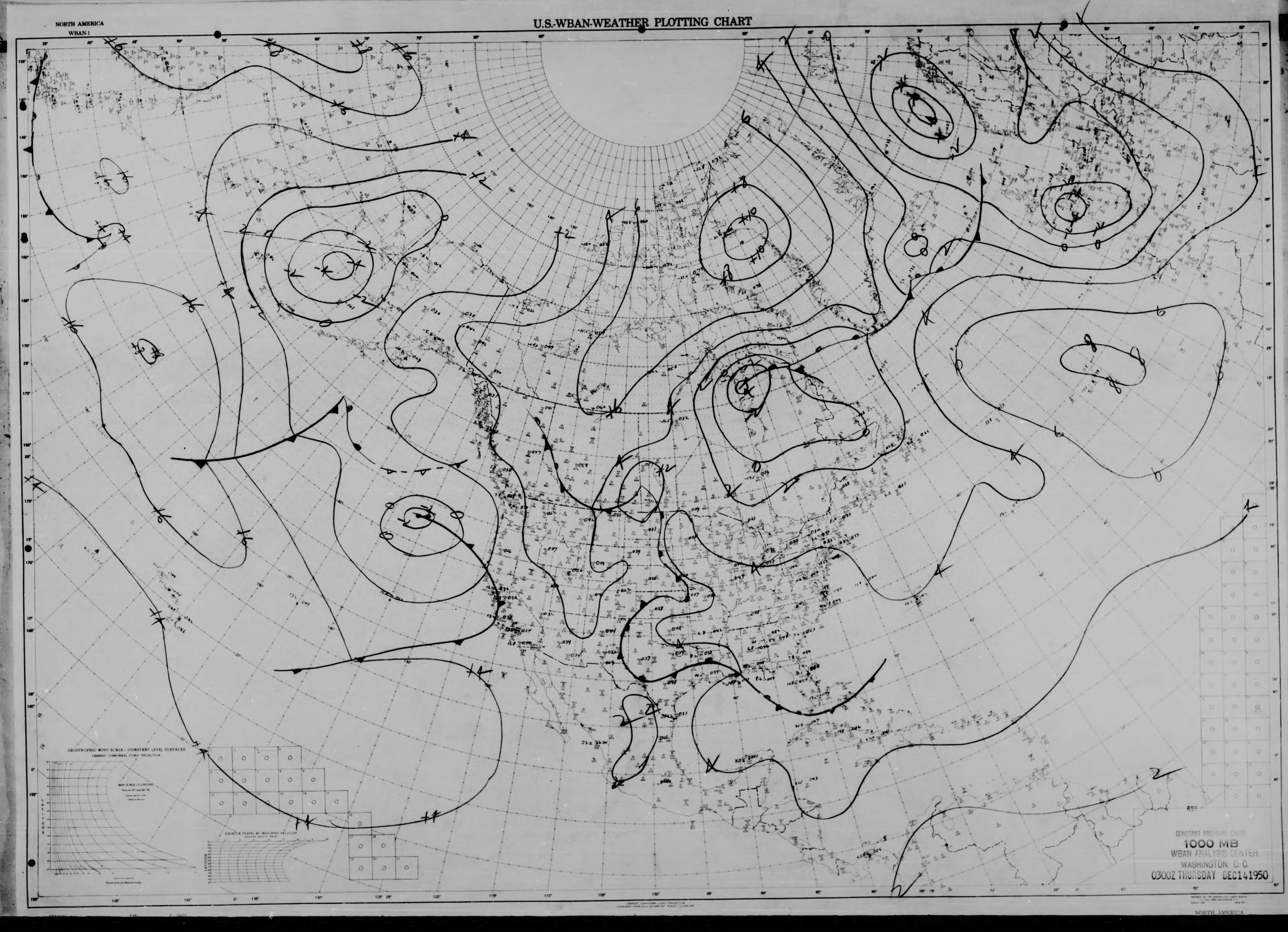
NORTH AMERICA
WBAN-1
U.S.-WBAN-WEATHER PLOTTING CHART
GEOSTROPHIC WIND SCALE - CONSTANT LEVEL SURFACES
LAMBERT CONFORMAL CONIC PROJECTION
695
CONSTANT PRESSURE CHART
1000 MB
WBAN ANALYSIS CENTER
WASHINGTON, D. C.
0300Z THURSDAY DEC141950
NORTH AMERICA

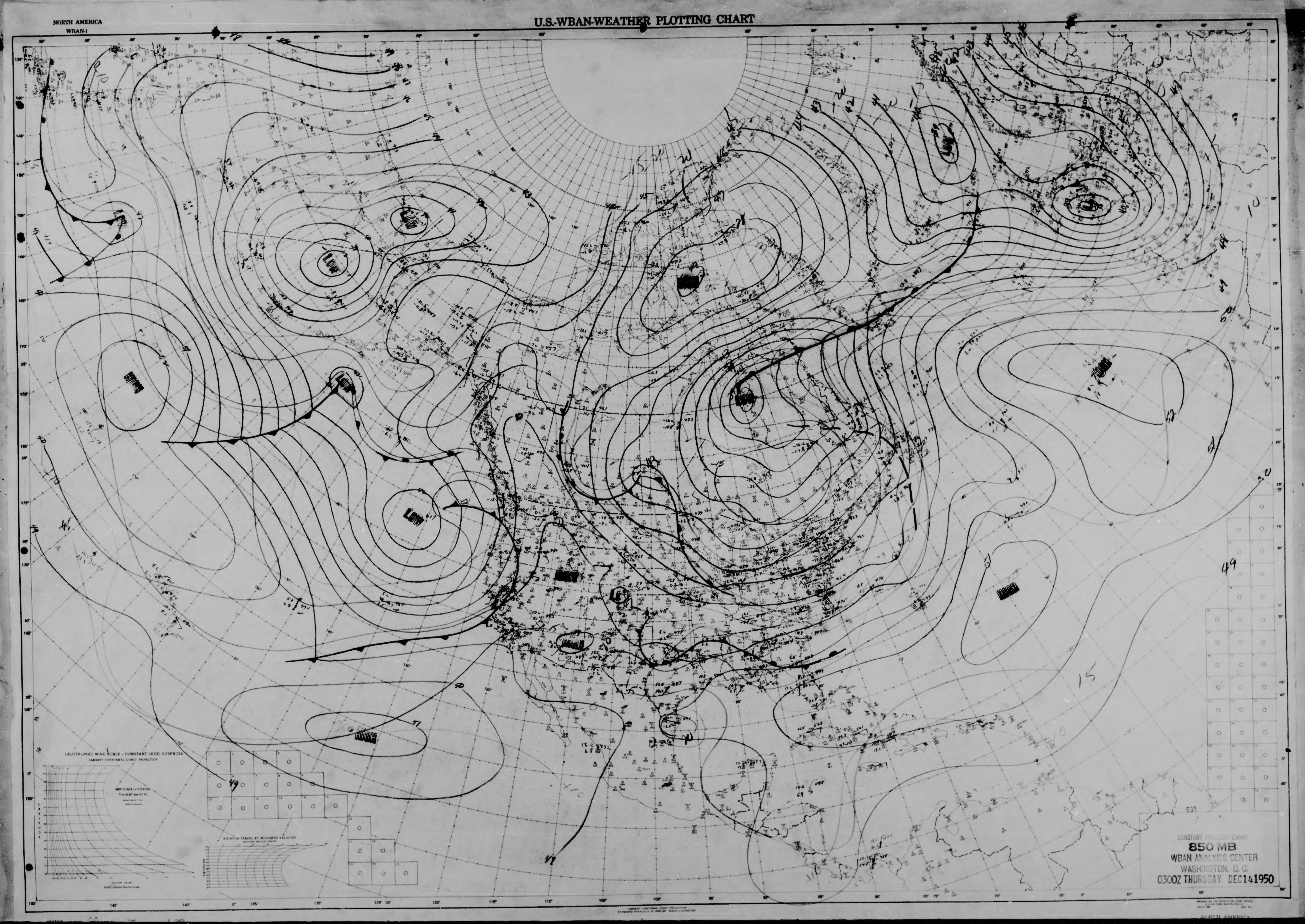
NORTH AMERICA
WBAN-1
U.S.-WBAN-WEATHER PLOTTING CHART
LOW
LOW
LOW
LOW
LOW
LOW
HIGH
HIGH
HIGH
HIGH
HIGH
HIGH
HIGH
GEOSTROPHIC WIND SCALE - CONSTANT LEVEL SURFACES
LAMBERT CONFORMAL CONIC PROJECTION
635
CONSTANT PRESSURE CHART
850 MB
WBAN ANALYSIS CENTER
WASHINGTON, D. C.
0300Z THURSDAY DEC 14 1950
NORTH AMERICA

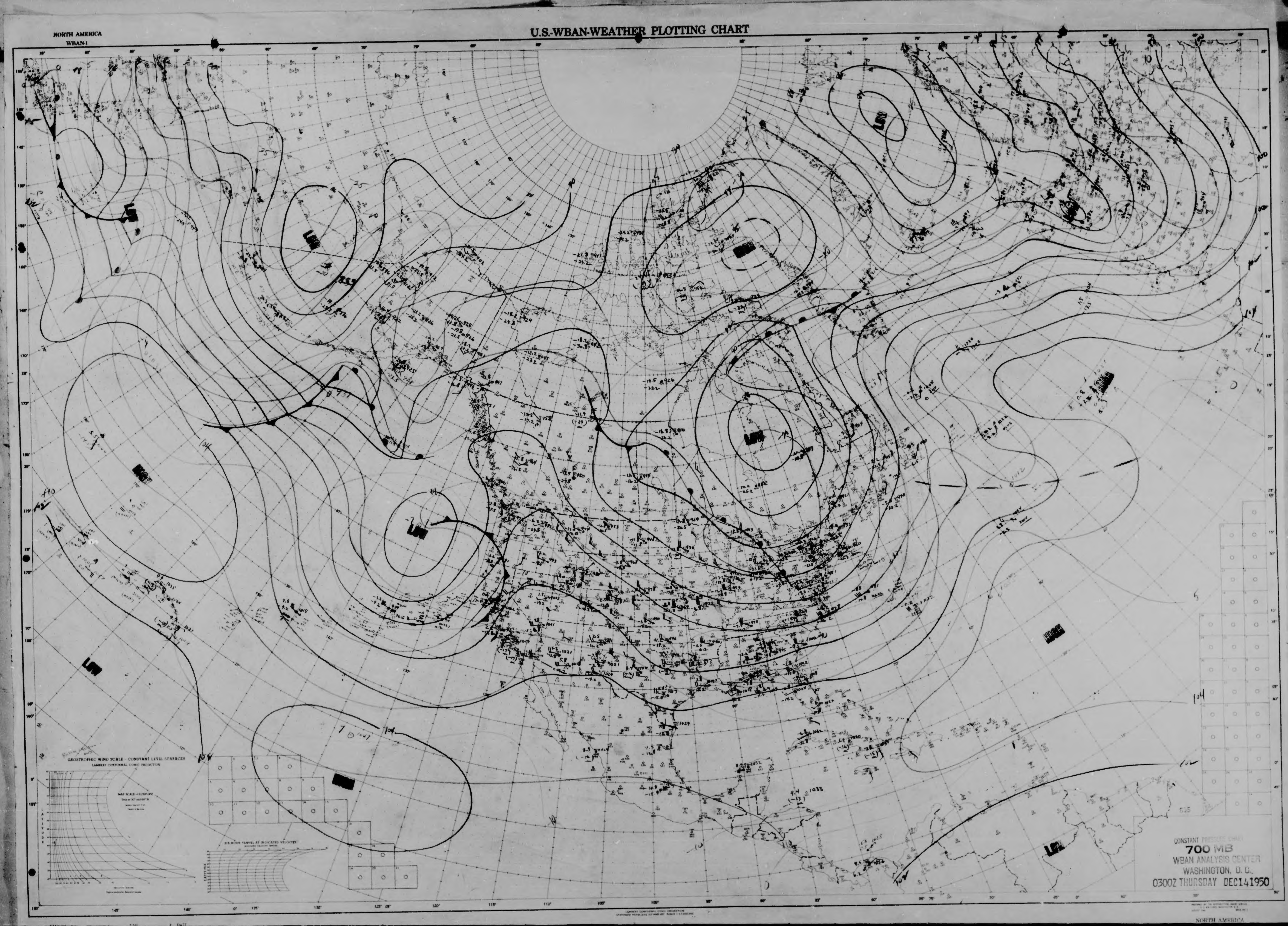

NORTH AMERICA
WBAN-1
U.S.-WBAN-WEATHER PLOTTING CHART
GEOSTROPHIC WIND SCALE – CONSTANT LEVEL SURFACES
LAMBERT CONFORMAL CONIC PROJECTION
SIX HOUR TRAVEL AT INDICATED VELOCITIES
CONSTANT PRESSURE CHART
700 MB
WBAN ANALYSIS CENTER
WASHINGTON, D. C.
0300Z THURSDAY DEC141950
NORTH AMERICA

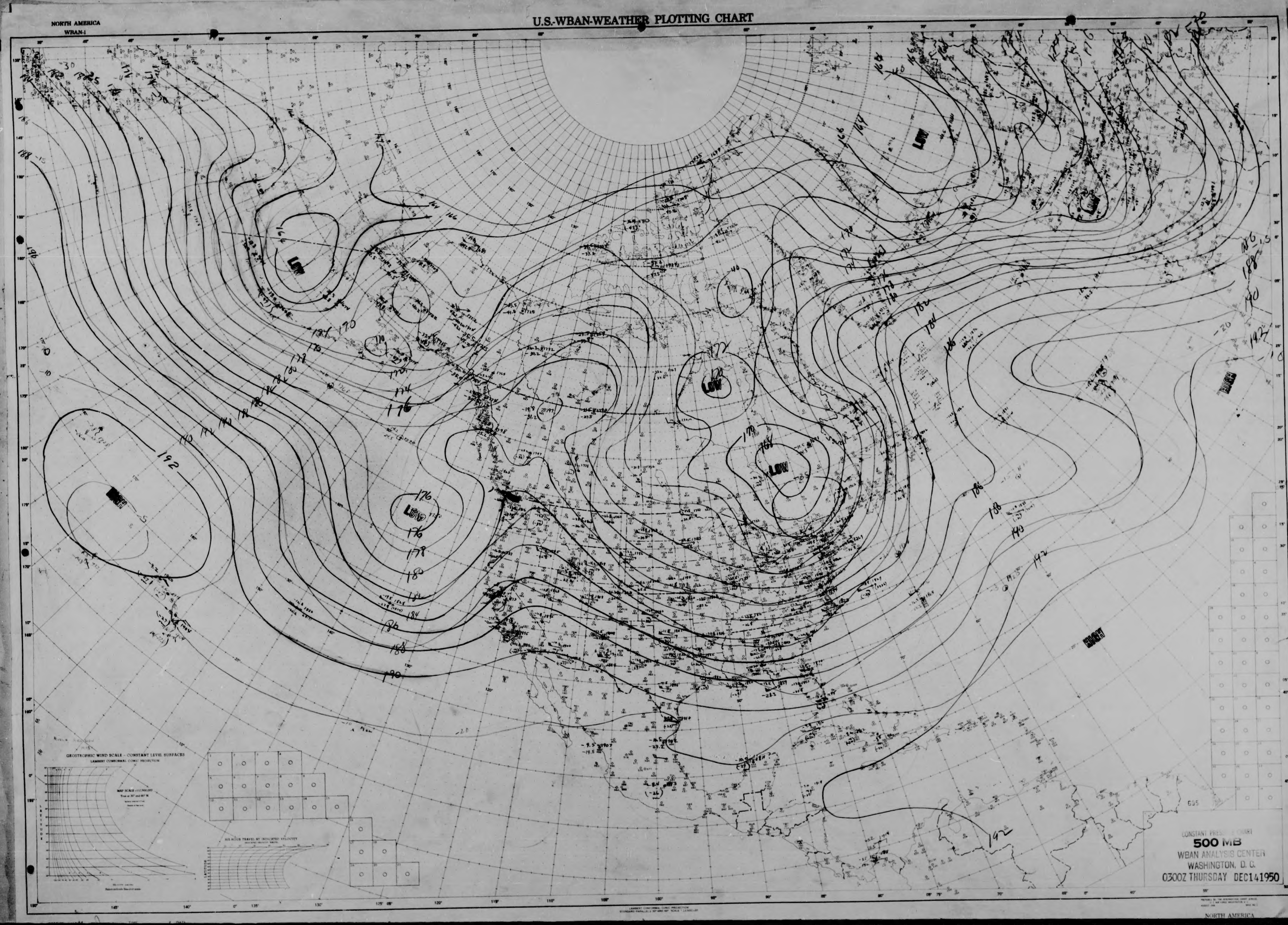
NORTH AMERICA
WBAN-1
U.S.-WBAN-WEATHER PLOTTING CHART
LOW
HIGH
GEOSTROPHIC WIND SCALE - CONSTANT LEVEL SURFACES
500 MB
WBAN ANALYSIS CENTER
WASHINGTON, D. C.
0300Z THURSDAY DEC141950
NORTH AMERICA

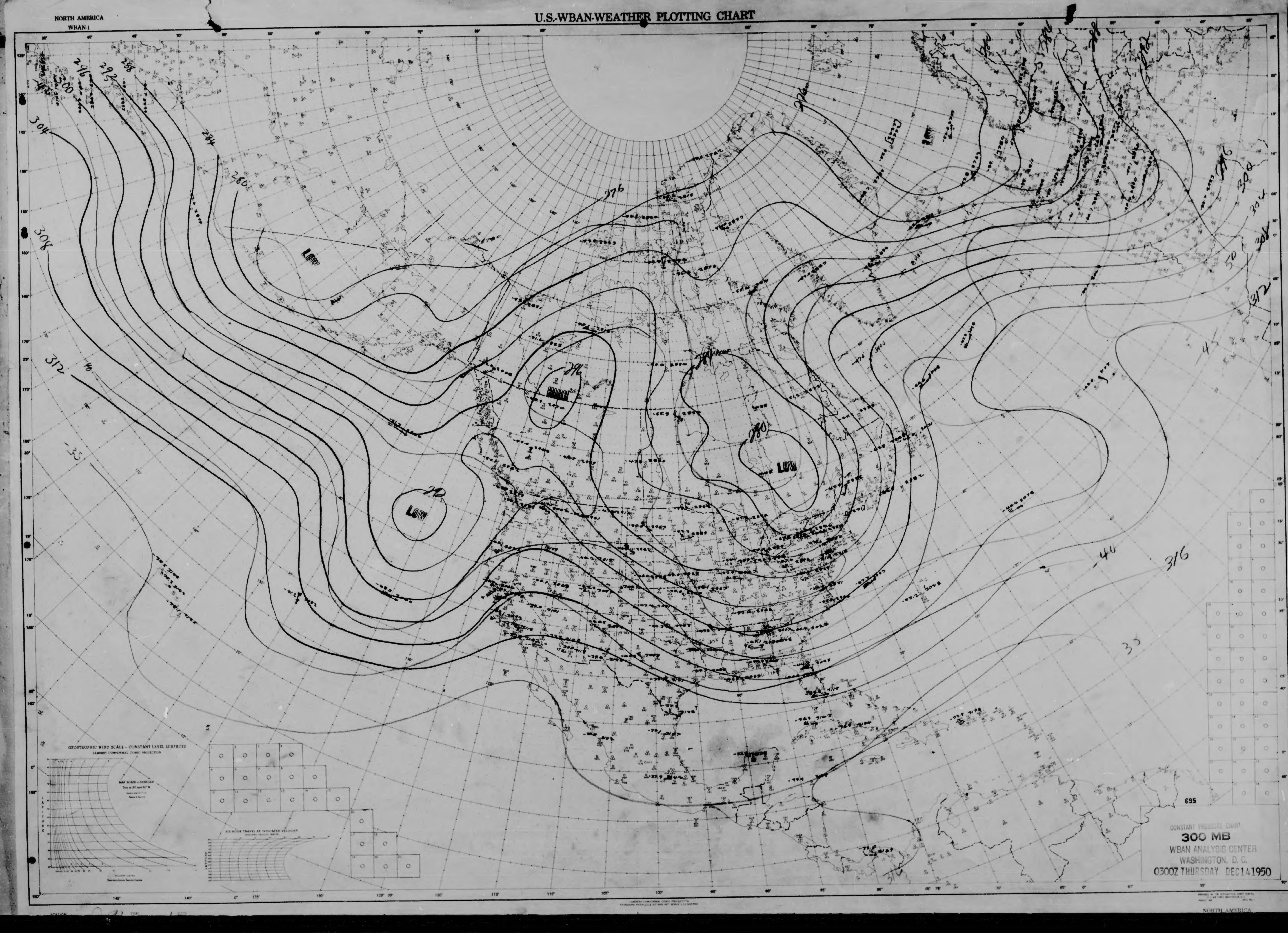
NORTH AMERICA
WBAN-1
U.S.-WBAN-WEATHER PLOTTING CHART
LOW
LOW
LOW
LOW
GEOSTROPHIC WIND SCALE - CONSTANT LEVEL SURFACES
LAMBERT CONFORMAL CONIC PROJECTION
695
CONSTANT PRESSURE CHART
300 MB
WBAN ANALYSIS CENTER
WASHINGTON, D. C.
0300Z THURSDAY DEC 14 1950
NORTH AMERICA

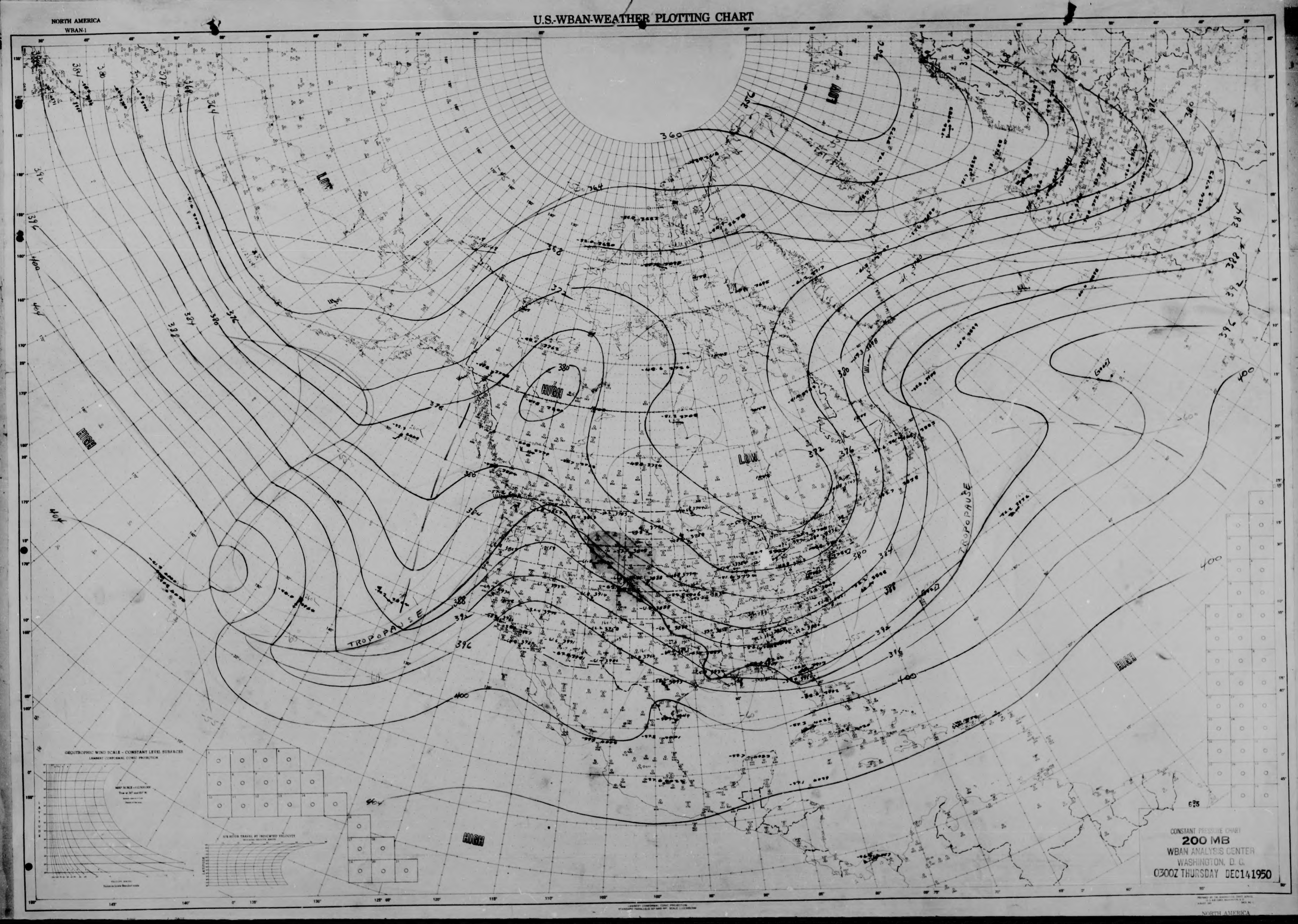
NORTH AMERICA
WBAN-1
U.S.-WBAN-WEATHER PLOTTING CHART
LOW
HIGH
TROPOPAUSE
CONSTANT PRESSURE CHART
200 MB
WBAN ANALYSIS CENTER
WASHINGTON, D. C.
0300Z THURSDAY DEC 14 1950
NORTH AMERICA

NORTH AMERICA
WBAN-1

U.S.-WBAN-WEATHER PLOTTING CHART

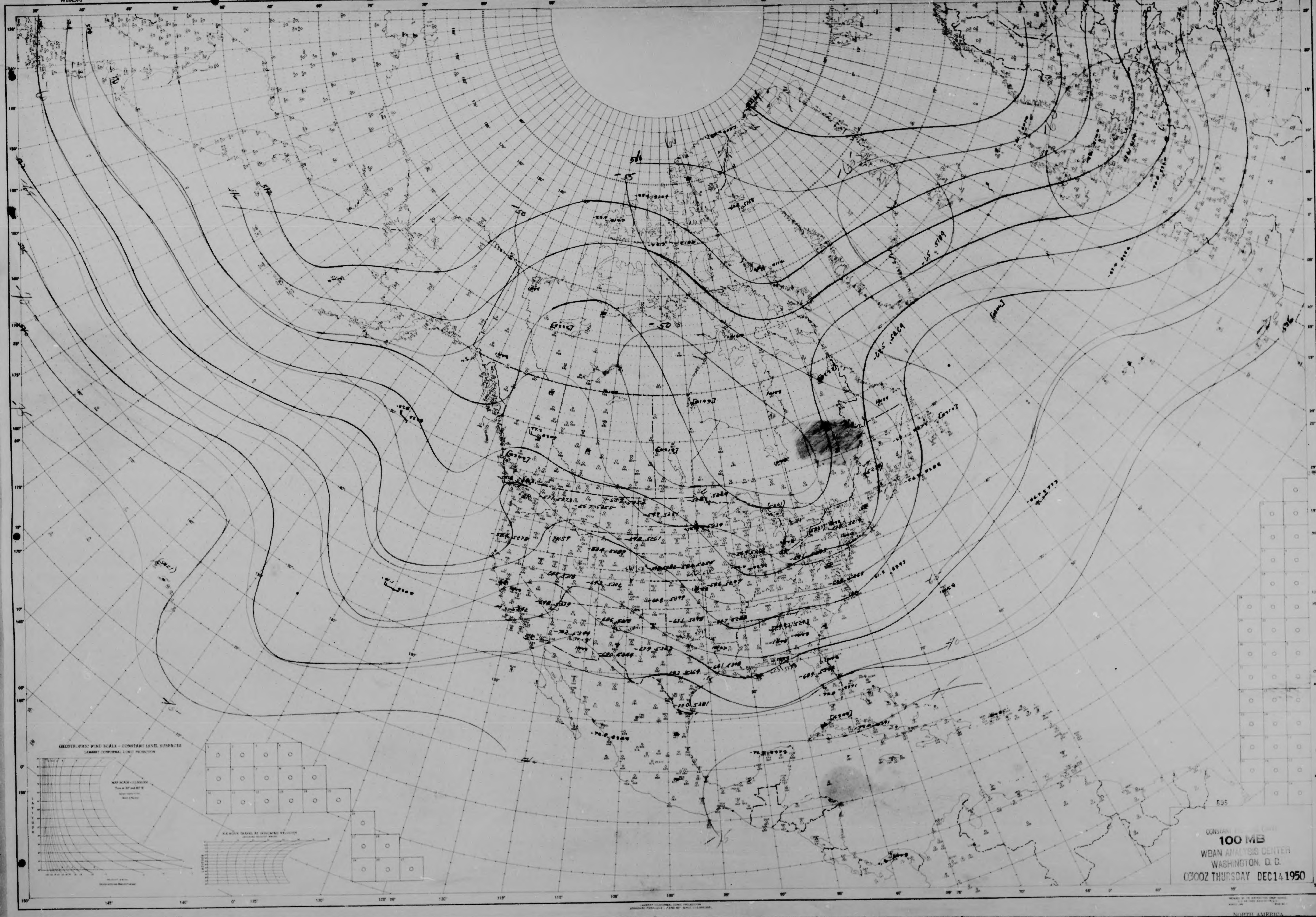

NORTH AMERICA

NORTH AMERICA
WBAN-1

U.S.-WBAN-WEATHER PLOTTING CHART

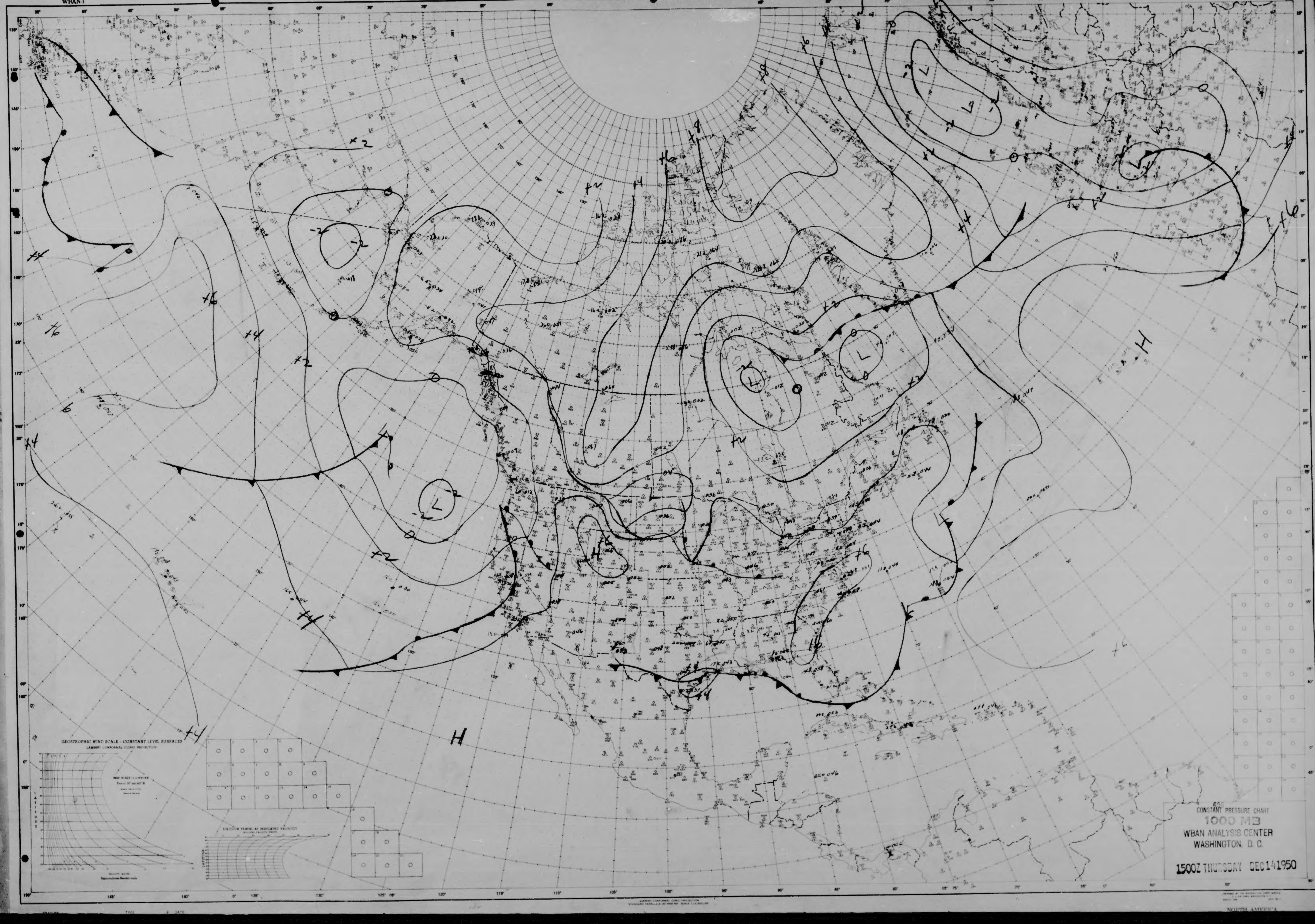

NORTH AMERICA

NORTH AMERICA
WBAN-1
U.S.-WBAN-WEATHER PLOTTING CHART
HIGH
LOW
GEOSTROPHIC WIND SCALE - CONSTANT LEVEL SURFACES
LAMBERT CONFORMAL CONIC PROJECTION
CONSTANT PRESSURE CHART
850 MB
WASHINGTON, D. C.
WBAN ANALYSIS CENTER
1500Z THURSDAY DEC 14 1950

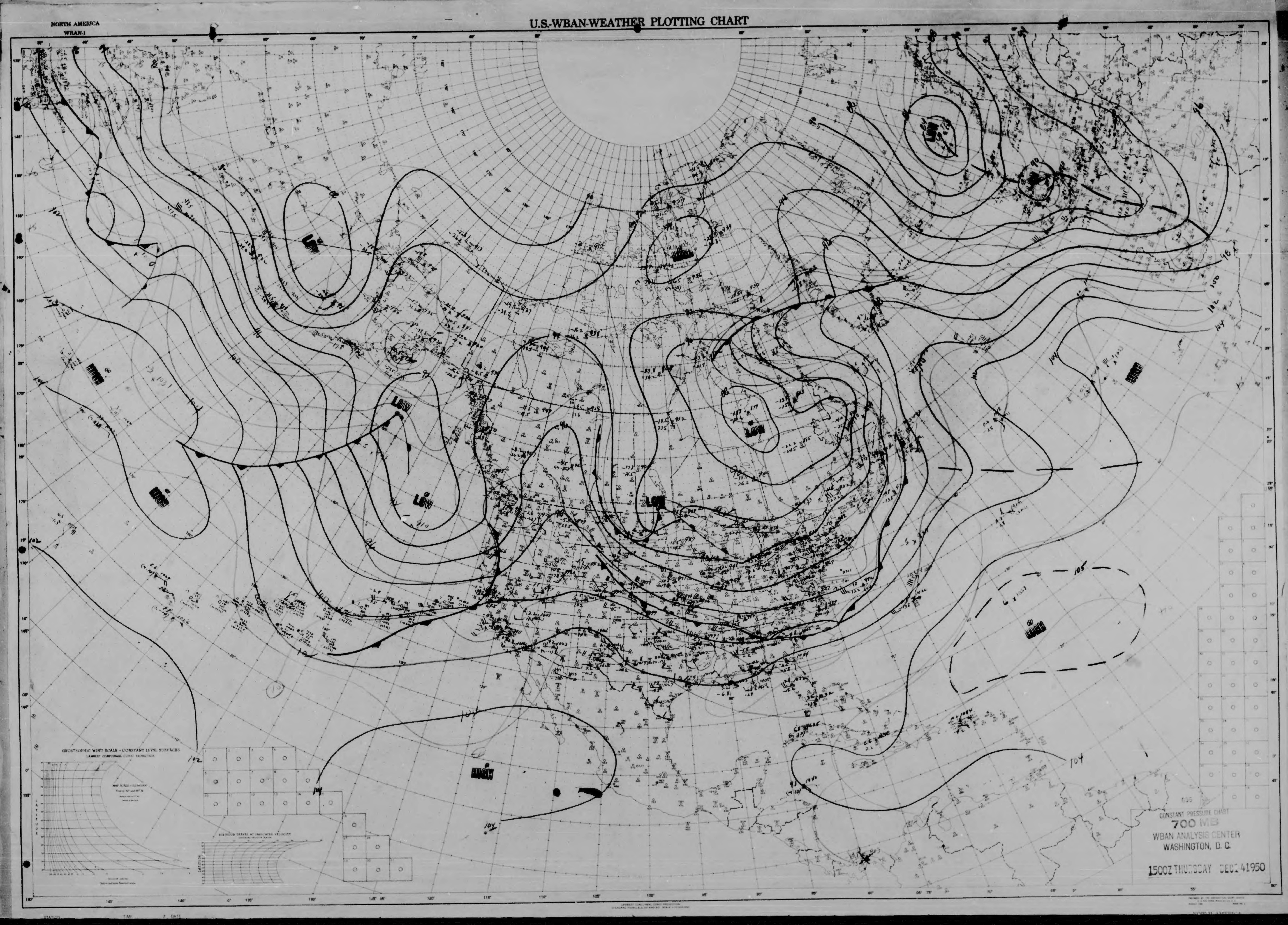
NORTH AMERICA
WBAN-1
U.S.-WBAN-WEATHER PLOTTING CHART
LOW
LOW
LOW
LOW
HIGH
HIGH
HIGH
HIGH
GEOSTROPHIC WIND SCALE - CONSTANT LEVEL SURFACES
CONSTANT PRESSURE CHART
700 MB
WBAN ANALYSIS CENTER
WASHINGTON, D. C.
1500Z THURSDAY DEC 14 1950

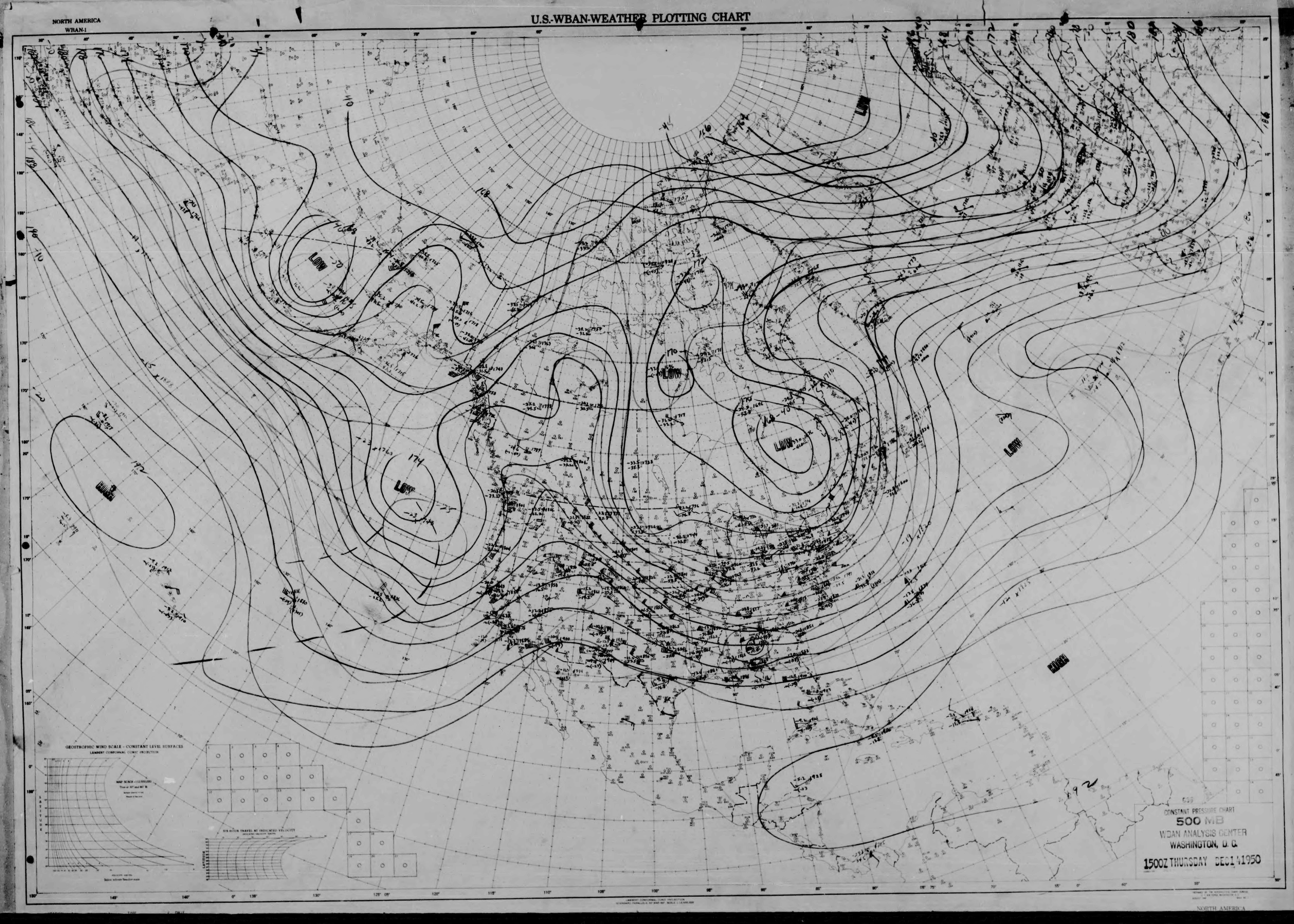

NORTH AMERICA
WBAN-1
U.S.-WBAN-WEATHER PLOTTING CHART
LOW
LOW
LOW
LOW
LOW
LOW
HIGH
GEOSTROPHIC WIND SCALE - CONSTANT LEVEL SURFACES
LAMBERT CONFORMAL CONIC PROJECTION
CONSTANT PRESSURE CHART
500 MB
WBAN ANALYSIS CENTER
WASHINGTON, D. C.
1500Z THURSDAY DEC 14 1950
NORTH AMERICA

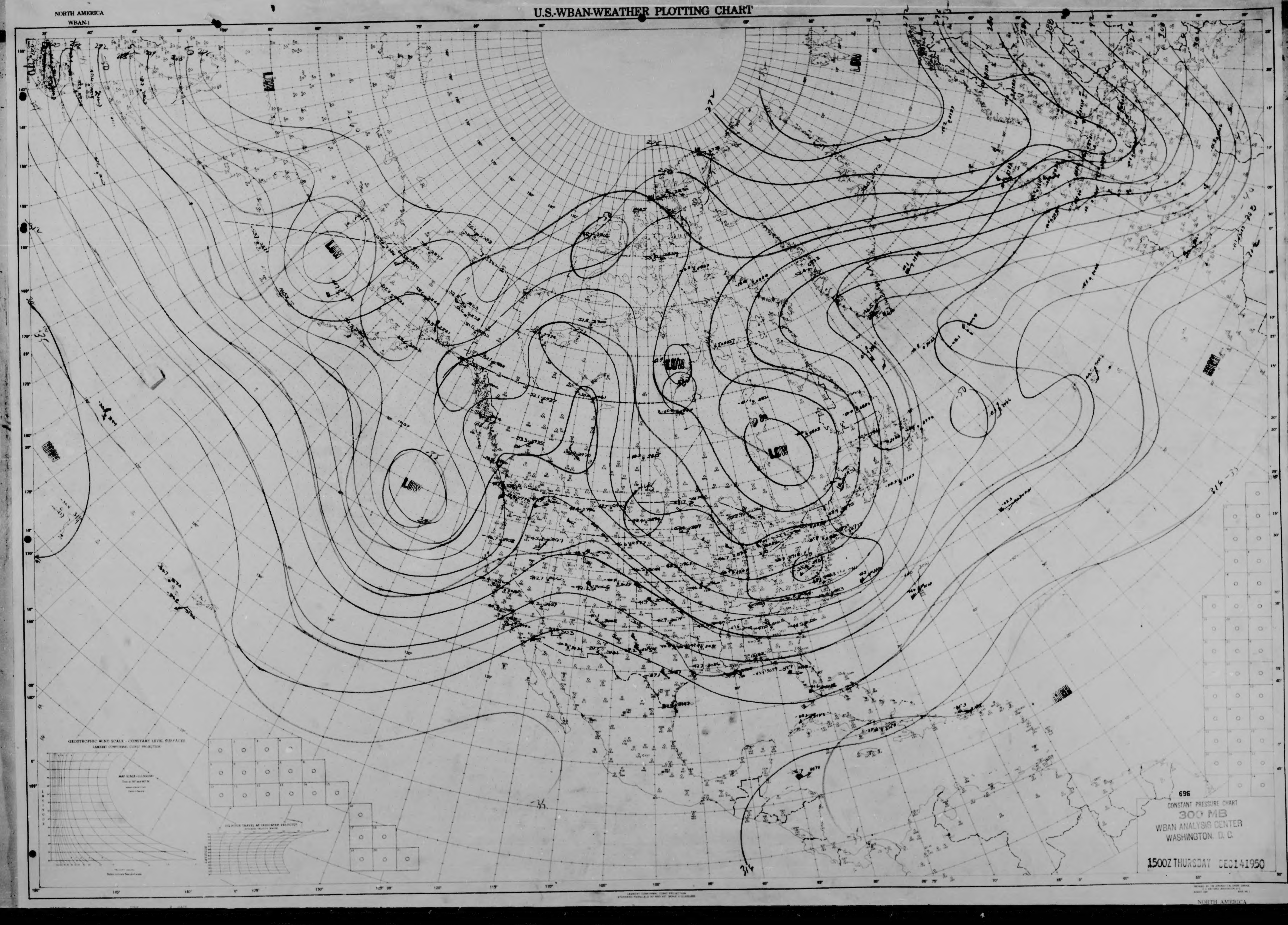
NORTH AMERICA
WBAN-1
U.S.-WBAN-WEATHER PLOTTING CHART
LOW
HIGH
GEOSTROPHIC WIND SCALE - CONSTANT LEVEL SURFACES
696
CONSTANT PRESSURE CHART
300 MB
WBAN ANALYSIS CENTER
WASHINGTON, D. C.
1500Z THURSDAY DEC141950

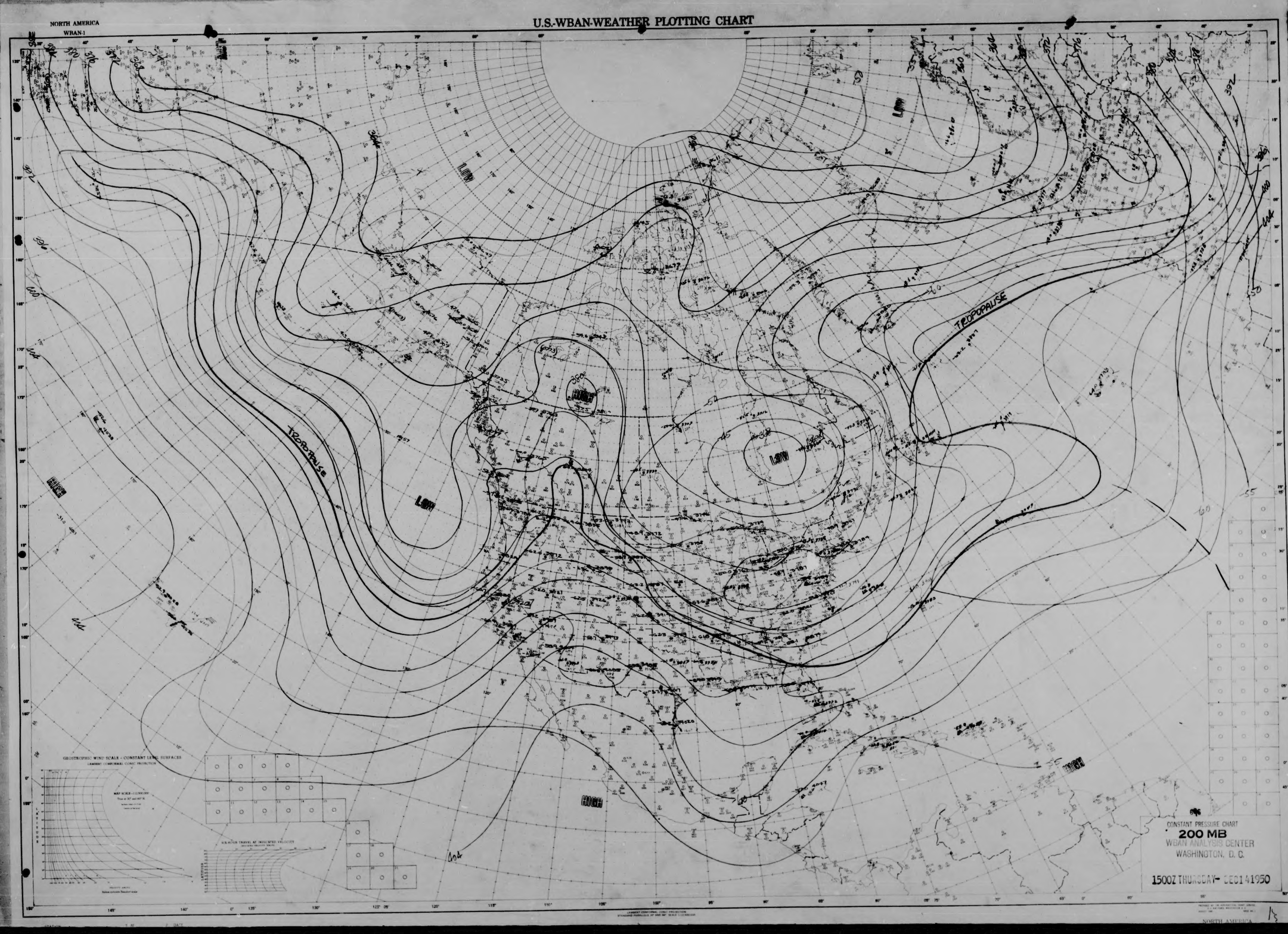
NORTH AMERICA
WBAN-1
U.S.-WBAN-WEATHER PLOTTING CHART
TROPOPAUSE
TROPOPAUSE
LOW
LOW
LOW
LOW
HIGH
HIGH
HIGH
HIGH
GEOSTROPHIC WIND SCALE - CONSTANT LEVEL SURFACES
CONSTANT PRESSURE CHART
200 MB
WBAN ANALYSIS CENTER
WASHINGTON, D. C.
1500Z THURSDAY- DEC 14 1950

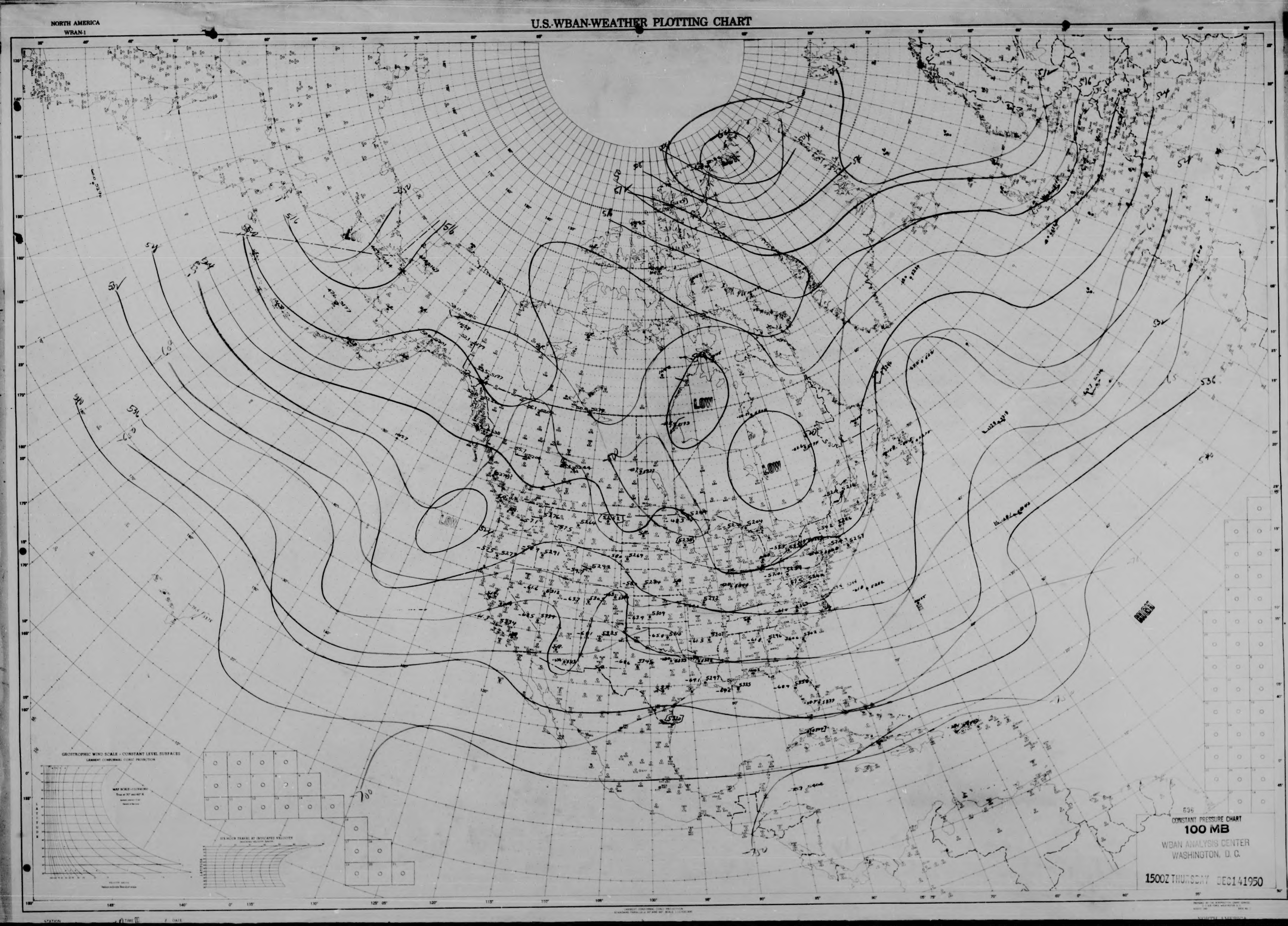
NORTH AMERICA
WBAN-1
U.S.-WBAN-WEATHER PLOTTING CHART
GEOSTROPHIC WIND SCALE - CONSTANT LEVEL SURFACES
LAMBERT CONFORMAL CONIC PROJECTION
LOW
LOW
LOW
LOW
HIGH
636
CONSTANT PRESSURE CHART
100 MB
WBAN ANALYSIS CENTER
WASHINGTON, D. C.
1500Z THURSDAY DEC 14 1950
NORTH AMERICA

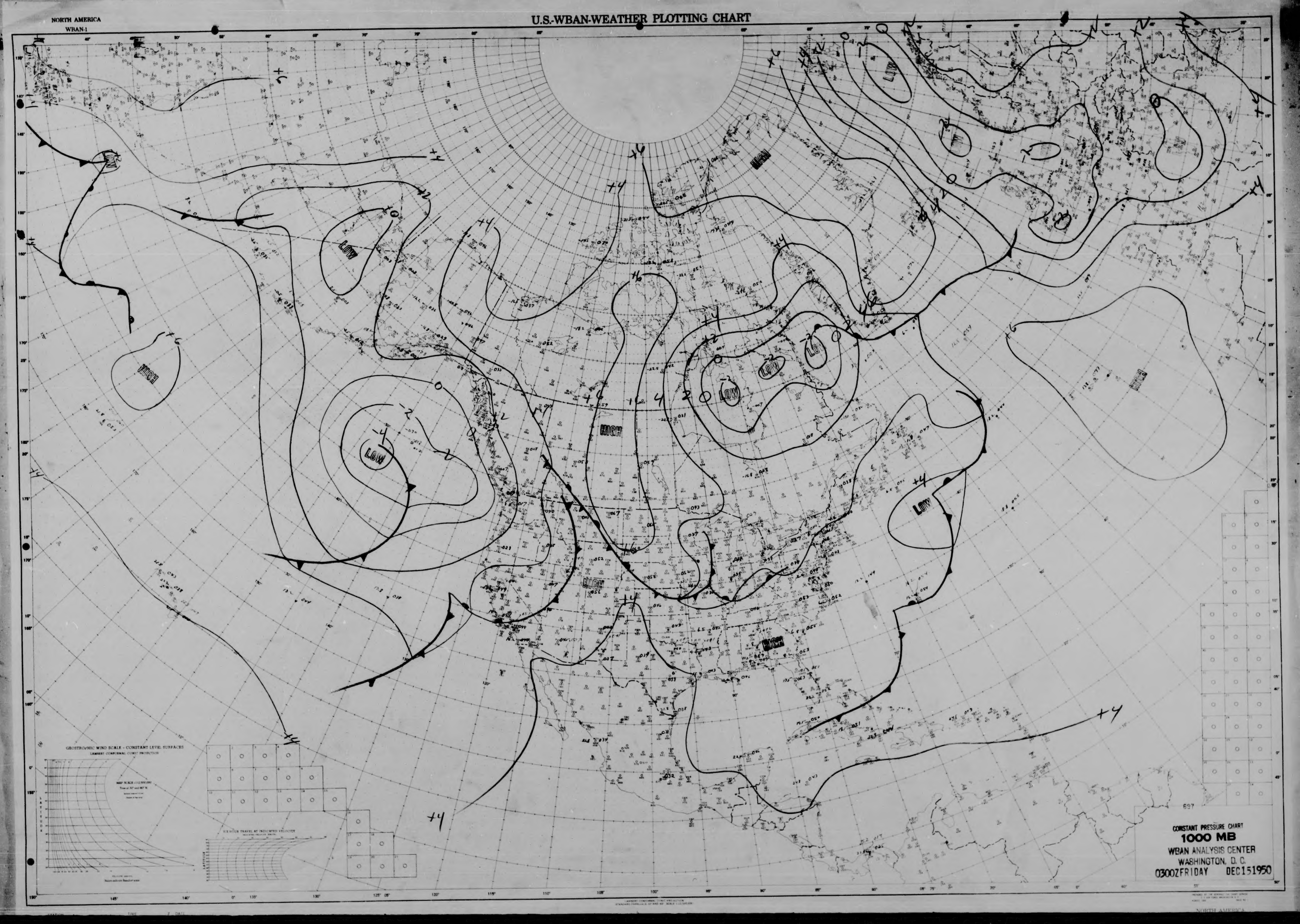
NORTH AMERICA
WBAN-1
U.S.-WBAN-WEATHER PLOTTING CHART
GEOSTROPHIC WIND SCALE - CONSTANT LEVEL SURFACES
LAMBERT CONFORMAL CONIC PROJECTION
HIGH
LOW
697
CONSTANT PRESSURE CHART
1000 MB
WBAN ANALYSIS CENTER
WASHINGTON, D. C.
0300Z FRIDAY DEC 15 1950

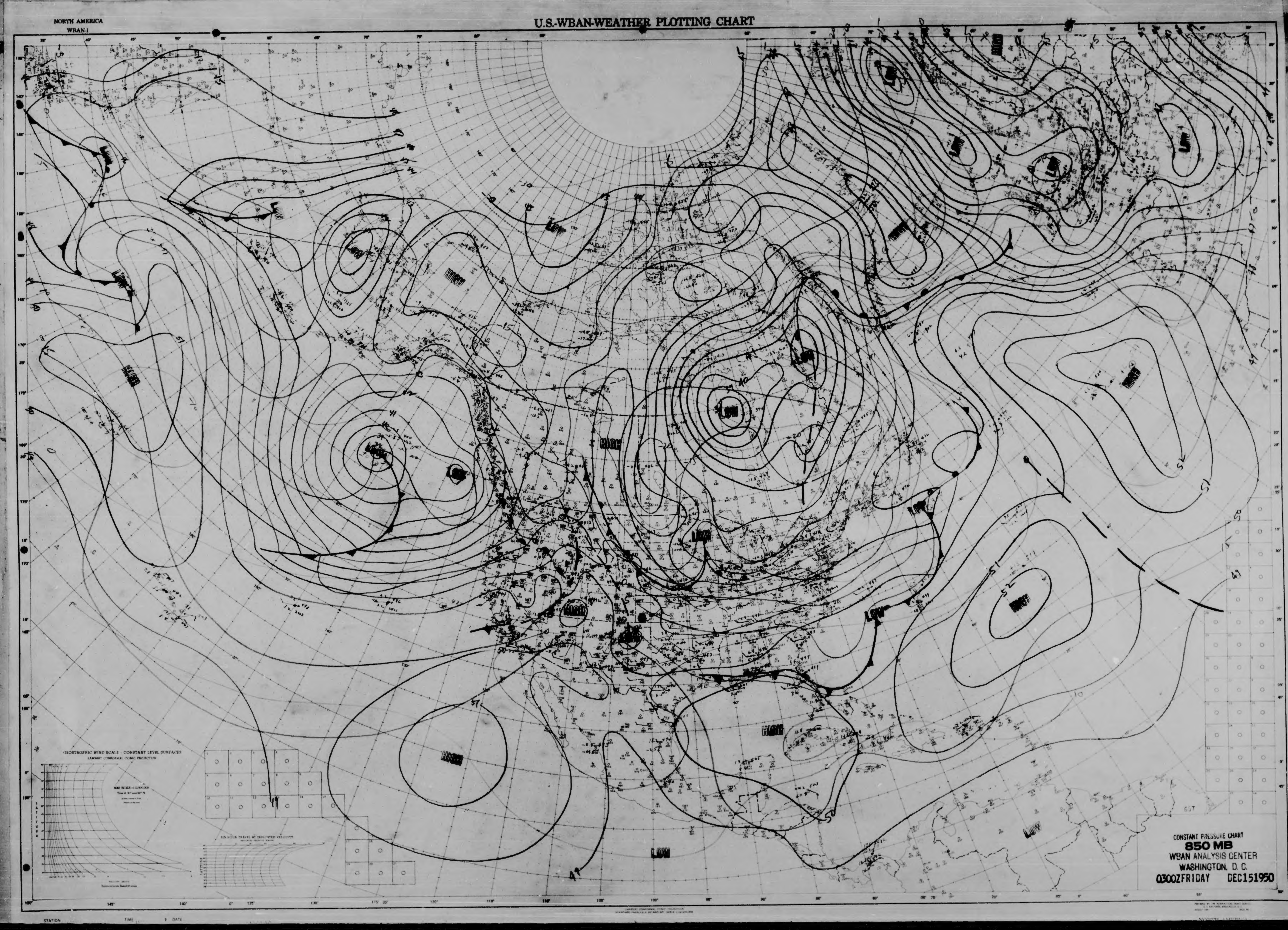
NORTH AMERICA
WBAN-1
U.S.-WBAN-WEATHER PLOTTING CHART
HIGH
LOW
GEOSTROPHIC WIND SCALE - CONSTANT LEVEL SURFACES
LAMBERT CONFORMAL CONIC PROJECTION
CONSTANT PRESSURE CHART
850 MB
WBAN ANALYSIS CENTER
WASHINGTON, D. C.
0300Z FRIDAY DEC 15 1950
STATION
TIME
DATE

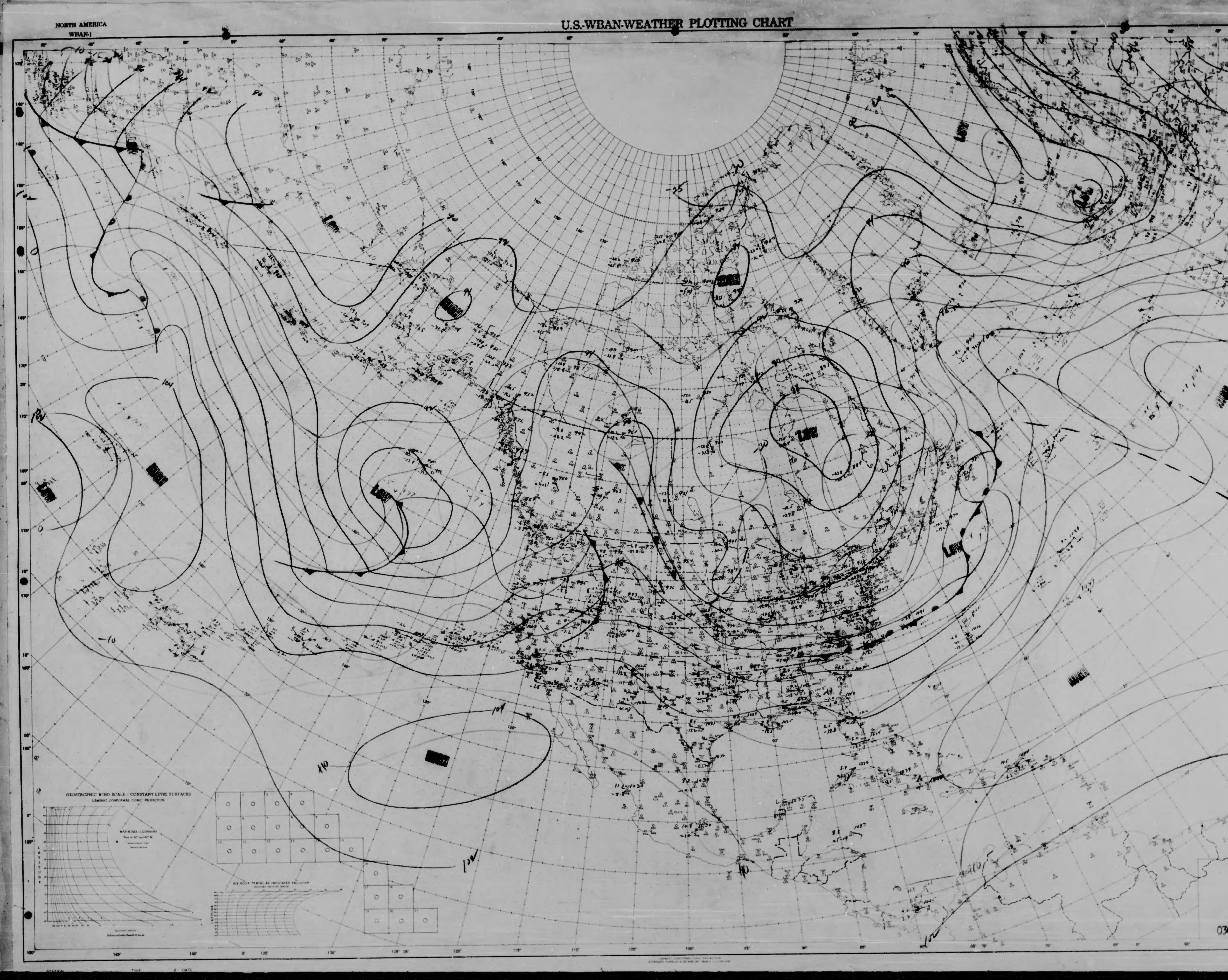
NORTH AMERICA
WBAN-1
U.S.-WBAN-WEATHER PLOTTING CHART
GEOSTROPHIC WIND SCALES - CONSTANT LEVEL SURFACES
LAMBERT CONFORMAL CONIC PROJECTION
CONSTANT PRESSURE CHART
700 MB
WBAN ANALYSIS CENTER
WASHINGTON, D.C.
0300Z FRIDAY DEC 15 1950

NORTH AMERICA
WBAN-1
U.S.-WBAN-WEATHER PLOTTING CHART
LOW
HIGH
GEOSTROPHIC WIND SCALE - CONSTANT LEVEL SURFACES
CONSTANT PRESSURE CHART
500 MB
WBAN ANALYSIS CENTER
WASHINGTON, D.C.
0300Z FRIDAY DEC 15 1950

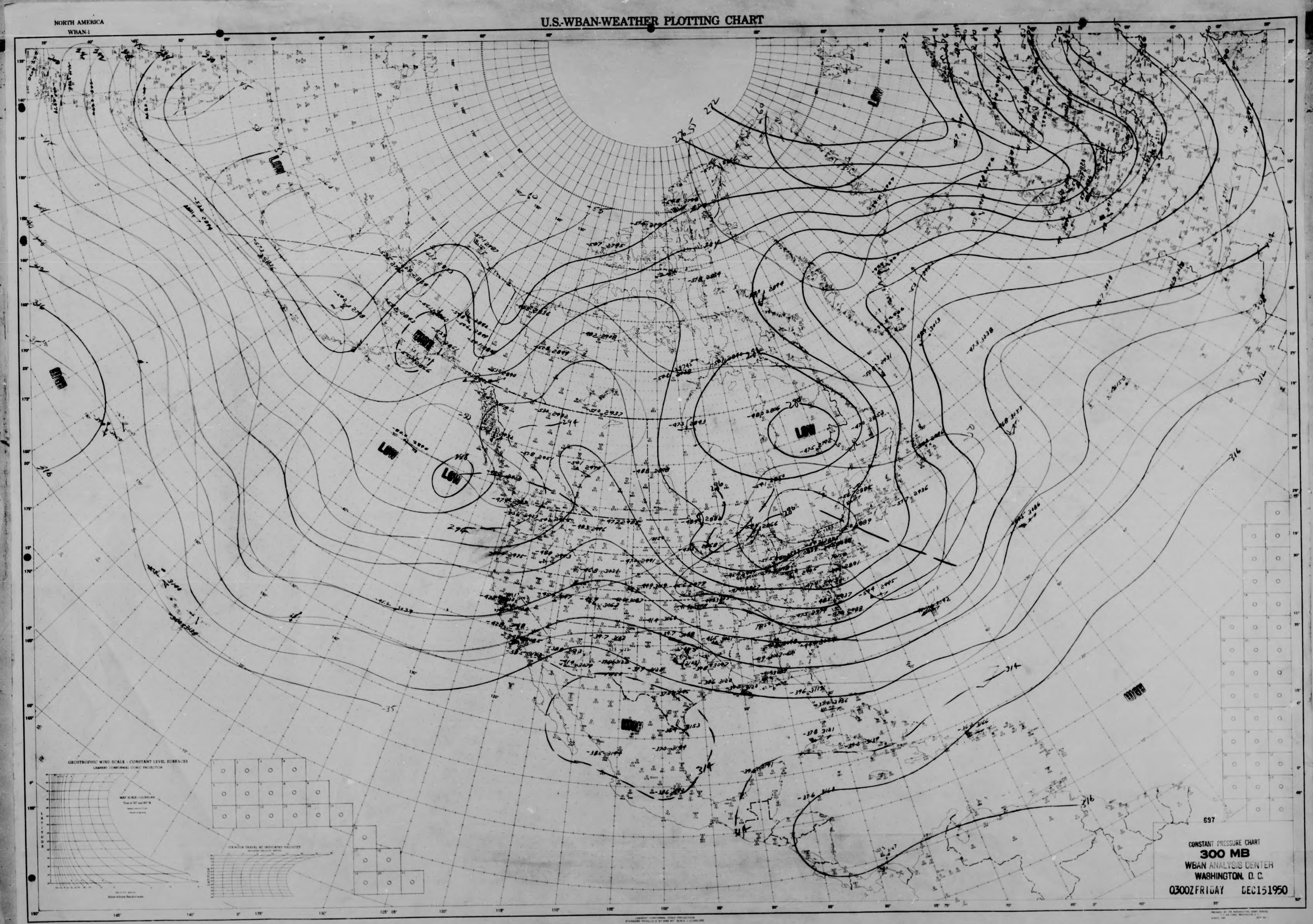
U.S.-WBAN-WEATHER PLOTTING CHART
NORTH AMERICA
WBAN-1
GEOSTROPHIC WIND SCALE - CONSTANT LEVEL SURFACES
LOW
HIGH
697
CONSTANT PRESSURE CHART
300 MB
WBAN ANALYSIS CENTER
WASHINGTON, D.C.
0300Z FRIDAY DEC 15 1950

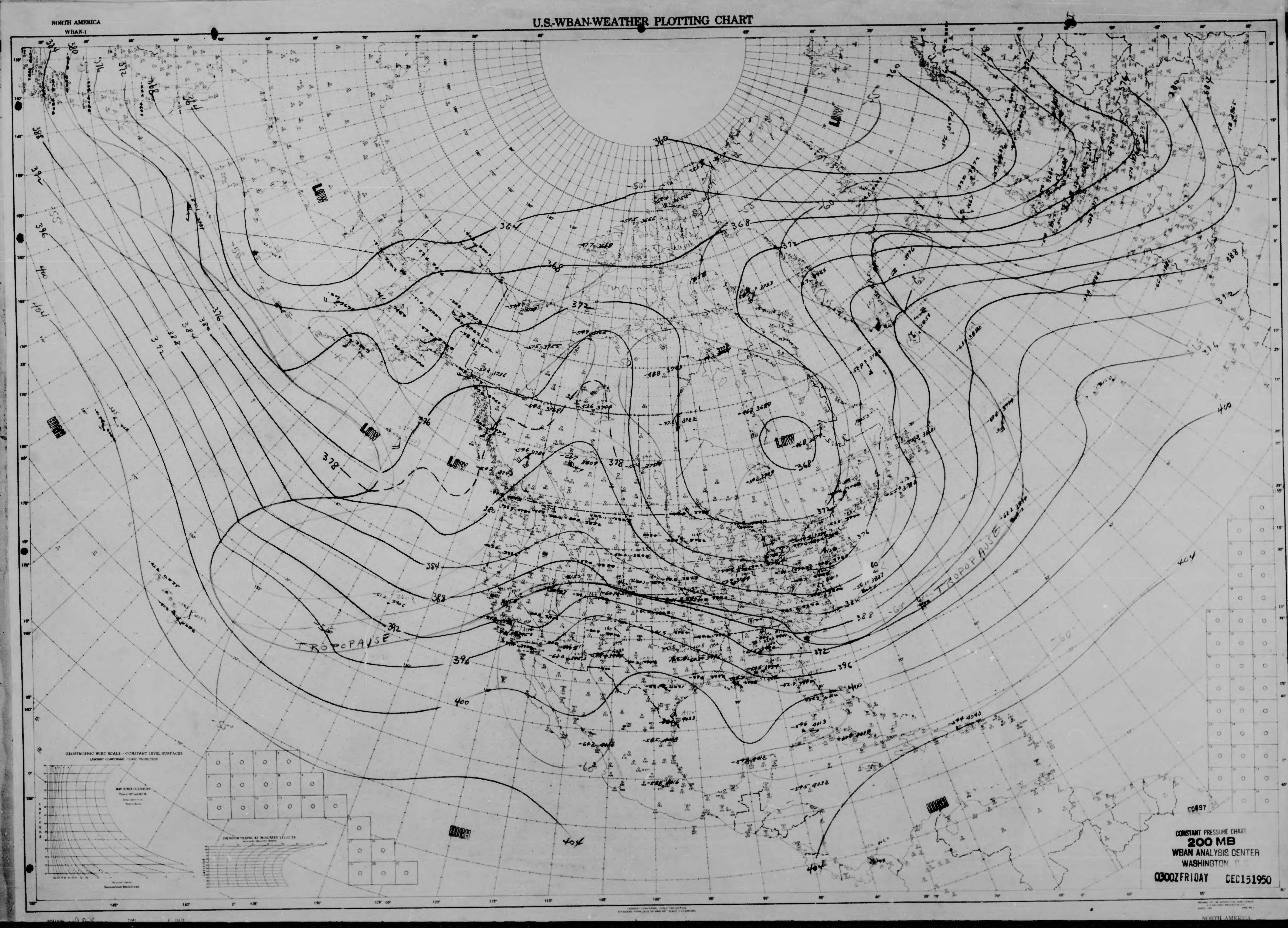
NORTH AMERICA
WBAN-1
U.S.-WBAN-WEATHER PLOTTING CHART
LOW
LOW
LOW
LOW
LOW
HIGH
HIGH
HIGH
TROPOPAUSE
TROPOPAUSE
GEOSTROPHIC WIND SCALE - CONSTANT LEVEL SURFACES
CONSTANT PRESSURE CHART
200 MB
WBAN ANALYSIS CENTER
WASHINGTON, D.C.
0300Z FRIDAY DEC 15 1950

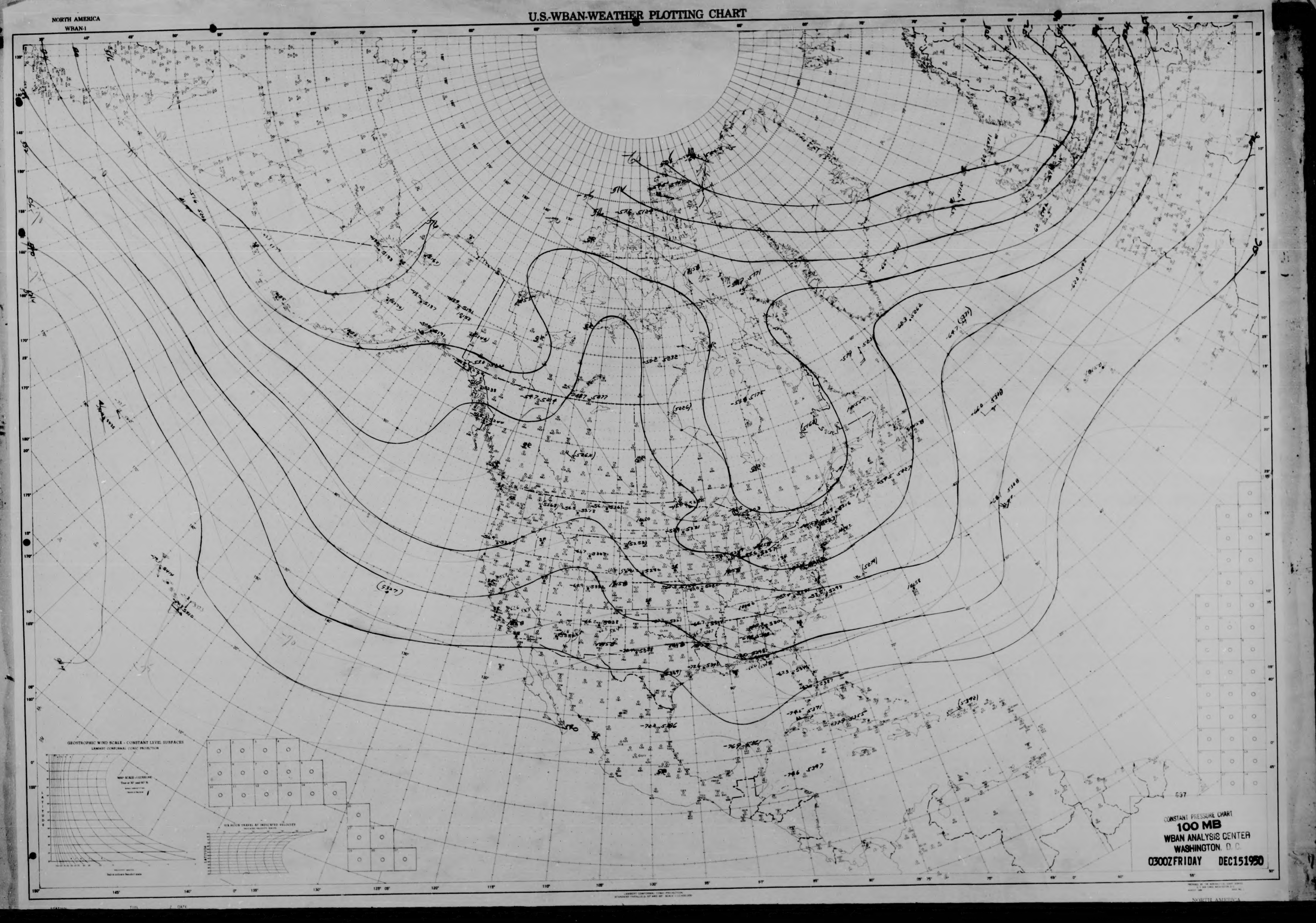

NORTH AMERICA
WBAN-1
U.S.-WBAN-WEATHER PLOTTING CHART
GEOGRAPHIC WIND SCALE - CONSTANT LEVEL SURFACES
LAMBERT CONFORMAL CONIC PROJECTION
CONSTANT PRESSURE CHART
100 MB
WBAN ANALYSIS CENTER
WASHINGTON, D.C.
0300Z FRIDAY DEC 15 1950

NORTH AMERICA
WBAN-1

U.S.-WBAN-WEATHER PLOTTING CHART

U.S.-WBAN-WEATHER PLOTTING CHART
NORTH AMERICA
WBAN-1
LOW
HIGH
GEOSTROPHIC WIND SCALE - CONSTANT LEVEL SURFACES
CONSTANT PRESSURE CHART
850 MB
WBAN ANALYSIS CENTER
WASHINGTON, D. C.
1500Z FRIDAY DEC 15 1950

NORTH AMERICA
WBAN-1
U.S.-WBAN-WEATHER PLOTTING CHART
GEOSTROPHIC WIND SCALE - CONSTANT LEVEL SURFACES
LAMBERT CONFORMAL CONIC PROJECTION
LOW
HIGH
CONSTANT PRESSURE CHART
700 MB
WBAN ANALYSIS CENTER
WASHINGTON, D. C.
1500Z FRIDAY DEC 15 1950

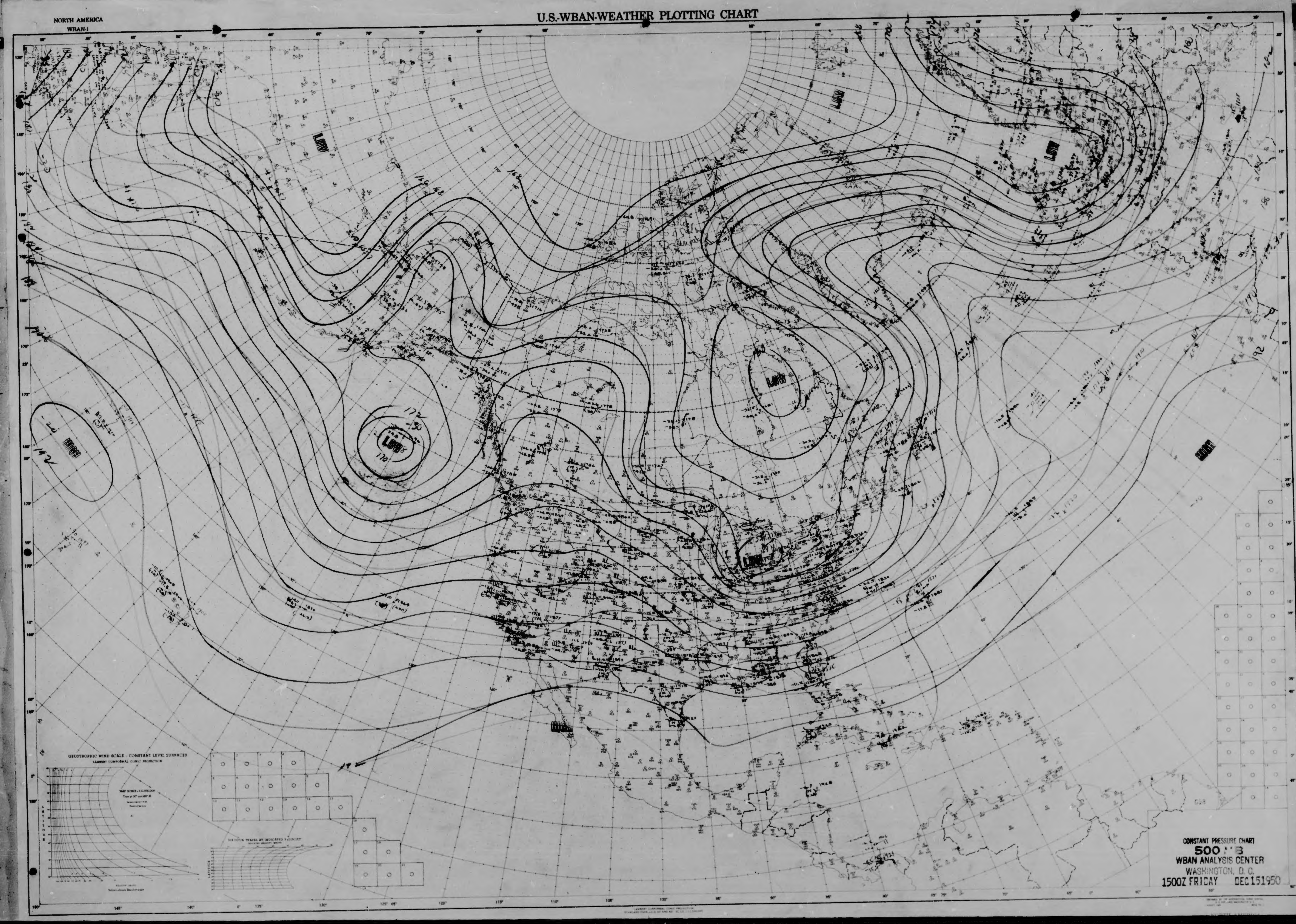
NORTH AMERICA
WBAN-1
U.S.-WBAN-WEATHER PLOTTING CHART
LOW
LOW
LOW
LOW
LOW
LOW
HIGH
HIGH
GEOSTROPHIC WIND SCALE - CONSTANT LEVEL SURFACES
LAMBERT CONFORMAL CONIC PROJECTION
CONSTANT PRESSURE CHART
500 MB
WBAN ANALYSIS CENTER
WASHINGTON, D. C.
1500Z FRIDAY DEC 15 1950

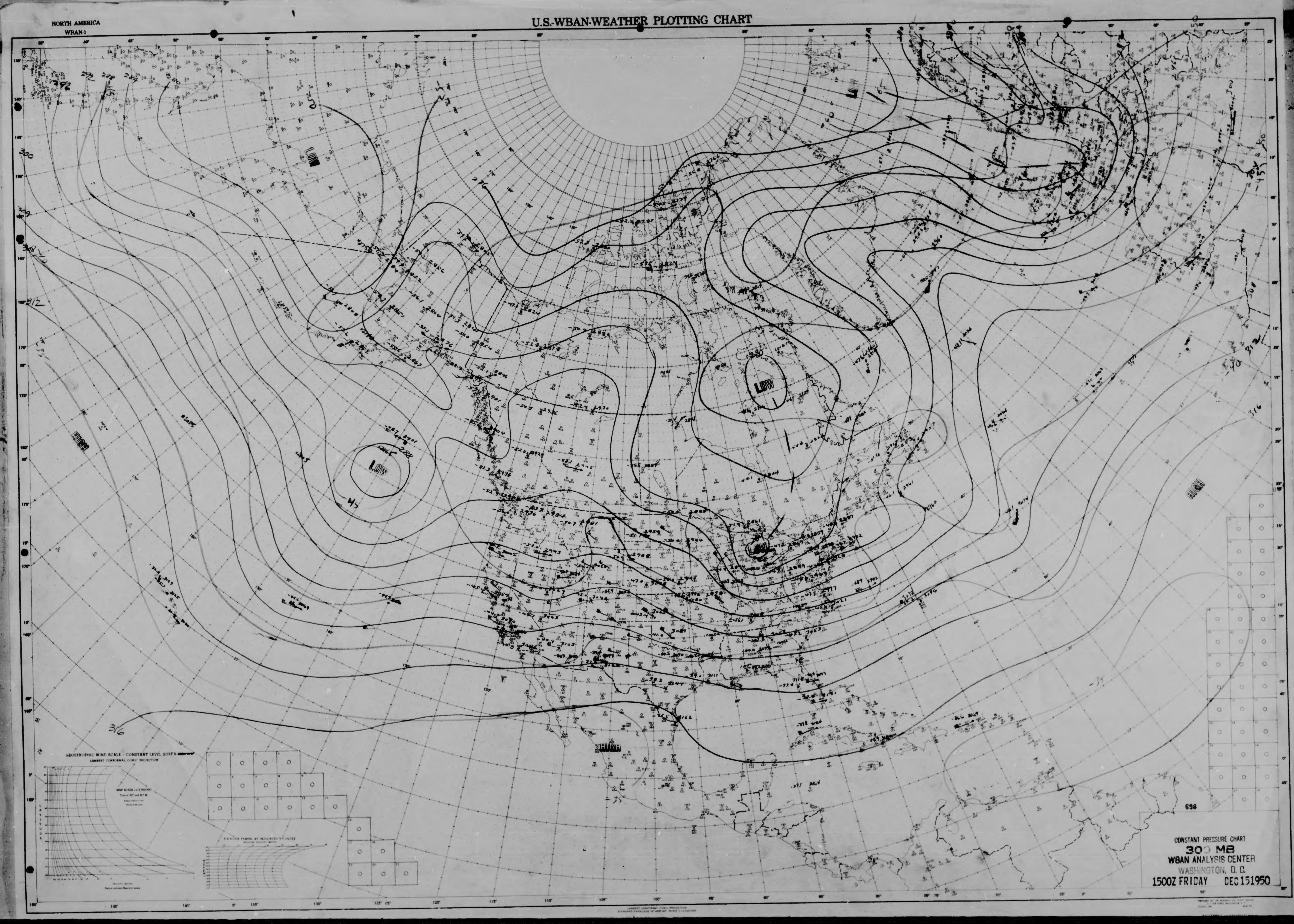
NORTH AMERICA
WBAN-1
U.S.-WBAN-WEATHER PLOTTING CHART
LOW
LOW
LOW
LOW
HIGH
HIGH
HIGH
698
CONSTANT PRESSURE CHART
300 MB
WBAN ANALYSIS CENTER
WASHINGTON, D. C.
1500Z FRIDAY DEC 15 1950

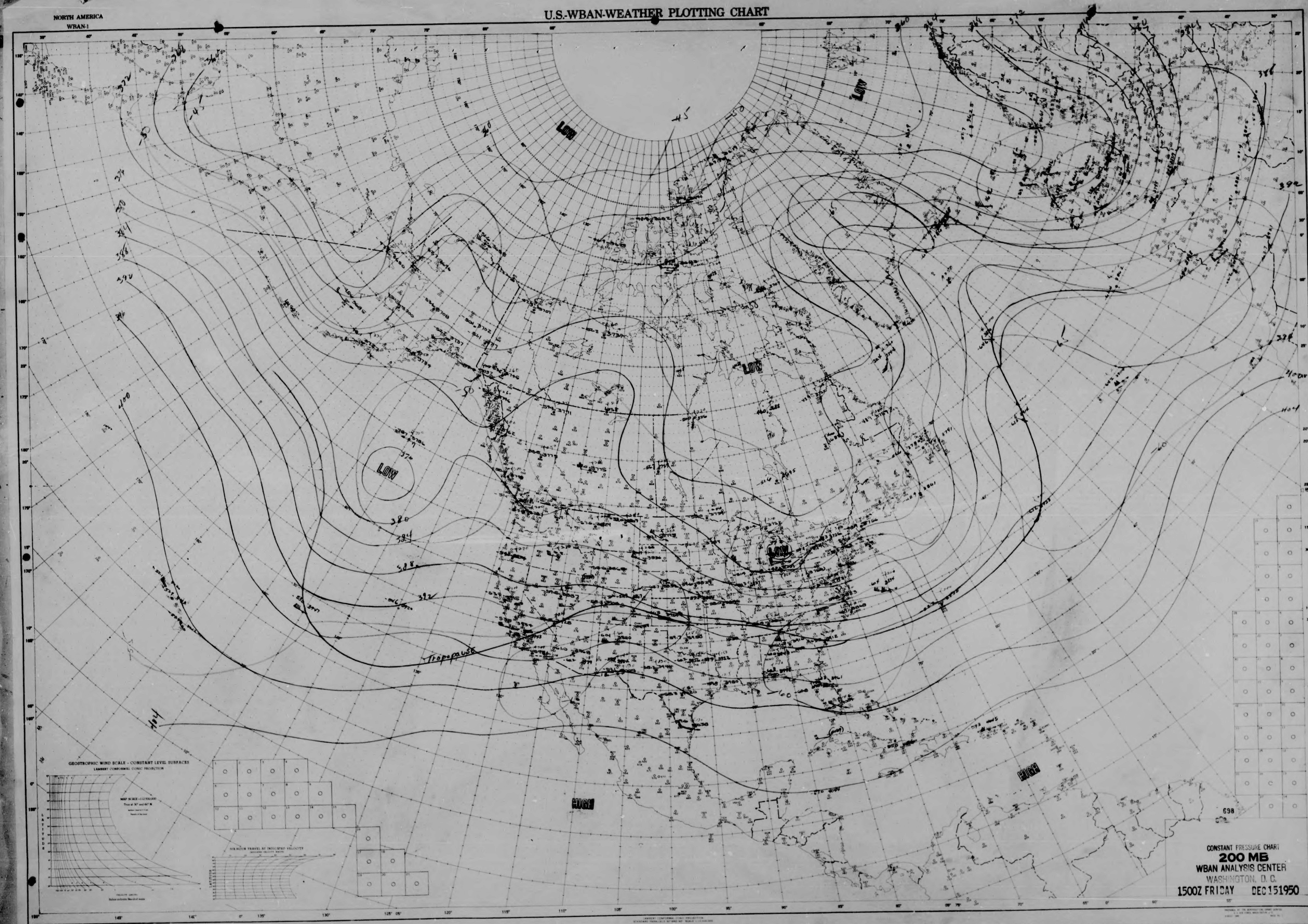

NORTH AMERICA
WBAN-1
U.S.-WBAN-WEATHER PLOTTING CHART
LOW
LOW
LOW
LOW
LOW
HIGH
HIGH
Tropopause
GEOSTROPHIC WIND SCALE - CONSTANT LEVEL SURFACES
LAMBERT CONFORMAL CONIC PROJECTION
CONSTANT PRESSURE CHART
200 MB
WBAN ANALYSIS CENTER
WASHINGTON, D.C.
1500Z FRIDAY DEC 15 1950

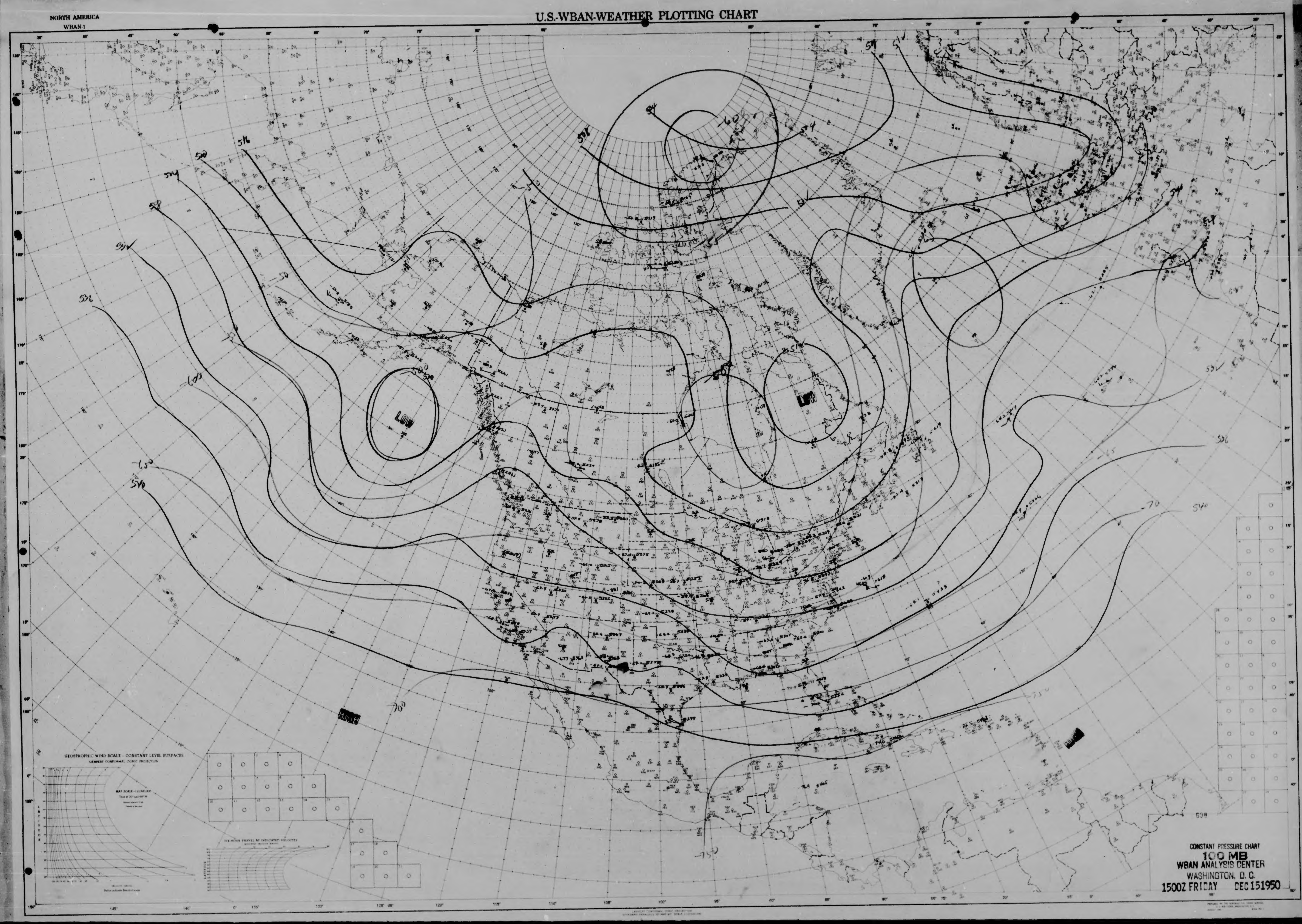
NORTH AMERICA
WBAN-1
U.S.-WBAN-WEATHER PLOTTING CHART
LOW
LOW
HIGH
GEOSTROPHIC WIND SCALE - CONSTANT LEVEL SURFACES
LAMBERT CONFORMAL CONIC PROJECTION
CONSTANT PRESSURE CHART
100 MB
WBAN ANALYSIS CENTER
WASHINGTON, D.C.
1500Z FRIDAY DEC 15 1950

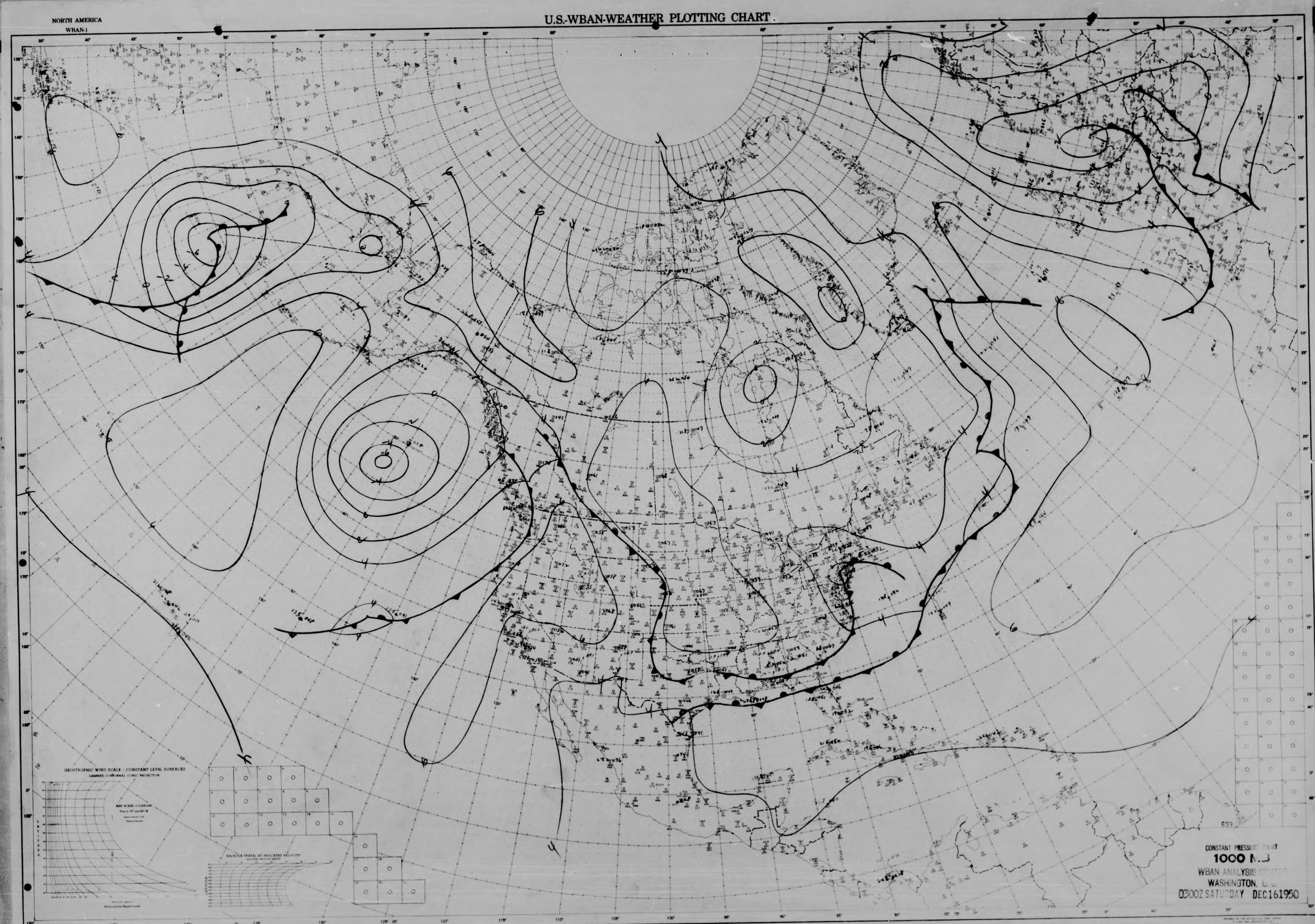

NORTH AMERICA
WBAN-1
U.S.-WBAN-WEATHER PLOTTING CHART
GEOSTROPHIC WIND SCALE - CONSTANT LEVEL SURFACES
LAMBERT CONFORMAL CONIC PROJECTION
CONSTANT PRESSURE CHART
1000 MB
WBAN ANALYSIS CENTER
WASHINGTON, D.C.
0300Z SATURDAY DEC161950

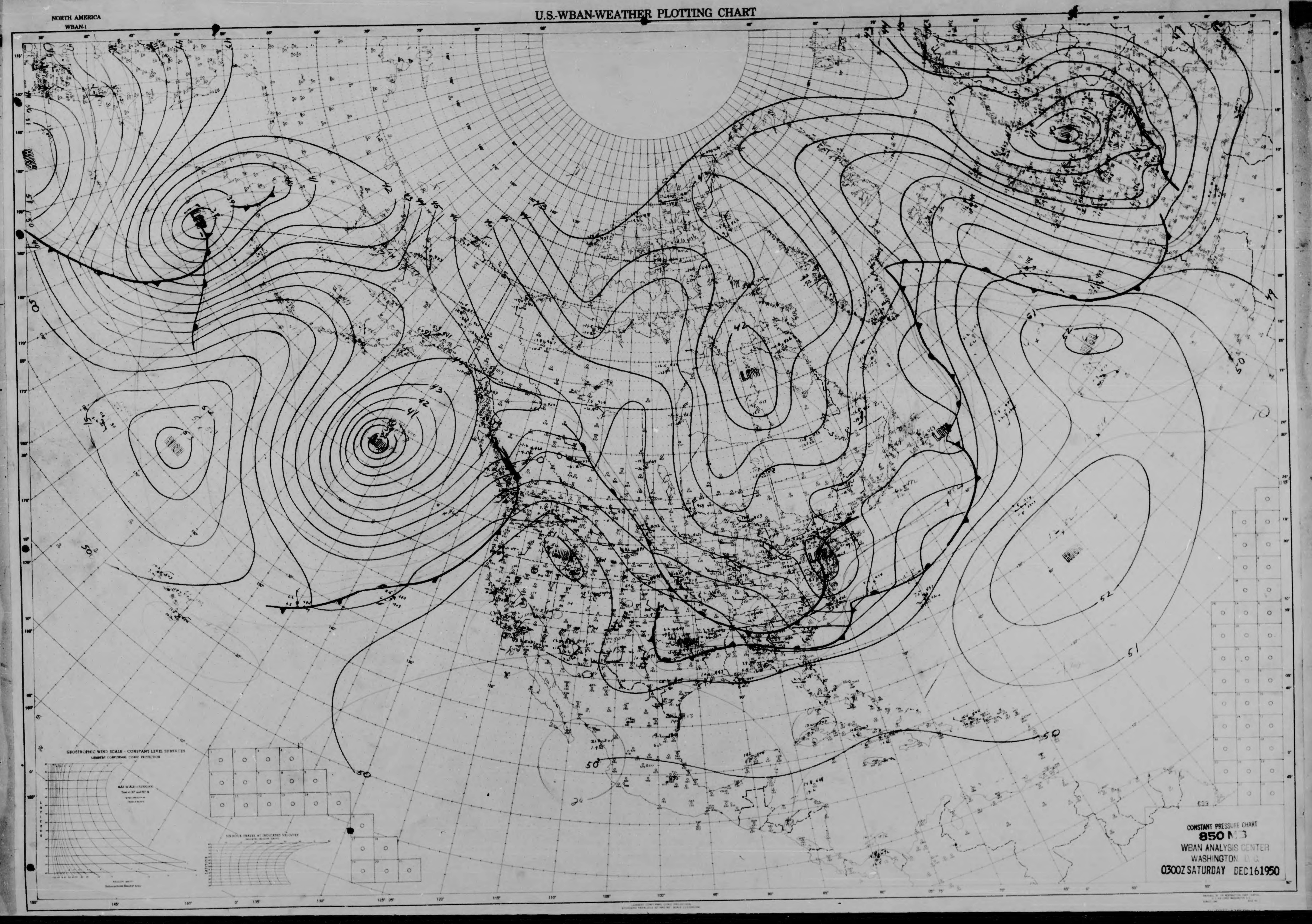
NORTH AMERICA
WBAN-1
U.S.-WBAN-WEATHER PLOTTING CHART
HIGH
LOW
HIGH
LOW
LOW
LOW
HIGH
LOW
HIGH
LOW
GEOSTROPHIC WIND SCALE - CONSTANT LEVEL SURFACES
LAMBERT CONFORMAL CONIC PROJECTION
603
CONSTANT PRESSURE CHART
850 MB
WBAN ANALYSIS CENTER
WASHINGTON D.C.
0300Z SATURDAY DEC 16 1950

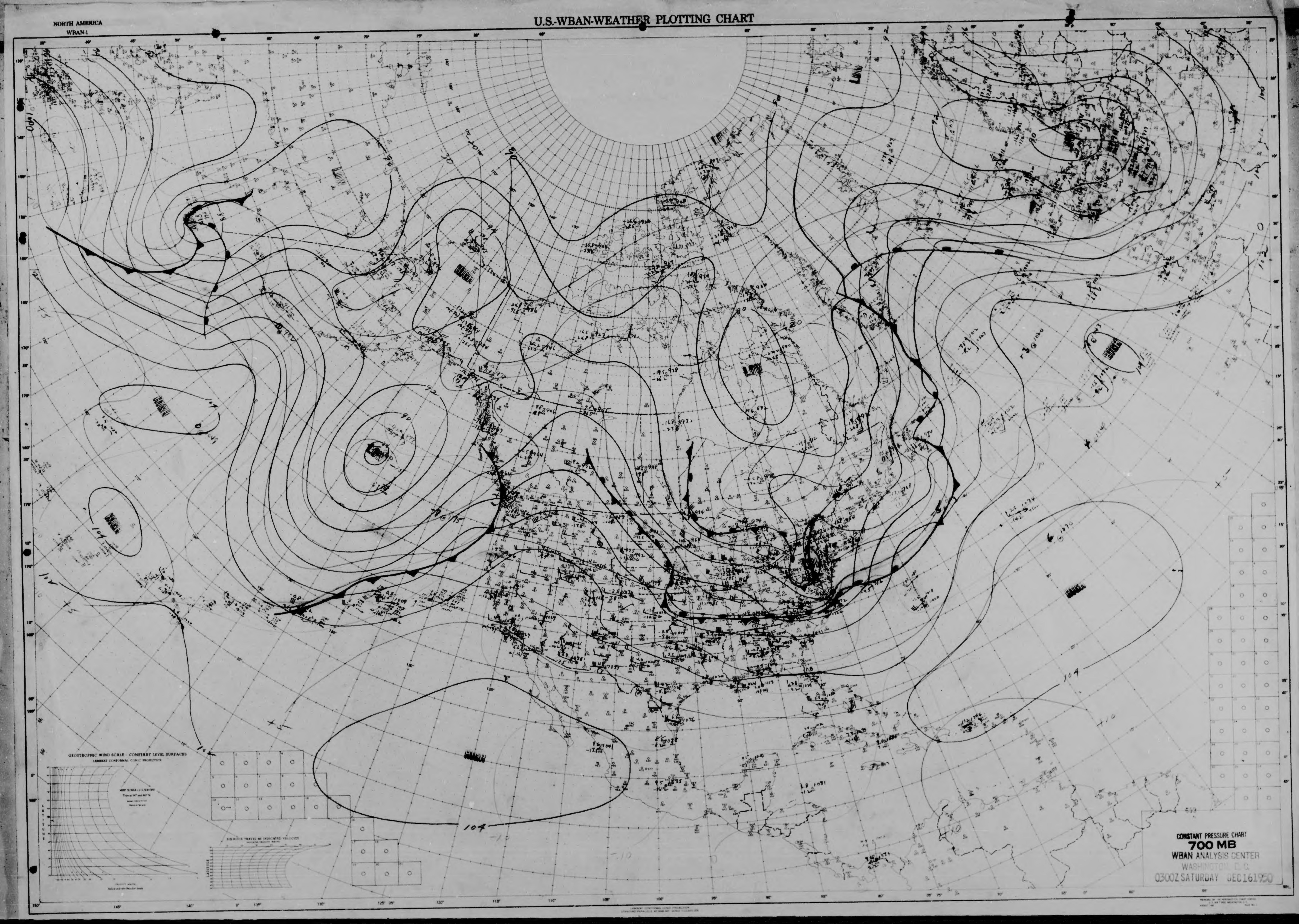

NORTH AMERICA
WBAN-1
U.S.-WBAN-WEATHER PLOTTING CHART
LOW
HIGH
GEOSTROPHIC WIND SCALE - CONSTANT LEVEL SURFACES
LAMBERT CONFORMAL CONIC PROJECTION
CONSTANT PRESSURE CHART
700 MB
WBAN ANALYSIS CENTER
WASHINGTON, D.C.
0300Z SATURDAY DEC 16 1950

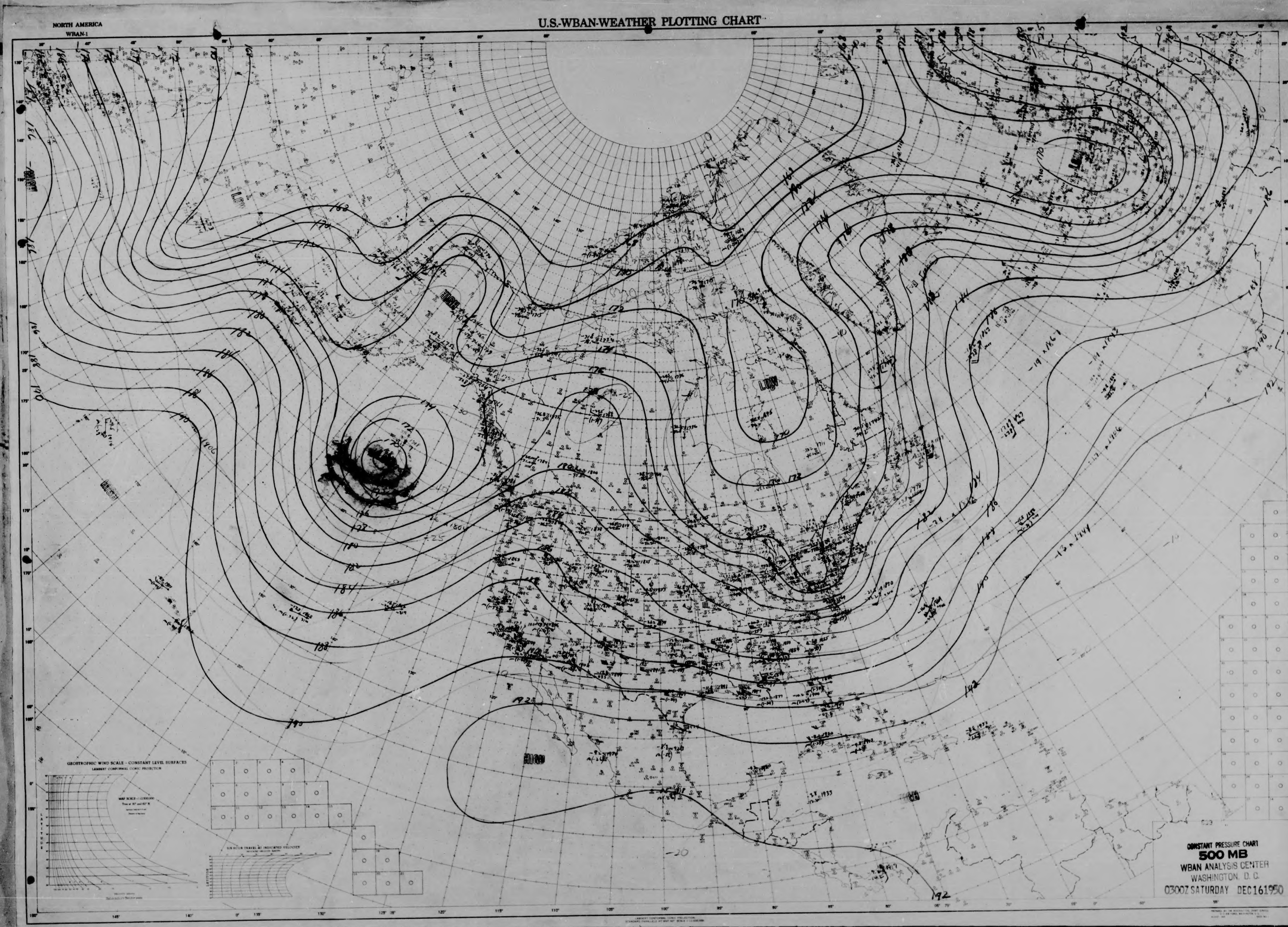
U.S.-WBAN-WEATHER PLOTTING CHART
NORTH AMERICA
WBAN-1
GEOSTROPHIC WIND SCALE - CONSTANT LEVEL SURFACES
LOW
HIGH
CONSTANT PRESSURE CHART
500 MB
WBAN ANALYSIS CENTER
WASHINGTON, D. C.
0300Z SATURDAY DEC 16 1950

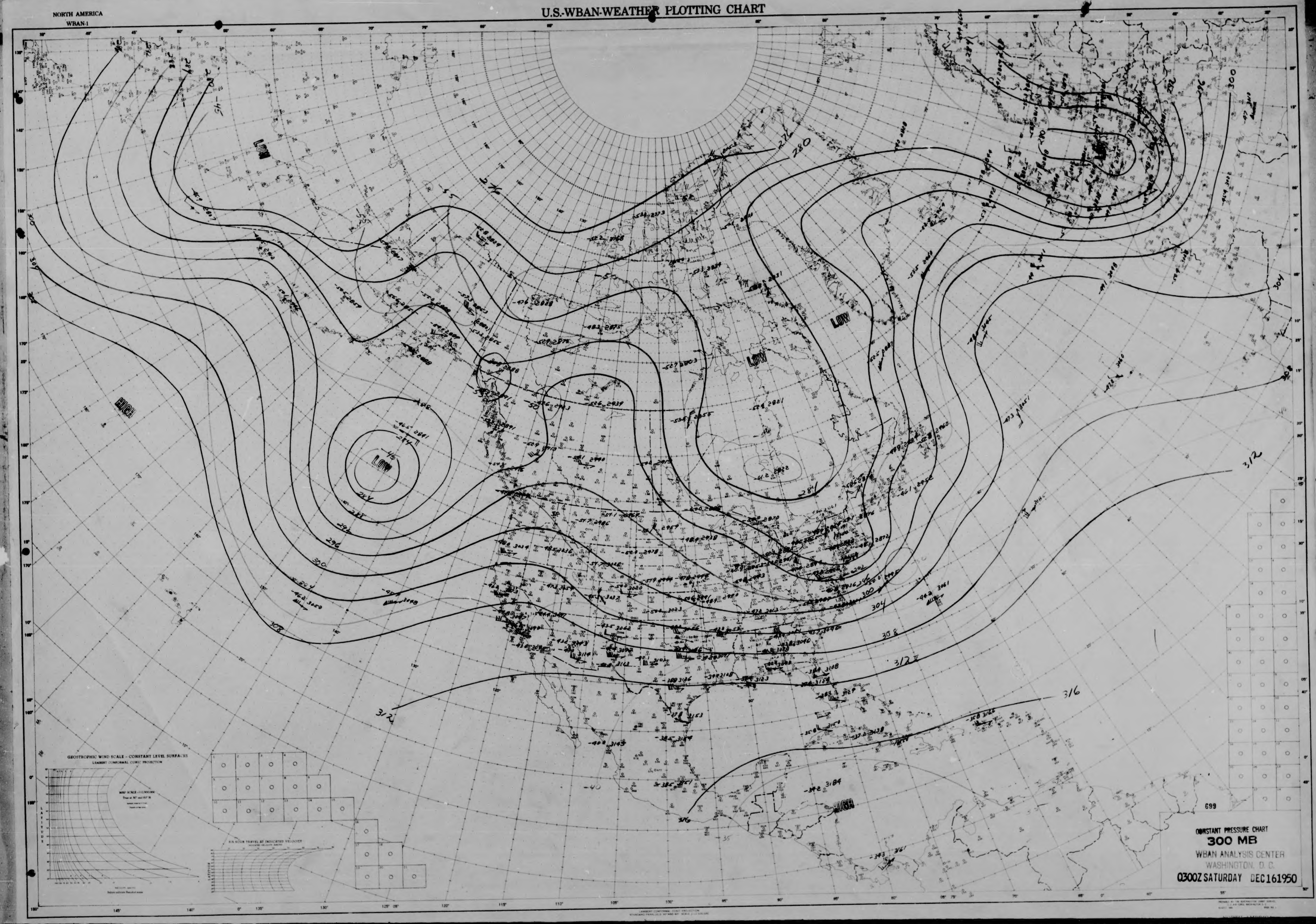
NORTH AMERICA
WBAN-1
U.S.-WBAN-WEATHER PLOTTING CHART
GEOSTROPHIC WIND SCALE - CONSTANT LEVEL SURFACES
LAMBERT CONFORMAL CONIC PROJECTION
LOW
HIGH
280
284
296
300
304
308
312
316
699
CONSTANT PRESSURE CHART
300 MB
WBAN ANALYSIS CENTER
WASHINGTON, D. C.
0300Z SATURDAY DEC 16 1950

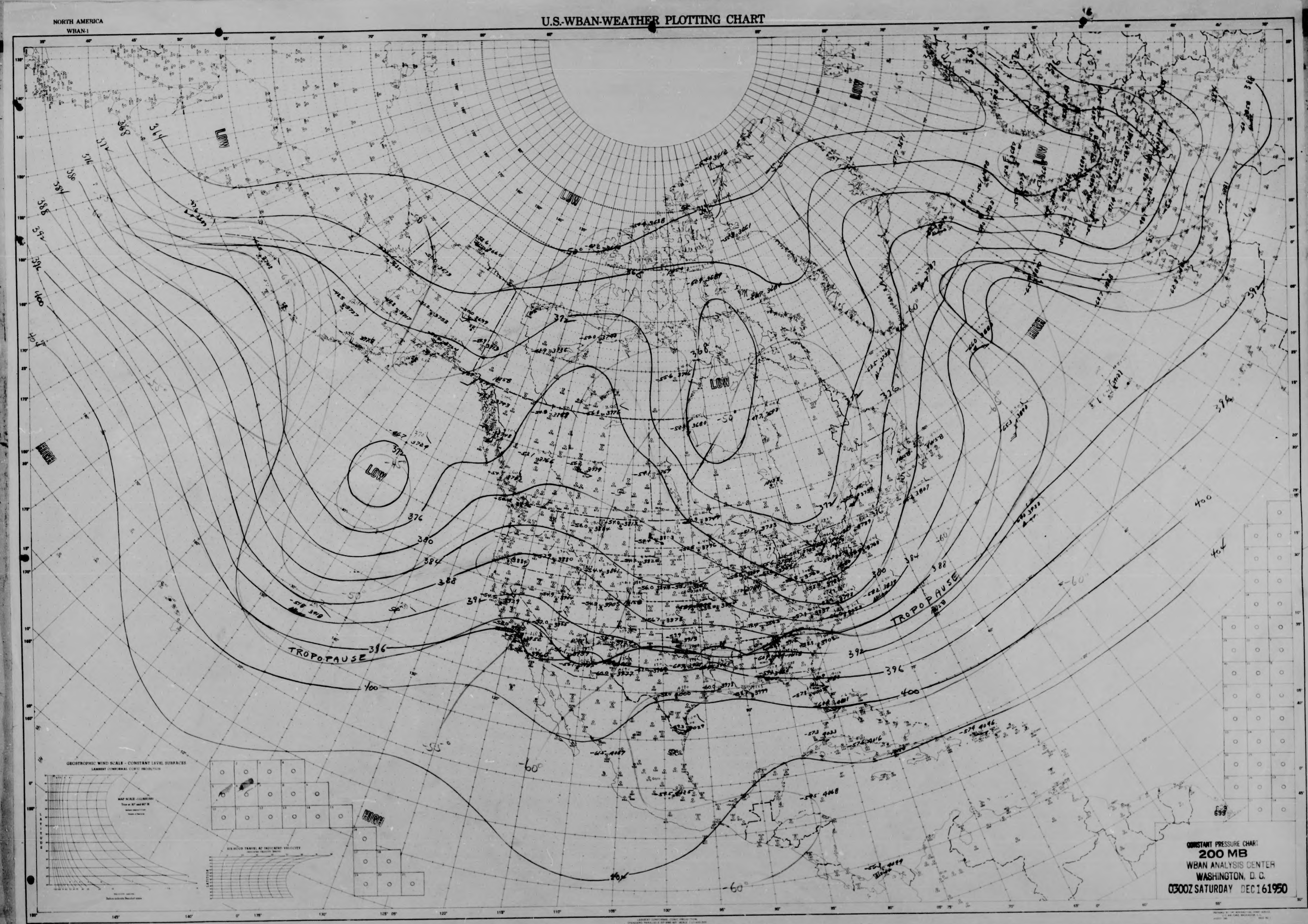
NORTH AMERICA
WBAN-1
U.S.-WBAN-WEATHER PLOTTING CHART
LOW
HIGH
TROPOPAUSE
GEOGRAPHIC WIND SCALE - CONSTANT LEVEL SURFACES
CONSTANT PRESSURE CHART
200 MB
WBAN ANALYSIS CENTER
WASHINGTON, D. C.
0300Z SATURDAY DEC 16 1950

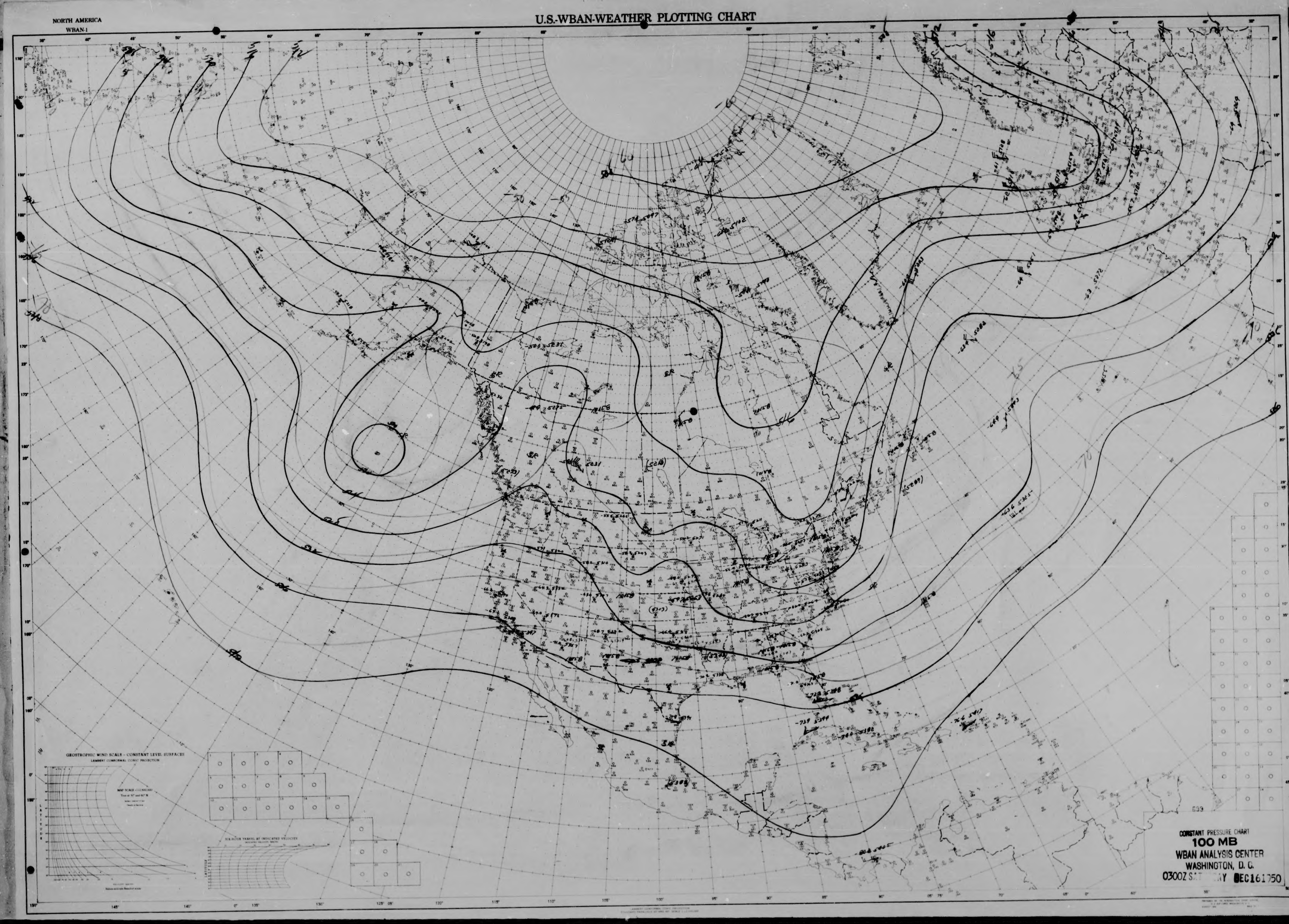

NORTH AMERICA
WBAN-1
U.S.-WBAN-WEATHER PLOTTING CHART
GEOSTROPHIC WIND SCALE - CONSTANT LEVEL SURFACES
LAMBERT CONFORMAL CONIC PROJECTION
633
CONSTANT PRESSURE CHART
100 MB
WBAN ANALYSIS CENTER
WASHINGTON, D. C.
0300Z S Y DEC 16 1950

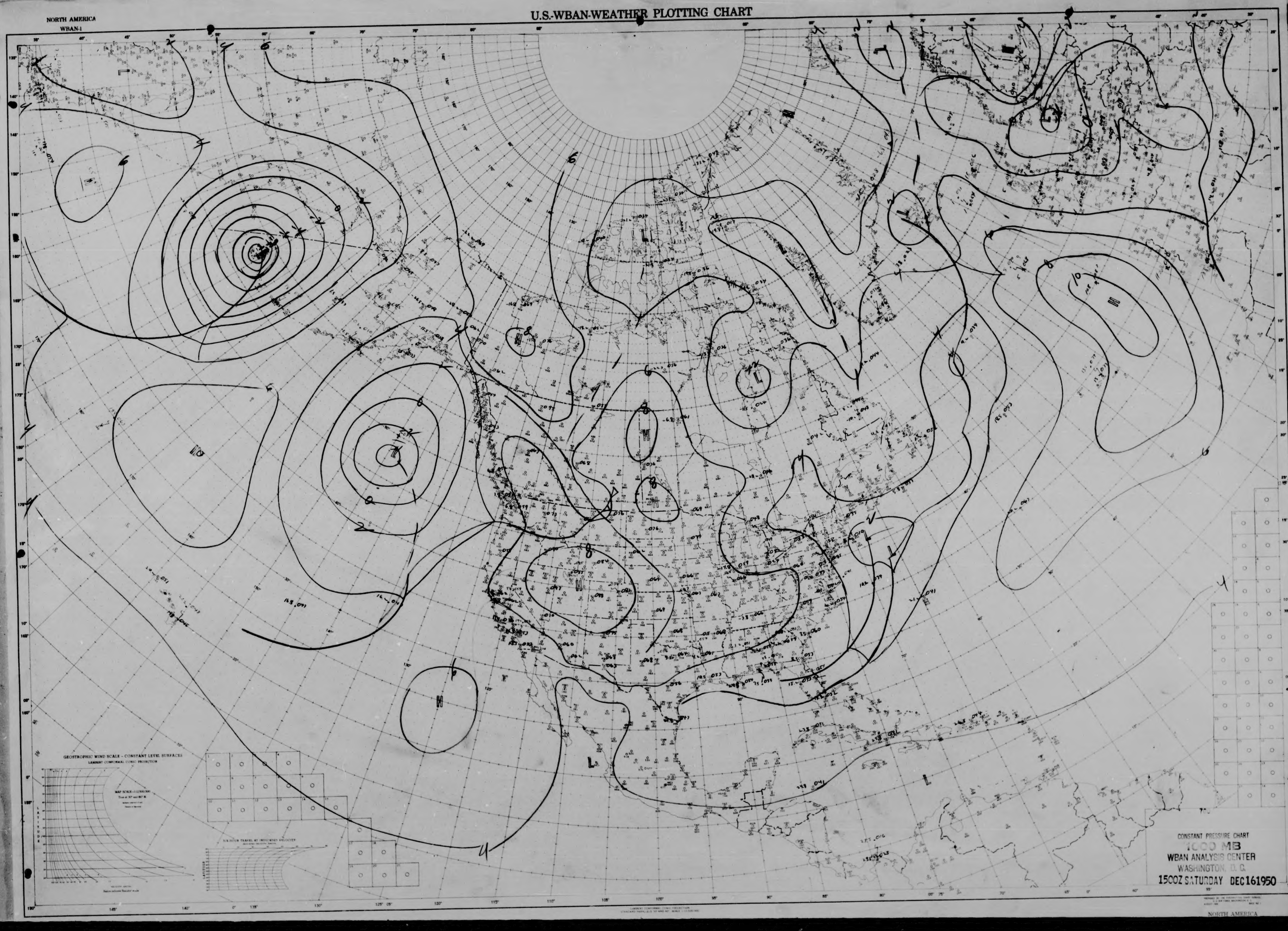
U.S.-WBAN-WEATHER PLOTTING CHART
NORTH AMERICA
WBAN-1
GEOSTROPHIC WIND SCALE - CONSTANT LEVEL SURFACES
LAMBERT CONFORMAL CONIC PROJECTION
CONSTANT PRESSURE CHART
1000 MB
WBAN ANALYSIS CENTER
WASHINGTON, D.C.
1500Z SATURDAY DEC 16 1950
NORTH AMERICA

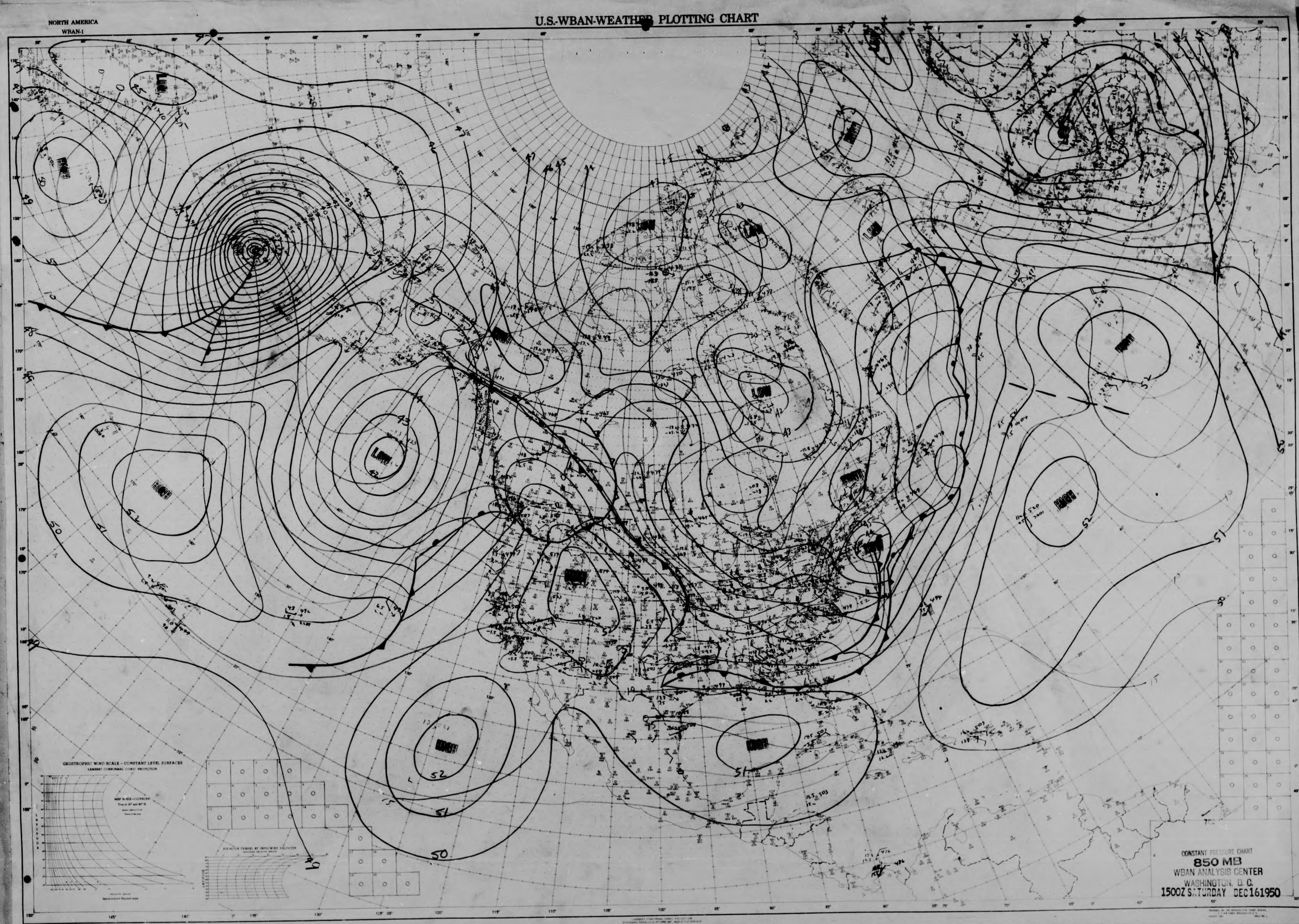
NORTH AMERICA
WBAN-1
U.S.-WBAN-WEATHER PLOTTING CHART
LOW
HIGH
GEOSTROPHIC WIND SCALE - CONSTANT LEVEL SURFACES
LAMBERT CONFORMAL CONIC PROJECTION
CONSTANT PRESSURE CHART
850 MB
WBAN ANALYSIS CENTER
WASHINGTON, D. C.
1500Z SATURDAY DEC 16 1950

U.S.-WBAN-WEATHER PLOTTING CHART
NORTH AMERICA
WBAN-1
LOW
GEOSTROPHIC WIND SCALE - CONSTANT LEVEL SURFACES
CONSTANT PRESSURE CHART
700 MB
WBAN ANALYSIS CENTER
WASHINGTON, D.C.
1500Z SATURDAY DEC 16 1950

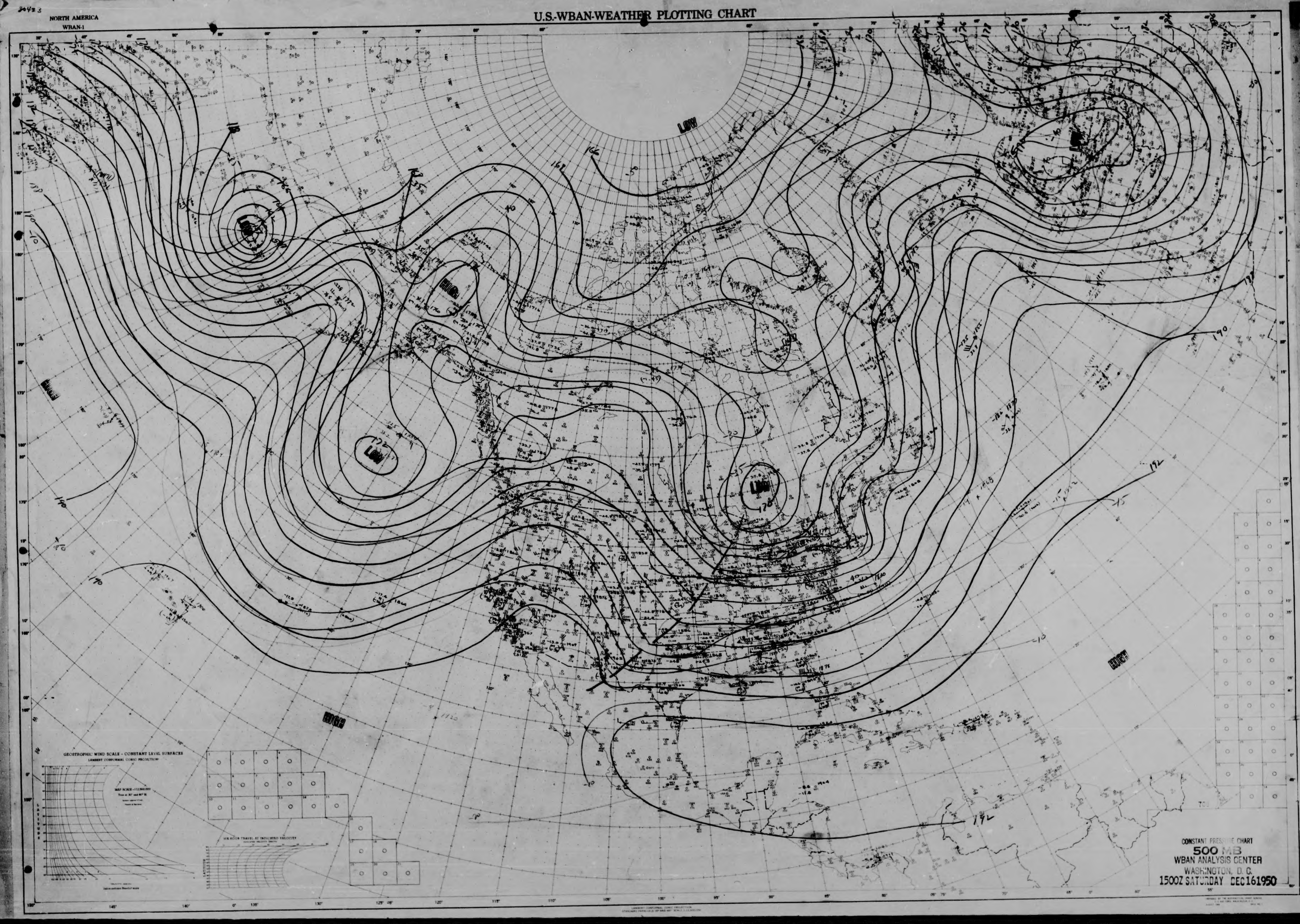
NORTH AMERICA
WBAN-1
U.S.-WBAN-WEATHER PLOTTING CHART
LOW
HIGH
GEOSTROPHIC WIND SCALE - CONSTANT LEVEL SURFACES
LAMBERT CONFORMAL CONIC PROJECTION
CONSTANT PRESSURE CHART
500 MB
WBAN ANALYSIS CENTER
WASHINGTON, D.C.
1500Z SATURDAY DEC 16 1950

NORTH AMERICA
WBAN-1
U.S.-WBAN-WEATHER PLOTTING CHART
LOW
LOW
LOW
LOW
LOW
HIGH
HIGH
HIGH
HIGH
GEOSTROPHIC WIND SCALE - CONSTANT LEVEL SURFACES
LAMBERT CONFORMAL CONIC PROJECTION
700
CONSTANT PRESSURE CHART
300 MB
WBAN ANALYSIS CENTER
WASHINGTON, D.C.
1500Z SATURDAY DEC 16 1950

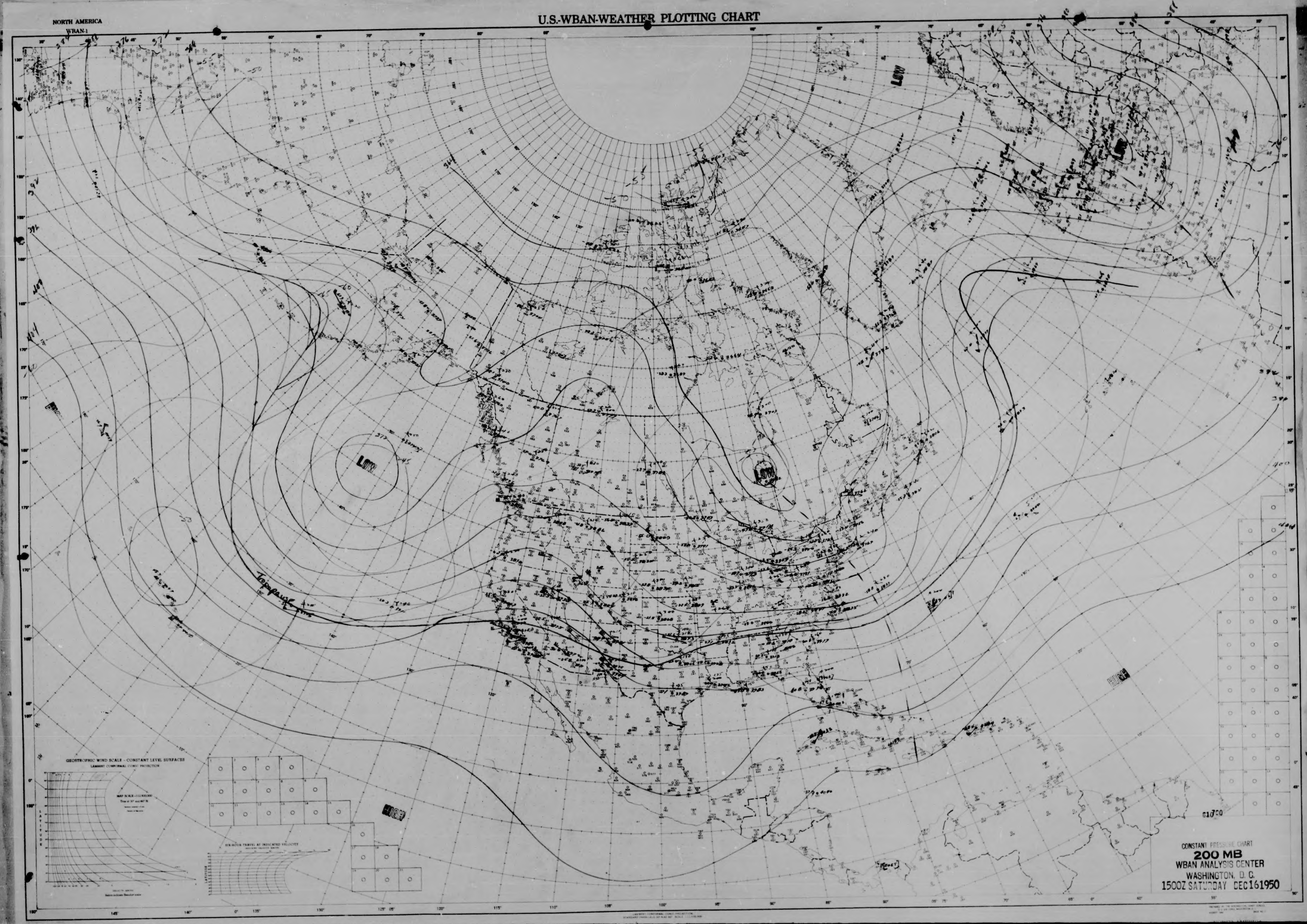
NORTH AMERICA
WBAN-1
U.S.-WBAN-WEATHER PLOTTING CHART
LOW
LOW
LOW
LOW
HIGH
HIGH
Tropopause
GEOSTROPHIC WIND SCALE - CONSTANT LEVEL SURFACES
LAMBERT CONFORMAL CONIC PROJECTION
CONSTANT PRESSURE CHART
200 MB
WBAN ANALYSIS CENTER
WASHINGTON, D. C.
1500Z SATURDAY DEC 16 1950

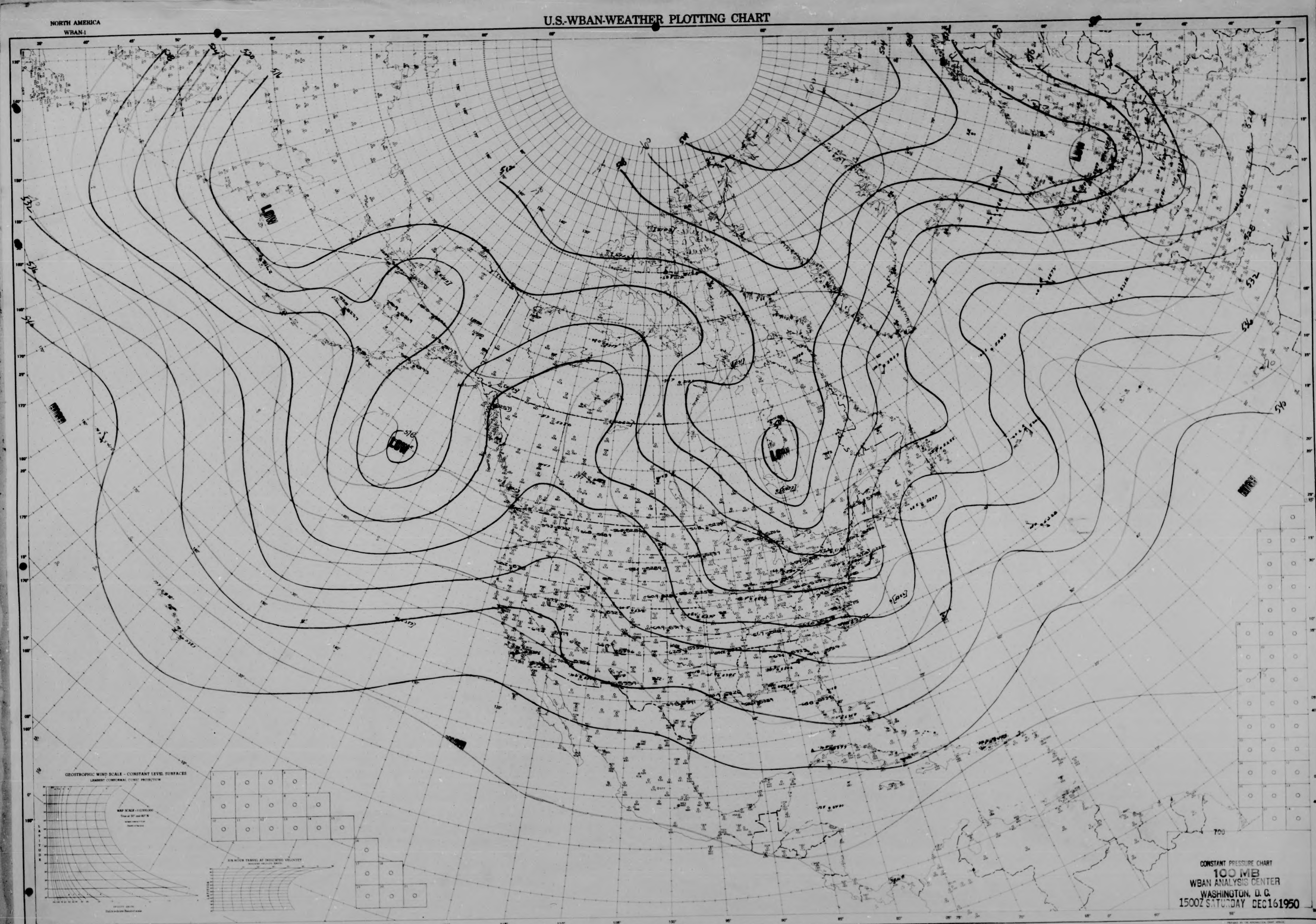

NORTH AMERICA
WBAN-1
U.S.-WBAN-WEATHER PLOTTING CHART
LOW
LOW
LOW
LOW
GEOSTROPHIC WIND SCALE - CONSTANT LEVEL SURFACES
LAMBERT CONFORMAL CONIC PROJECTION
700
CONSTANT PRESSURE CHART
100 MB
WBAN ANALYSIS CENTER
WASHINGTON, D. C.
1500Z SATURDAY DEC 16 1950

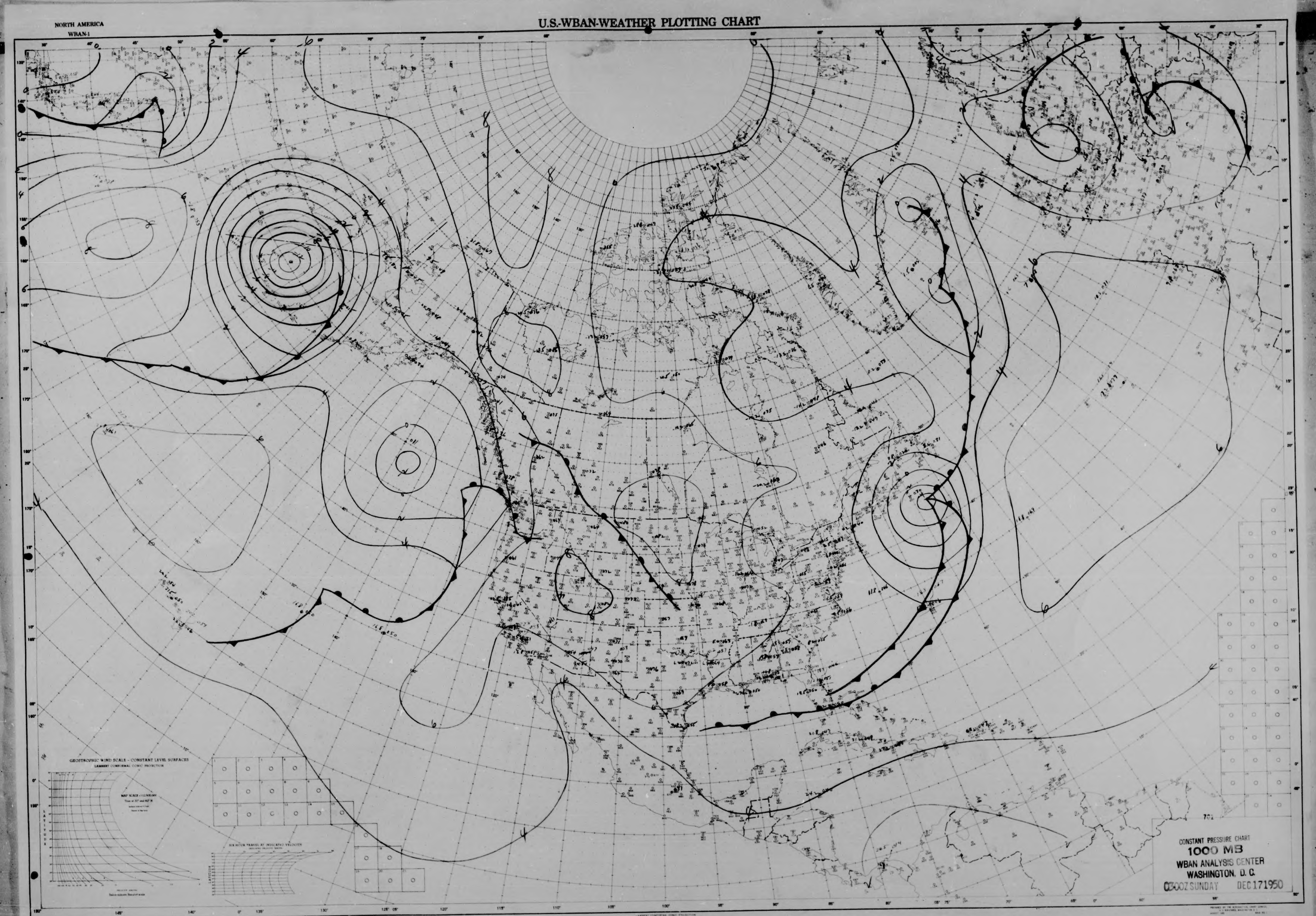
NORTH AMERICA
WBAN-1
U.S.-WBAN-WEATHER PLOTTING CHART
GEOSTROPHIC WIND SCALE - CONSTANT LEVEL SURFACES
LAMBERT CONFORMAL CONIC PROJECTION
CONSTANT PRESSURE CHART
1000 MB
WBAN ANALYSIS CENTER
WASHINGTON, D. C.
0300Z SUNDAY DEC 17 1950

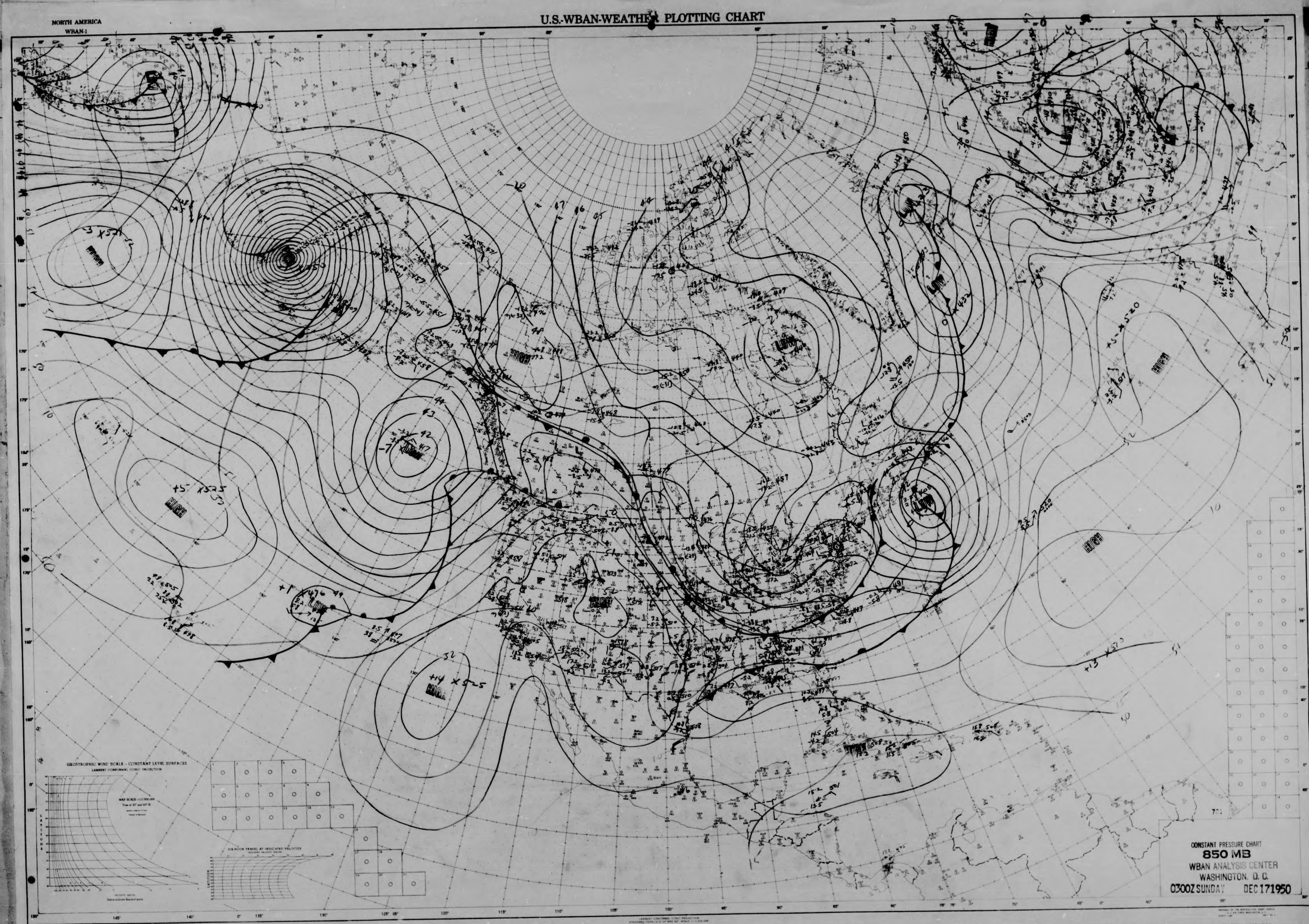
U.S.-WBAN-WEATHER PLOTTING CHART
NORTH AMERICA
WBAN-1
GEOSTROPHIC WIND SCALE - CONSTANT LEVEL SURFACES
SIX-HOUR TRAVEL AT INDICATED VELOCITY
CONSTANT PRESSURE CHART
850 MB
WBAN ANALYSIS CENTER
WASHINGTON, D. C.
0300Z SUNDAY DEC 17 1950

NORTH AMERICA
WBAN-1
U.S.-WBAN-WEATHER PLOTTING CHART
LOW
HIGH
GEOSTROPHIC WIND SCALE - CONSTANT LEVEL SURFACES
LAMBERT CONFORMAL CONIC PROJECTION
SIX HOUR TRAVEL AT INDICATED VELOCITY
CONSTANT PRESSURE CHART
700 MB
WBAN ANALYSIS CENTER
WASHINGTON, D.C.
0300Z SUNDAY DEC 17 1950

NORTH AMERICA
WBAN-1
U.S.-WBAN-WEATHER PLOTTING CHART
HIGH
LOW
GEOSTROPHIC WIND SCALE - CONSTANT LEVEL SURFACES
LAMBERT CONFORMAL CONIC PROJECTION
CONSTANT PRESSURE CHART
500 MB
WBAN ANALYSIS CENTER
WASHINGTON, D. C.
0300Z SUNDAY DEC 17 1950

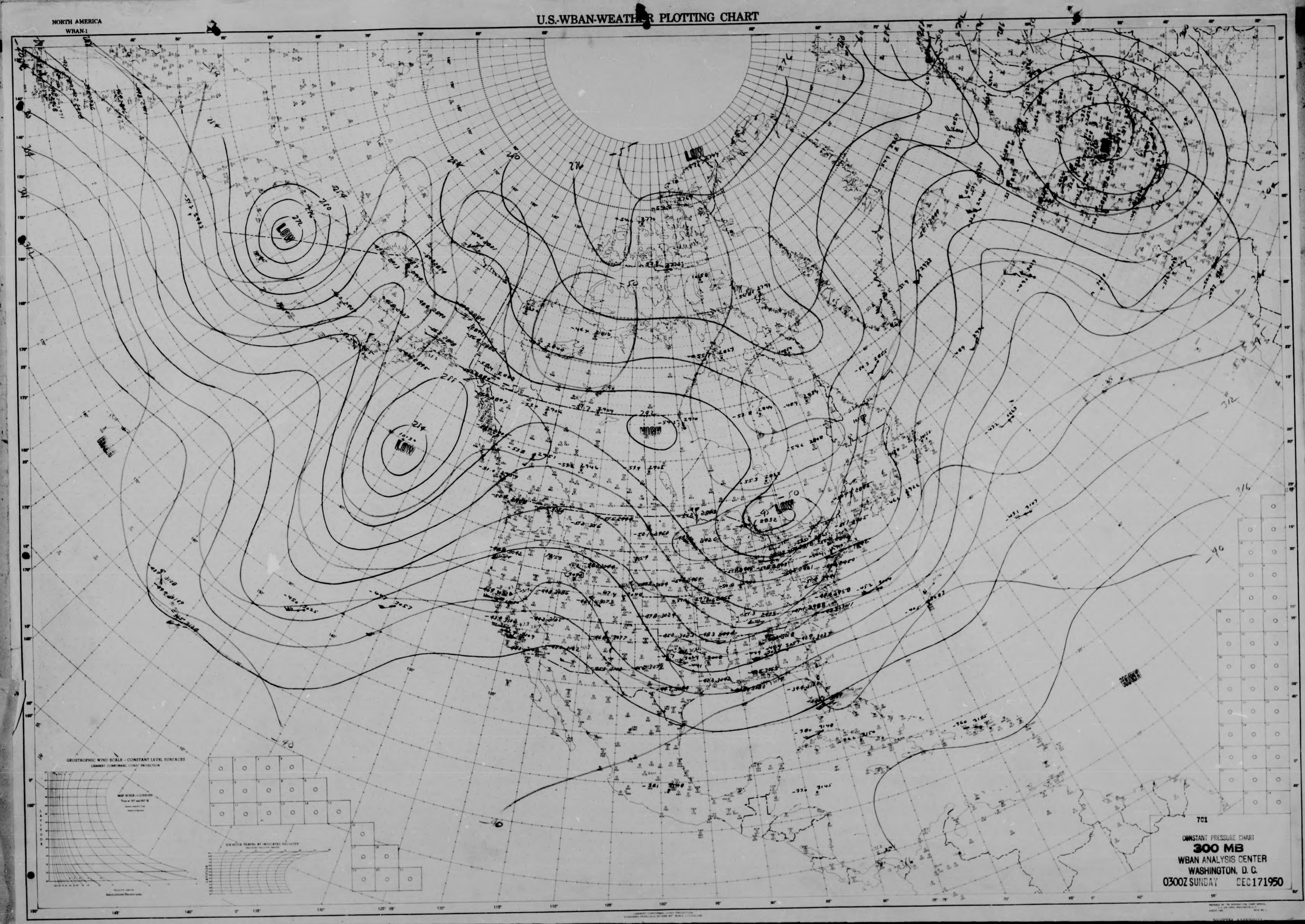

NORTH AMERICA
WBAN-1
U.S.-WBAN-WEATHER PLOTTING CHART
LOW
LOW
LOW
LOW
HIGH
HIGH
GEOSTROPHIC WIND SCALE - CONSTANT LEVEL SURFACES
701
CONSTANT PRESSURE CHART
300 MB
WBAN ANALYSIS CENTER
WASHINGTON, D. C.
0300Z SUNDAY DEC 17 1950

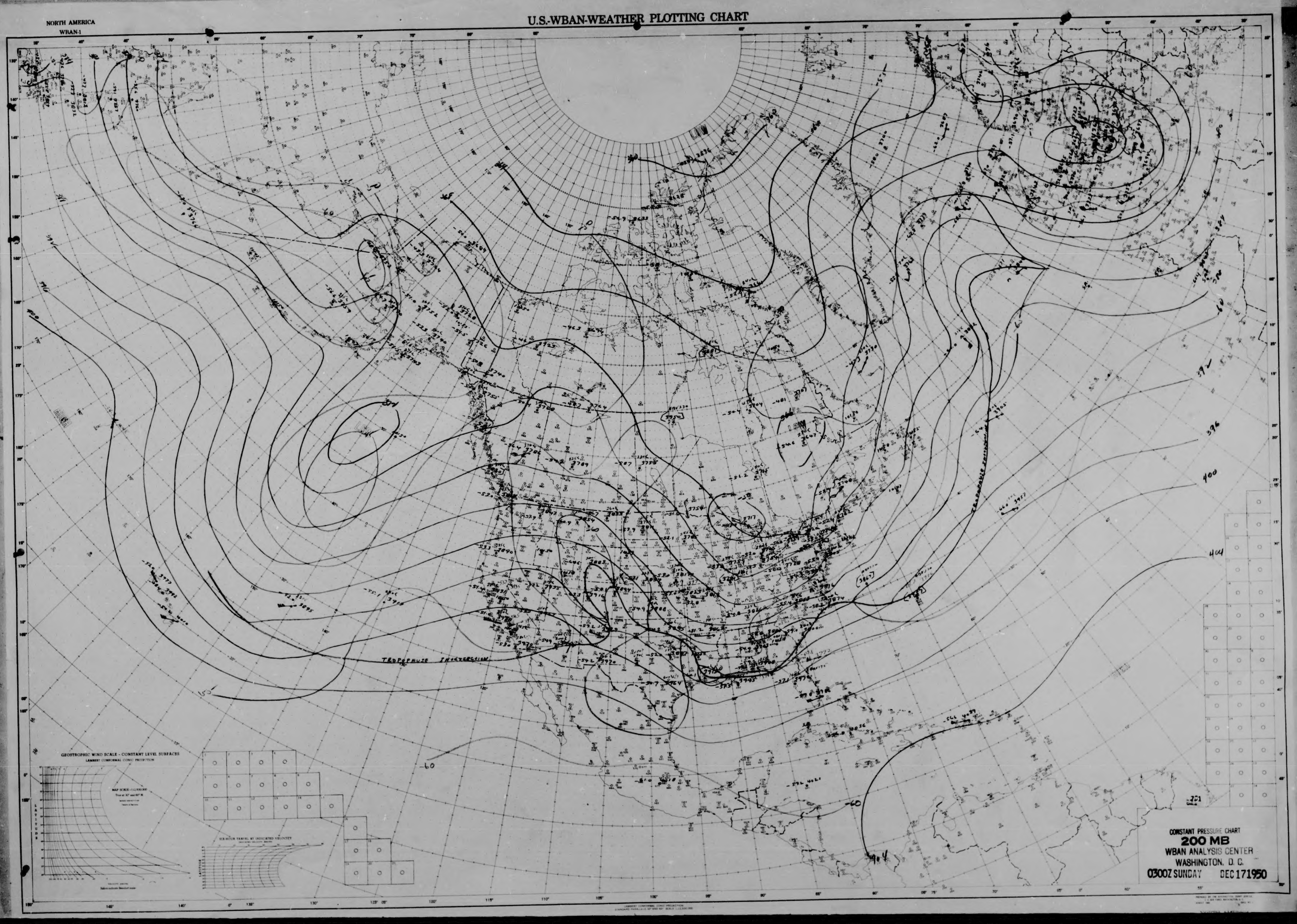
NORTH AMERICA
WBAN-1
U.S.-WBAN-WEATHER PLOTTING CHART
GEOSTROPHIC WIND SCALE - CONSTANT LEVEL SURFACES
TROPOPAUSE INVERSION
CONSTANT PRESSURE CHART
200 MB
WBAN ANALYSIS CENTER
WASHINGTON, D. C.
0300Z SUNDAY DEC 17 1950

NORTH AMERICA
WBAN-1
U.S.-WBAN-WEATHER PLOTTING CHART
GEOSTROPHIC WIND SCALE - CONSTANT LEVEL SURFACES
LAMBERT CONFORMAL CONIC PROJECTION
SIX-HOUR TRAVEL AT INDICATED VELOCITY
701
CONSTANT PRESSURE CHART
100 MB
WBAN ANALYSIS CENTER
WASHINGTON, D. C.
0300Z SUNDAY DEC 17 1950

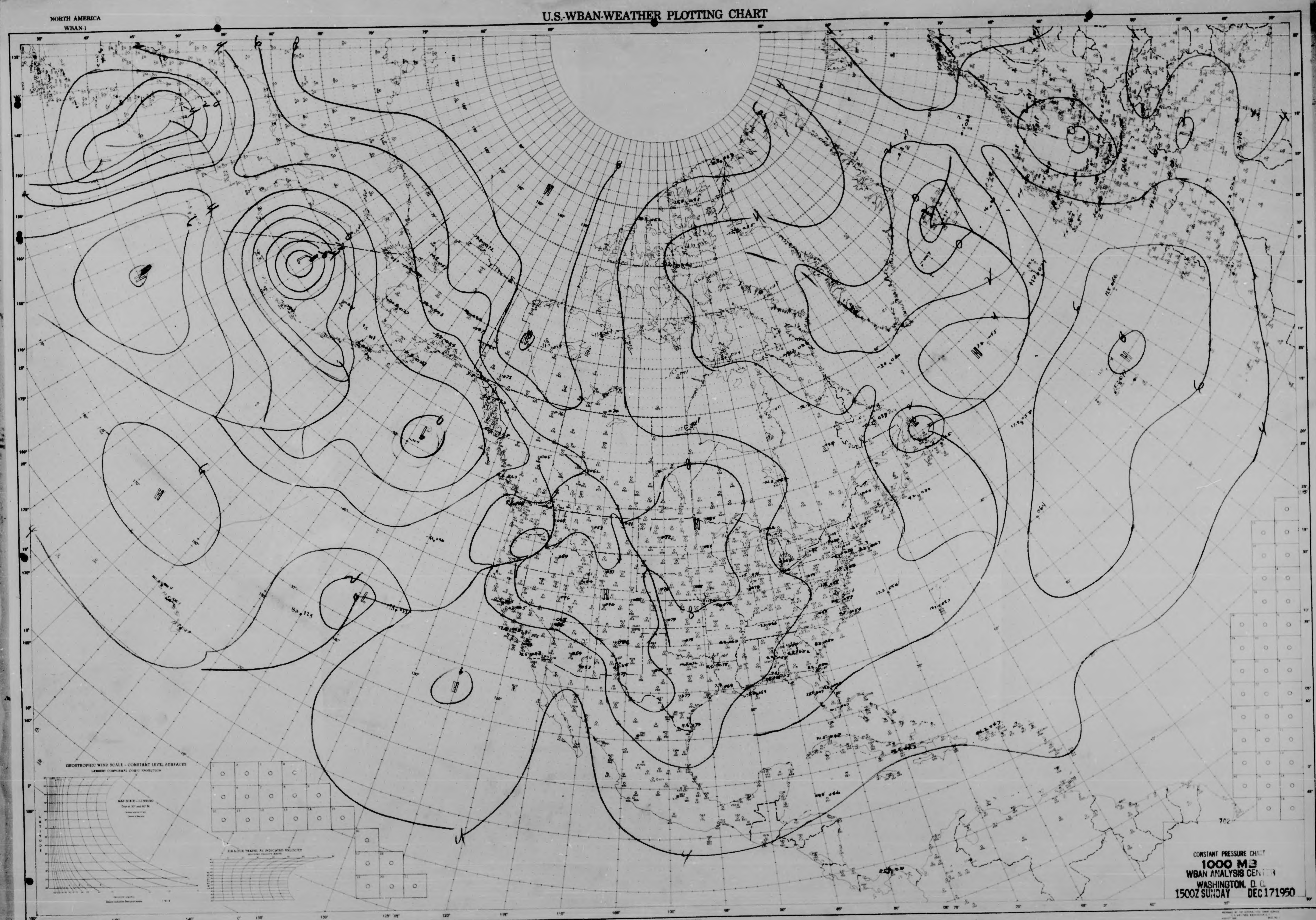

NORTH AMERICA
WBAN-1
U.S.-WBAN-WEATHER PLOTTING CHART
GEOSTROPHIC WIND SCALE - CONSTANT LEVEL SURFACES
LAMBERT CONFORMAL CONIC PROJECTION
CONSTANT PRESSURE CHART
1000 MB
WBAN ANALYSIS CENTER
WASHINGTON, D. C.
1500Z SUNDAY DEC 17 1950

NORTH AMERICA
WBAN-1

U.S.-WBAN-WEATHER PLOTTING CHART

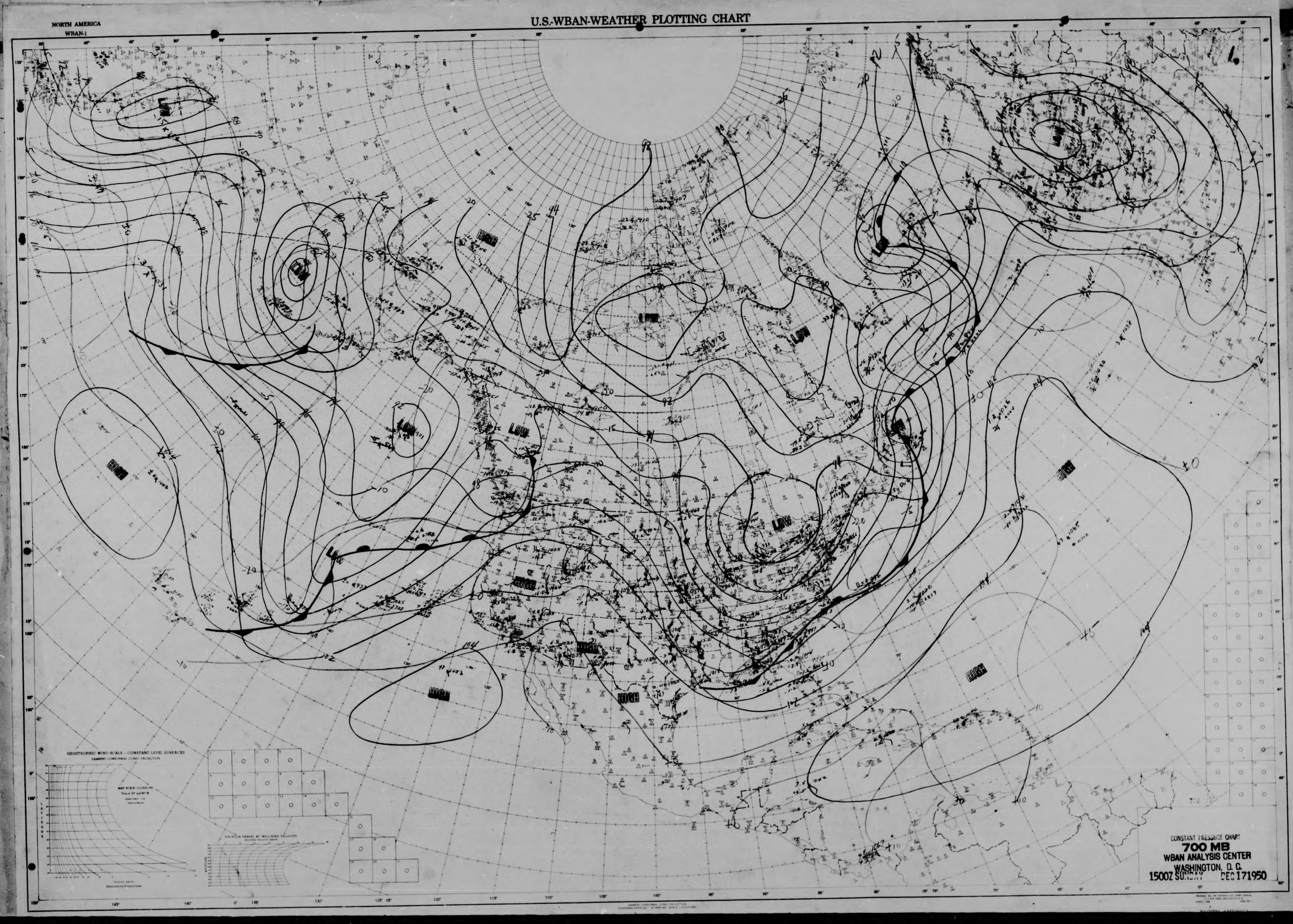

U.S.-WBAN-WEATHER PLOTTING CHART
NORTH AMERICA
WBAN-1
LOW
LOW
LOW
LOW
LOW
LOW
LOW
LOW
LOW
HIGH
HIGH
HIGH
HIGH
HIGH
HIGH
HIGH
GEOSTROPHIC WIND SCALE - CONSTANT LEVEL SURFACES
LAMBERT CONFORMAL CONIC PROJECTION
CONSTANT PRESSURE CHART
700 MB
WBAN ANALYSIS CENTER
WASHINGTON, D. C.
1500Z SUNDAY DEC 17 1950

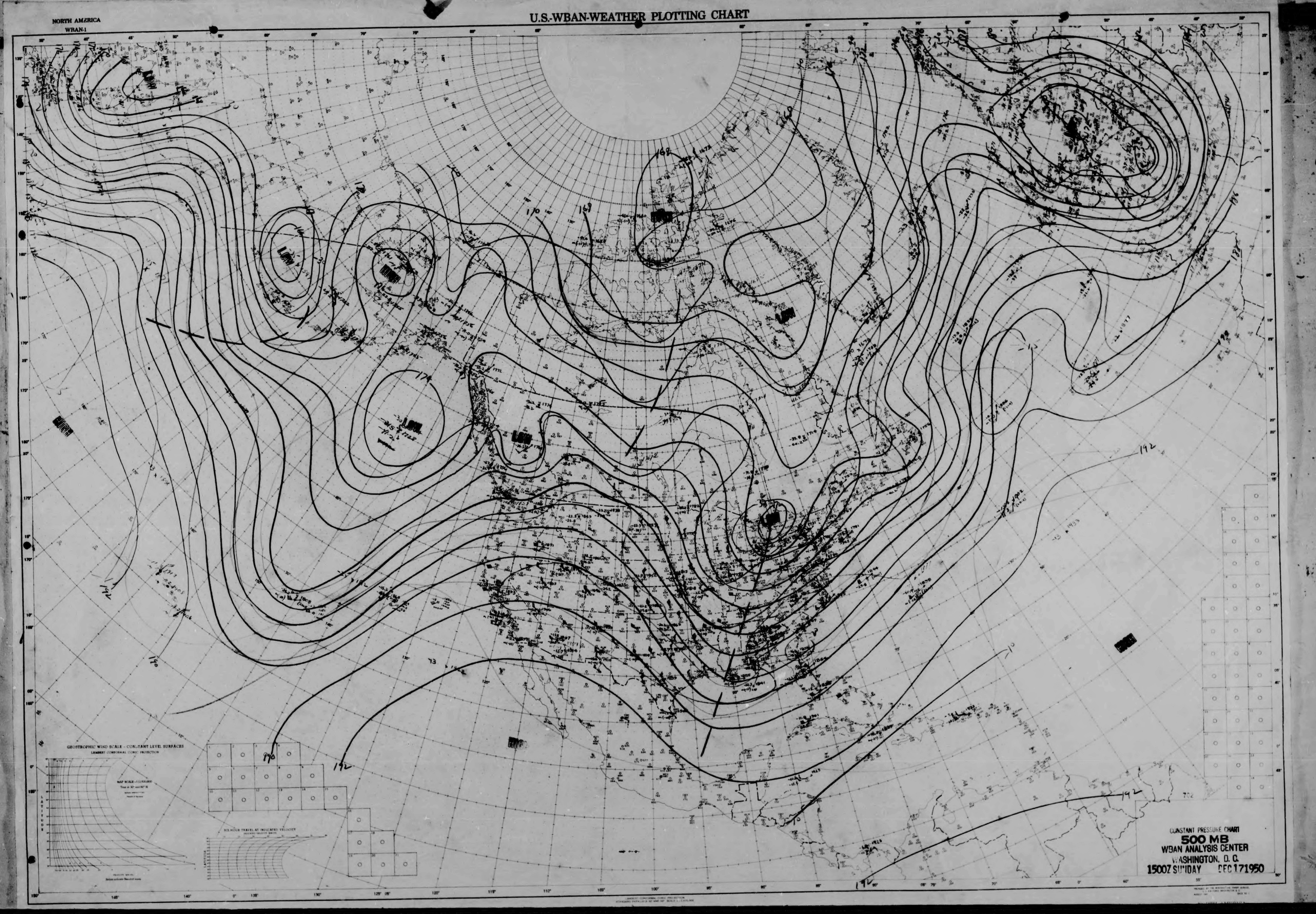
NORTH AMERICA
WBAN-1
U.S.-WBAN-WEATHER PLOTTING CHART
GEOSTROPHIC WIND SCALE - CONSTANT LEVEL SURFACES
LAMBERT CONFORMAL CONIC PROJECTION
CONSTANT PRESSURE CHART
500 MB
WBAN ANALYSIS CENTER
WASHINGTON, D. C.
1500Z SUNDAY DEC 17 1950

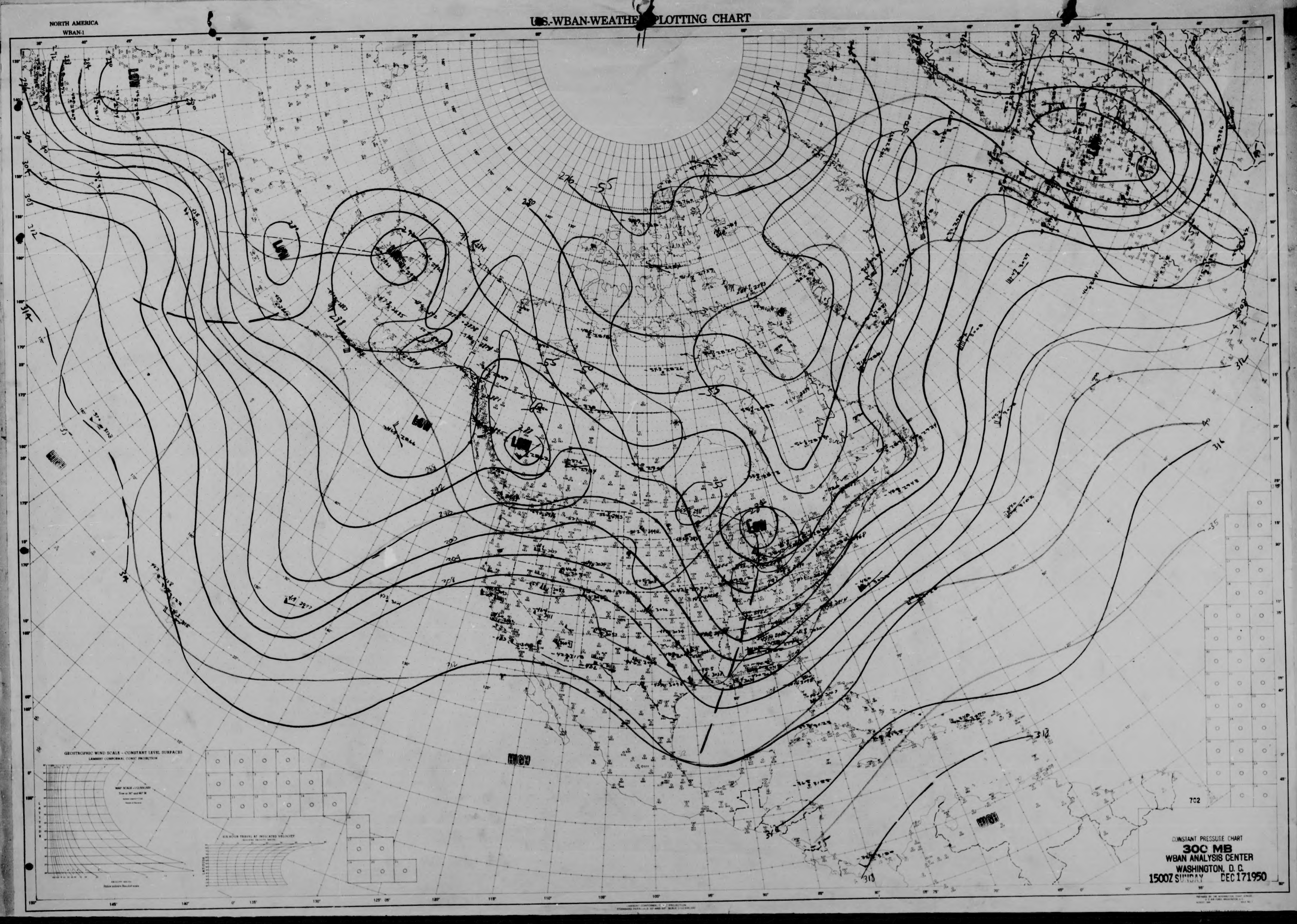
NORTH AMERICA
WBAN-1
U.S.-WBAN-WEATHE PLOTTING CHART
LOW
HIGH
GEOSTROPHIC WIND SCALE - CONSTANT LEVEL SURFACES
702
CONSTANT PRESSURE CHART
300 MB
WBAN ANALYSIS CENTER
WASHINGTON, D.C.
1500Z SUNDAY DEC 17 1950

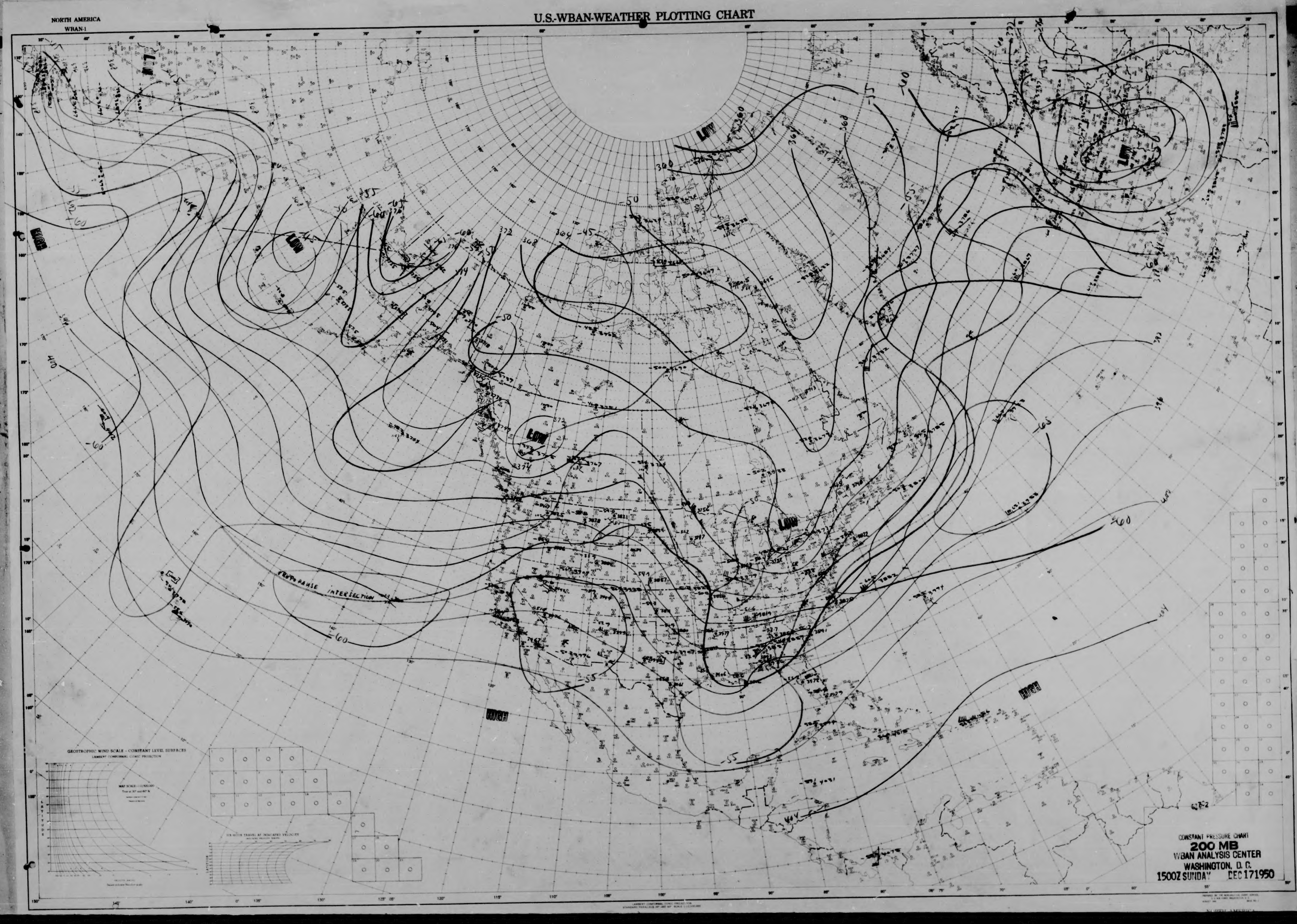

NORTH AMERICA
WBAN-1
U.S.-WBAN-WEATHER PLOTTING CHART
LOW
LOW
LOW
LOW
LOW
LOW
HIGH
HIGH
HIGH
TROPOPAUSE INTERSECTION
GEOSTROPHIC WIND SCALE - CONSTANT LEVEL SURFACES
CONSTANT PRESSURE CHART
200 MB
WBAN ANALYSIS CENTER
WASHINGTON, D. C.
1500Z SUNDAY DEC 17 1950

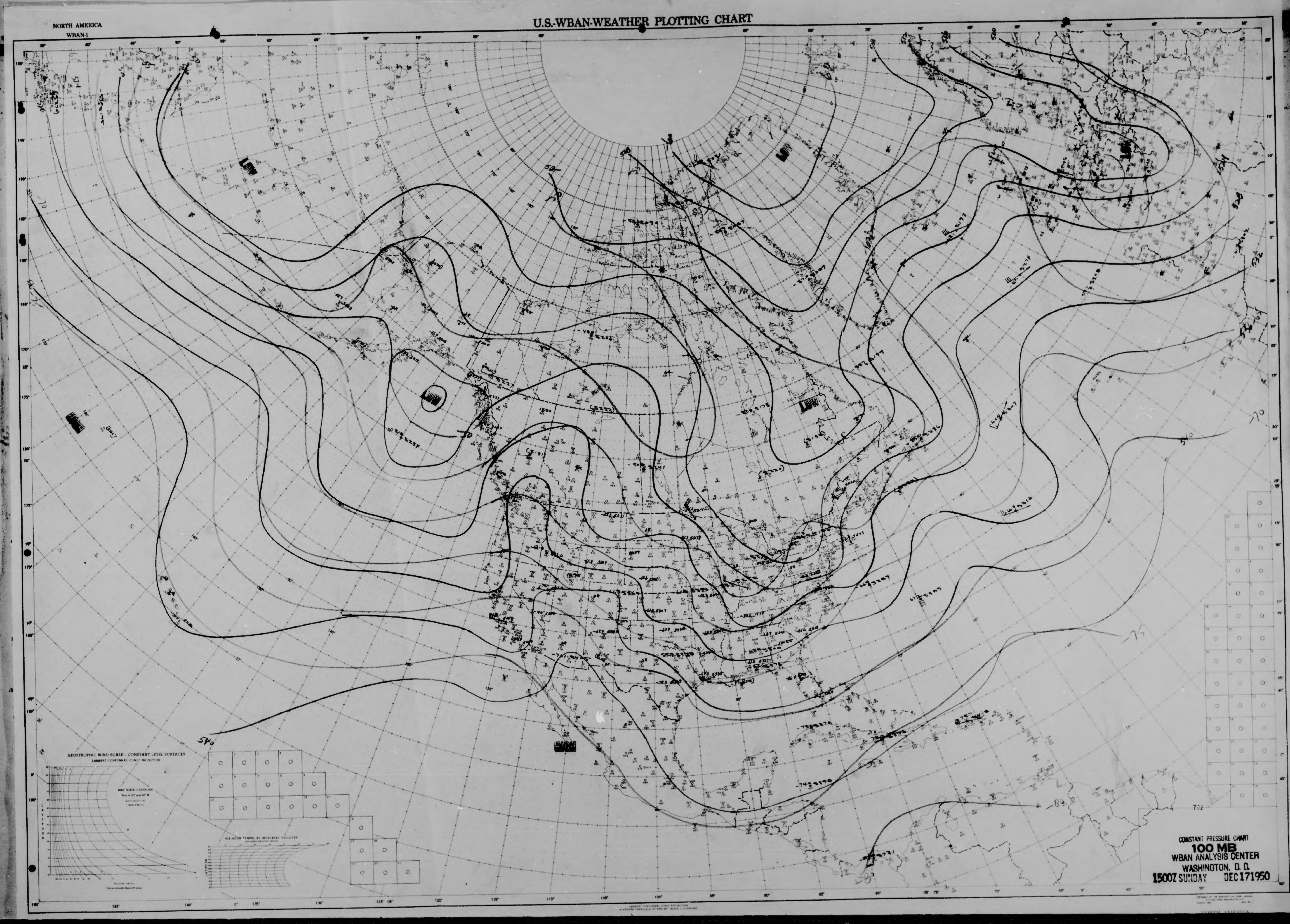
U.S.-WBAN-WEATHER PLOTTING CHART
NORTH AMERICA
WBAN-1
LOW
LOW
LOW
LOW
LOW
GEOSTROPHIC WIND SCALE - CONSTANT LEVEL SURFACES
CONSTANT PRESSURE CHART
100 MB
WBAN ANALYSIS CENTER
WASHINGTON, D.C.
1500Z SUNDAY DEC 17 1950

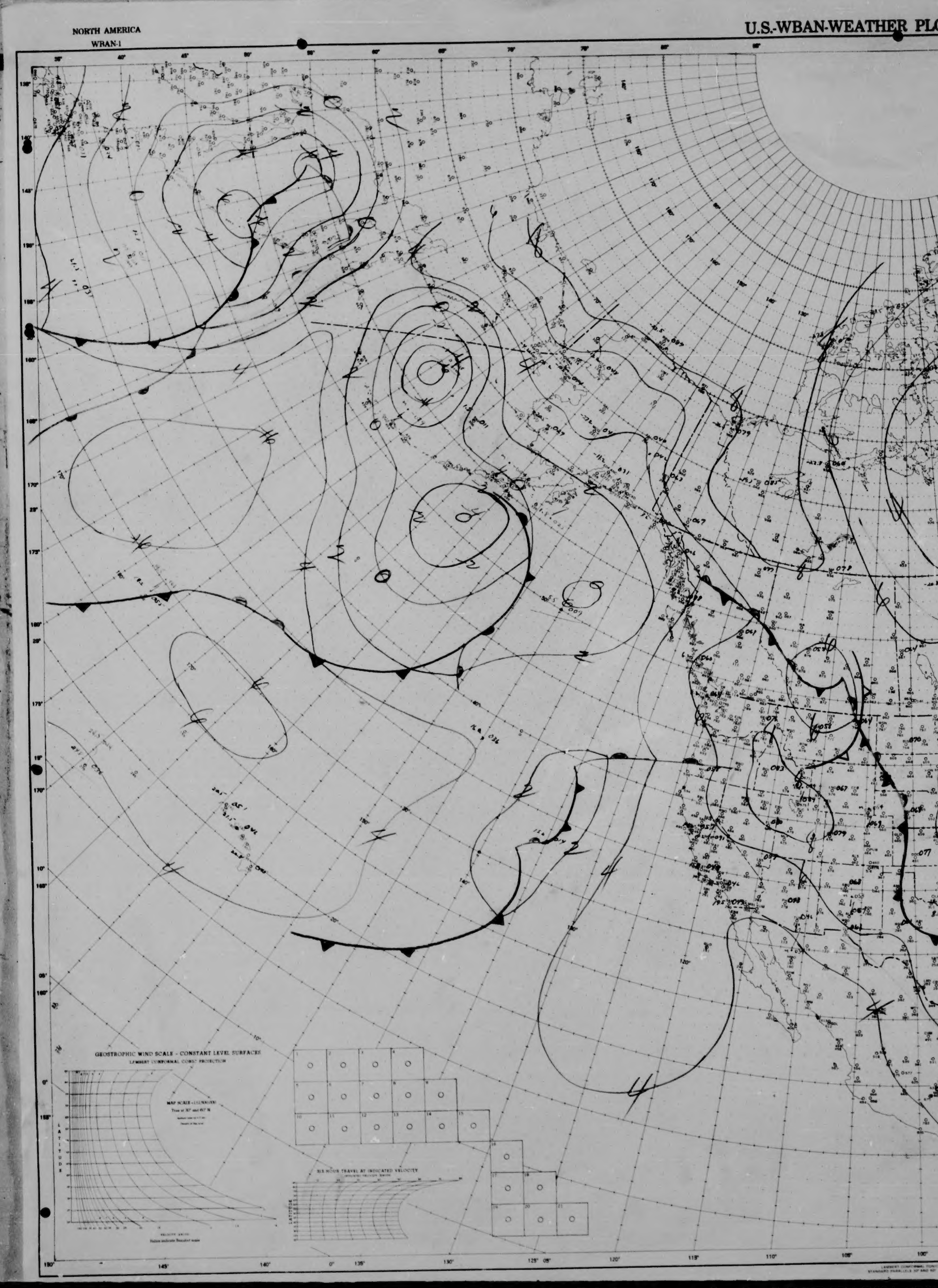
NORTH AMERICA
WBAN-1
U.S.-WBAN-WEATHER PLOTTING CHART
GEOSTROPHIC WIND SCALE - CONSTANT LEVEL SURFACES
CONSTANT PRESSURE CHART
1000 MB
WBAN ANALYSIS CENTER
WASHINGTON, D.C.
0300Z MONDAY DEC 11 1950

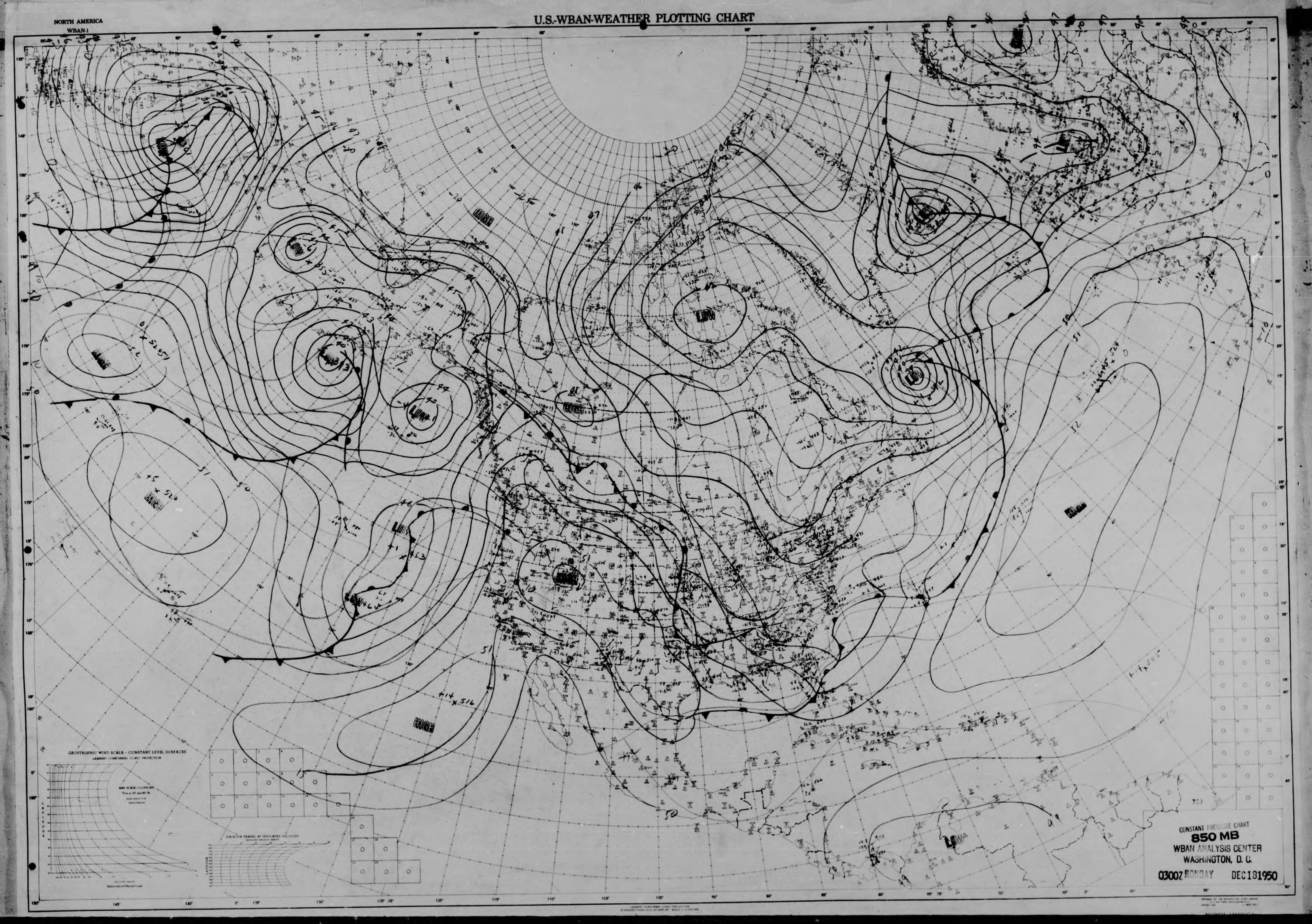
NORTH AMERICA
WBAN-1
U.S.-WBAN-WEATHER PLOTTING CHART
HIGH
LOW
GEOSTROPHIC WIND SCALE - CONSTANT LEVEL SURFACES
LAMBERT CONFORMAL CONIC PROJECTION
CONSTANT PRESSURE CHART
850 MB
WBAN ANALYSIS CENTER
WASHINGTON, D. C.
0300Z MONDAY DEC 18 1950

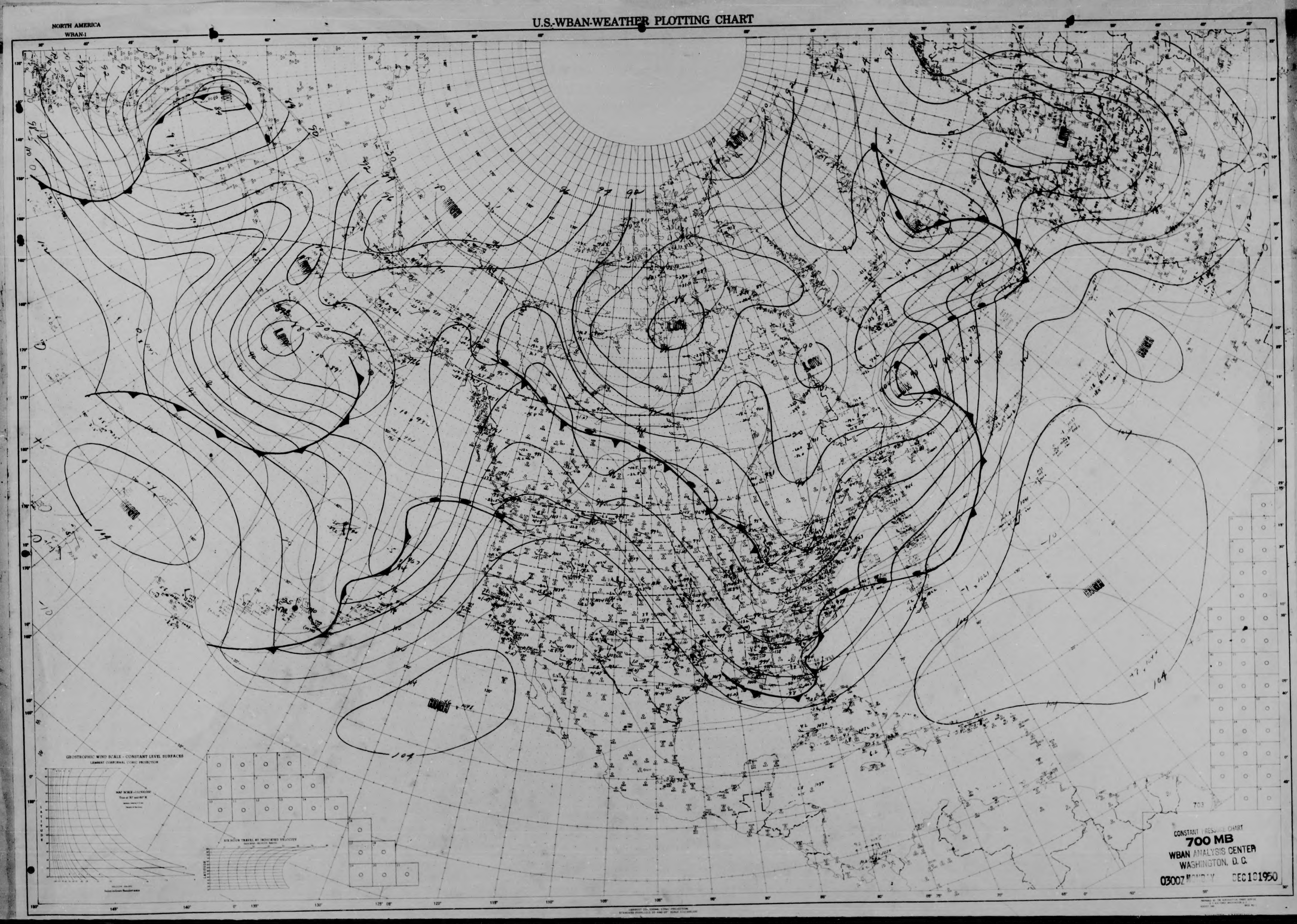

NORTH AMERICA
WBAN-1
U.S.-WBAN-WEATHER PLOTTING CHART
LOW
HIGH
GEOSTROPHIC WIND SCALE - CONSTANT LEVEL SURFACES
LAMBERT CONFORMAL CONIC PROJECTION
CONSTANT PRESSURE CHART
700 MB
WBAN ANALYSIS CENTER
WASHINGTON, D. C.
0300Z MONDAY DEC 18 1950

NORTH AMERICA
WBAN-1
U.S.-WBAN-WEATHER PLOTTING CHART
LOW
HIGH
LOW
LOW
LOW
HIGH
LOW
LOW
HIGH
LOW
HIGH
GEOSTROPHIC WIND SCALE - CONSTANT LEVEL SURFACES
LAMBERT CONFORMAL CONIC PROJECTION
CONSTANT PRESSURE CHART
500 MB
WBAN ANALYSIS CENTER
WASHINGTON, D. C.
0300Z MONDAY DEC 18 1950

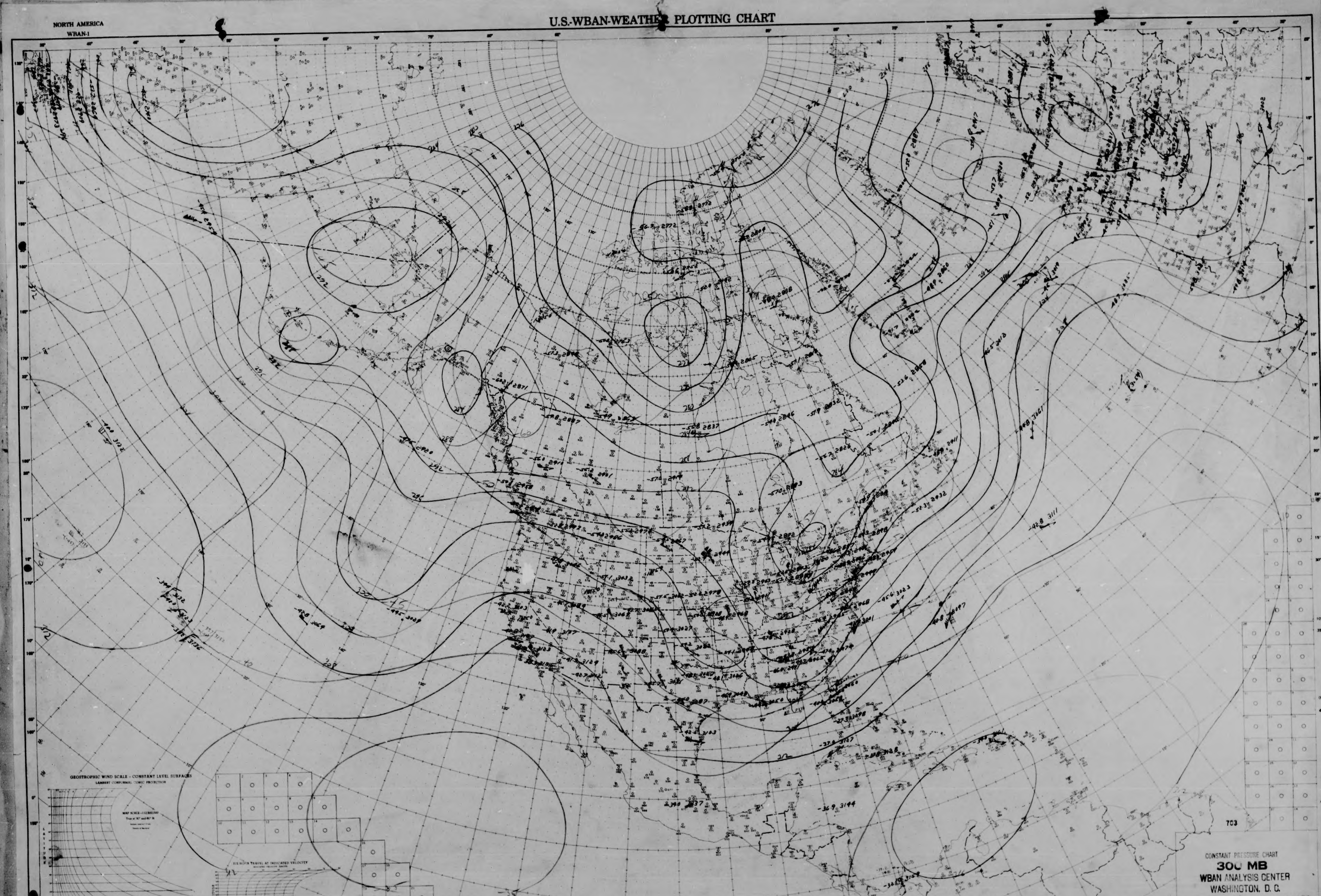

NORTH AMERICA
WBAN-1
U.S.-WBAN-WEATHER PLOTTING CHART
GEOSTROPHIC WIND SCALE - CONSTANT LEVEL SURFACES
LAMBERT CONFORMAL CONIC PROJECTION
703
CONSTANT PRESSURE CHART
300 MB
WBAN ANALYSIS CENTER
WASHINGTON, D. C.
0300Z MONDAY DEC 18 1950

NORTH AMERICA
WBAN-1
U.S.-WBAN-WEATHER PLOTTING CHART
LOW
LOW
LOW
LOW
TROPOPAUSE
GEOSTROPHIC WIND SCALE - CONSTANT LEVEL SURFACES
LAMBERT CONFORMAL CONIC PROJECTION
CONSTANT PRESSURE CHART
200 MB
WBAN ANALYSIS CENTER
WASHINGTON, D. C.
0300Z MONDAY DEC 18 1950

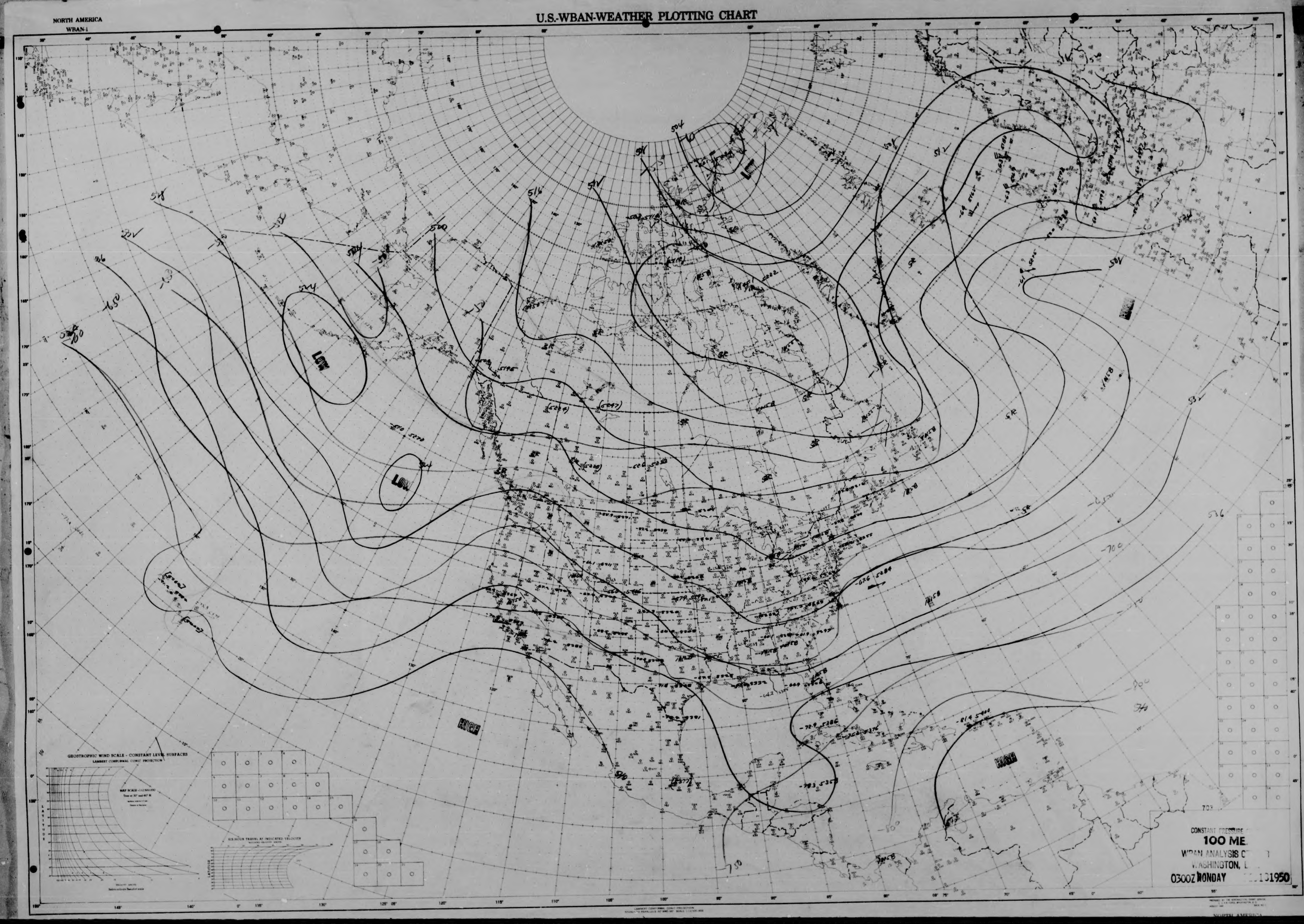
NORTH AMERICA
WBAN-1
U.S.-WBAN-WEATHER PLOTTING CHART
LOW
LOW
HIGH
HIGH
GEOSTROPHIC WIND SCALE - CONSTANT LEVEL SURFACES
LAMBERT CONFORMAL CONIC PROJECTION
SIX-HOUR TRAVEL AT INDICATED VELOCITY
CONSTANT PRESSURE
100 MB
WBAN ANALYSIS C
WASHINGTON,
0300Z MONDAY
1950

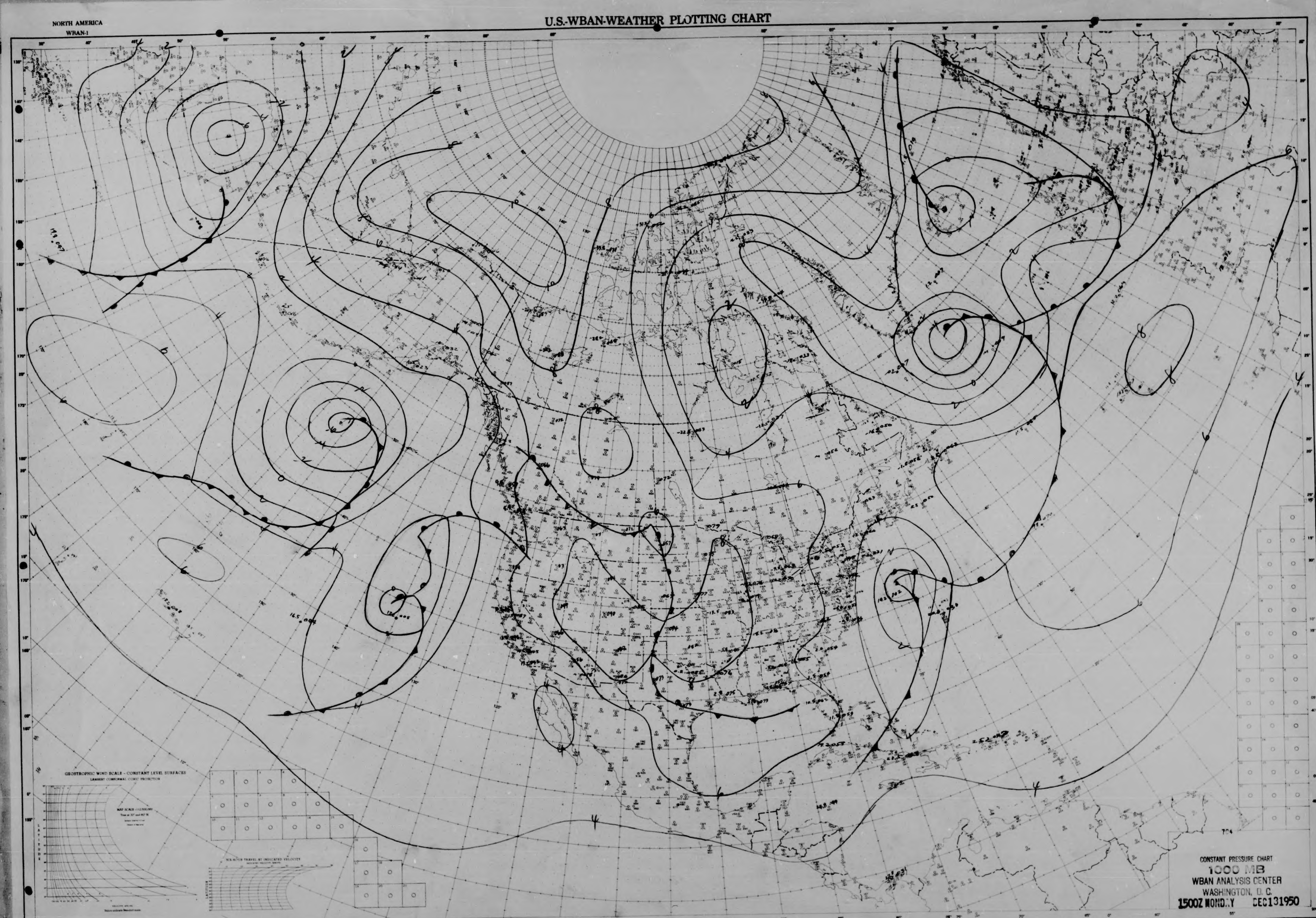

NORTH AMERICA
WBAN-1
U.S.-WBAN-WEATHER PLOTTING CHART
GEOSTROPHIC WIND SCALE - CONSTANT LEVEL SURFACES
LAMBERT CONFORMAL CONIC PROJECTION
CONSTANT PRESSURE CHART
1000 MB
WBAN ANALYSIS CENTER
WASHINGTON, D.C.
1500Z MONDAY DEC 13 1950

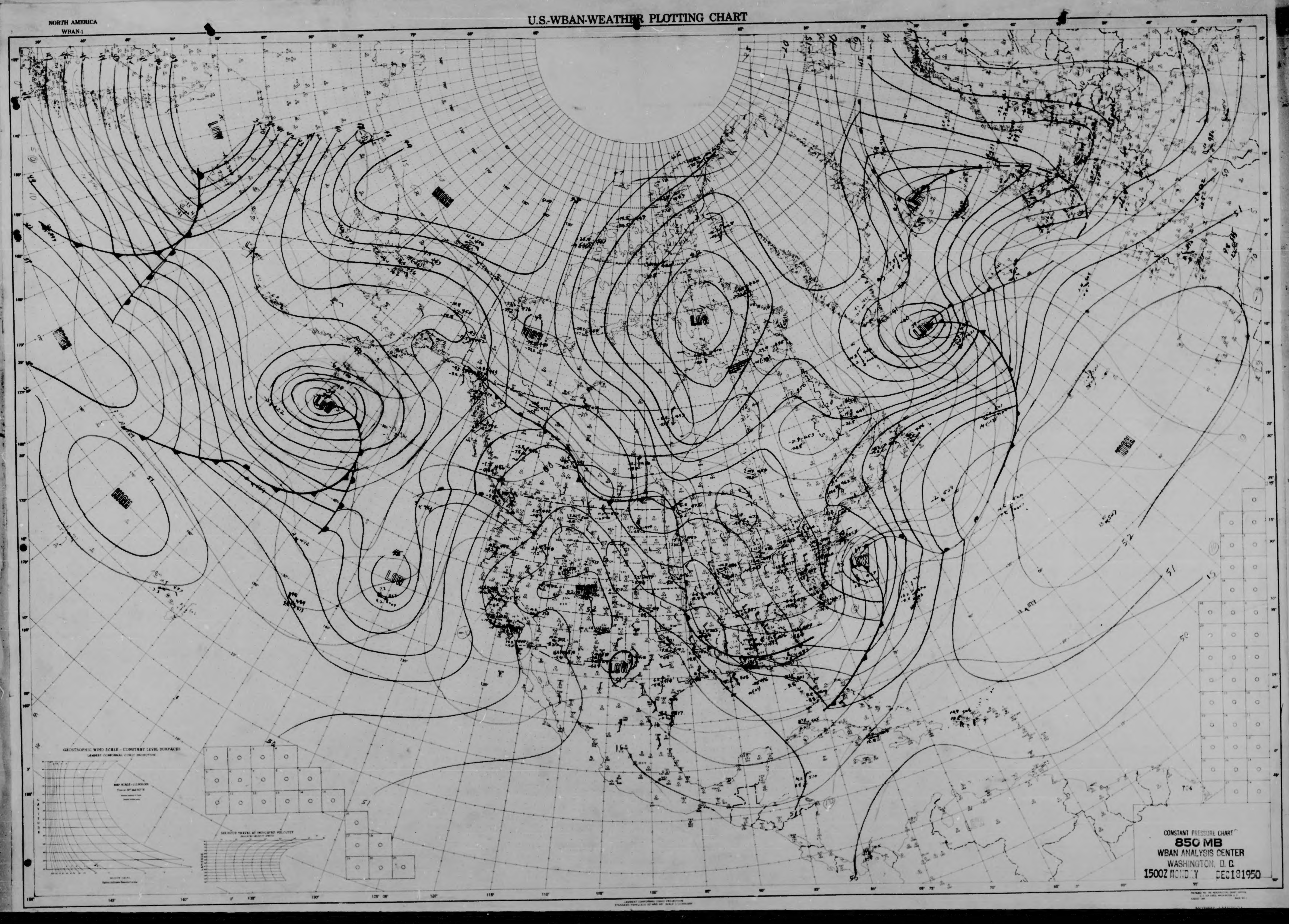
NORTH AMERICA
WBAN-1
U.S.-WBAN-WEATHER PLOTTING CHART
LOW
HIGH
LOW
HIGH
LOW
HIGH
LOW
HIGH
LOW
LOW
LOW
HIGH
LOW
GEOSTROPHIC WIND SCALE - CONSTANT LEVEL SURFACES
CONSTANT PRESSURE CHART
850 MB
WBAN ANALYSIS CENTER
WASHINGTON, D. C.
1500Z MONDAY DEC 18 1950

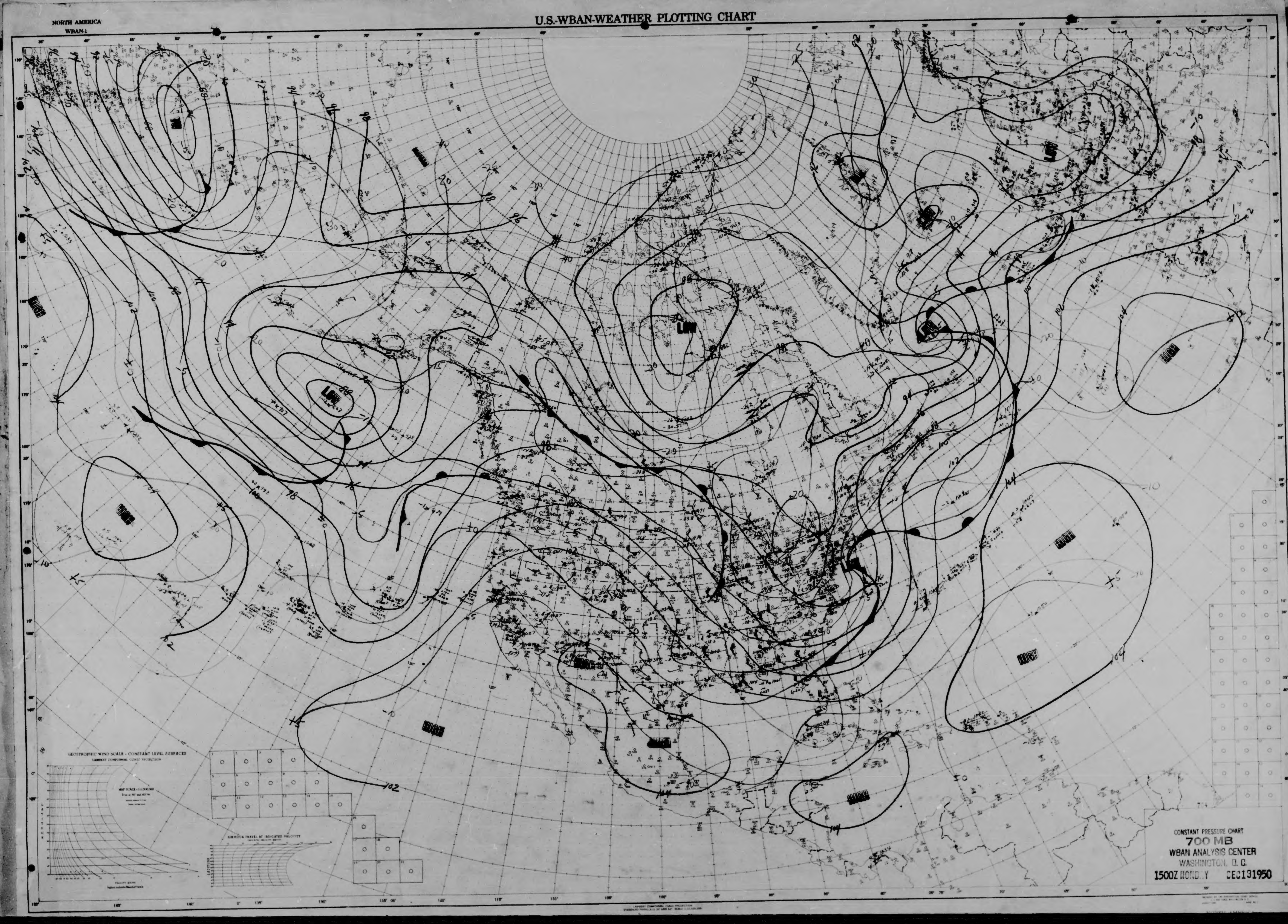
NORTH AMERICA
WBAN-1
U.S.-WBAN-WEATHER PLOTTING CHART
LOW
LOW
LOW
LOW
HIGH
HIGH
HIGH
HIGH
HIGH
GEOSTROPHIC WIND SCALE - CONSTANT LEVEL SURFACES
CONSTANT PRESSURE CHART
700 MB
WBAN ANALYSIS CENTER
WASHINGTON, D. C.
1500Z MONDAY DEC 13 1950

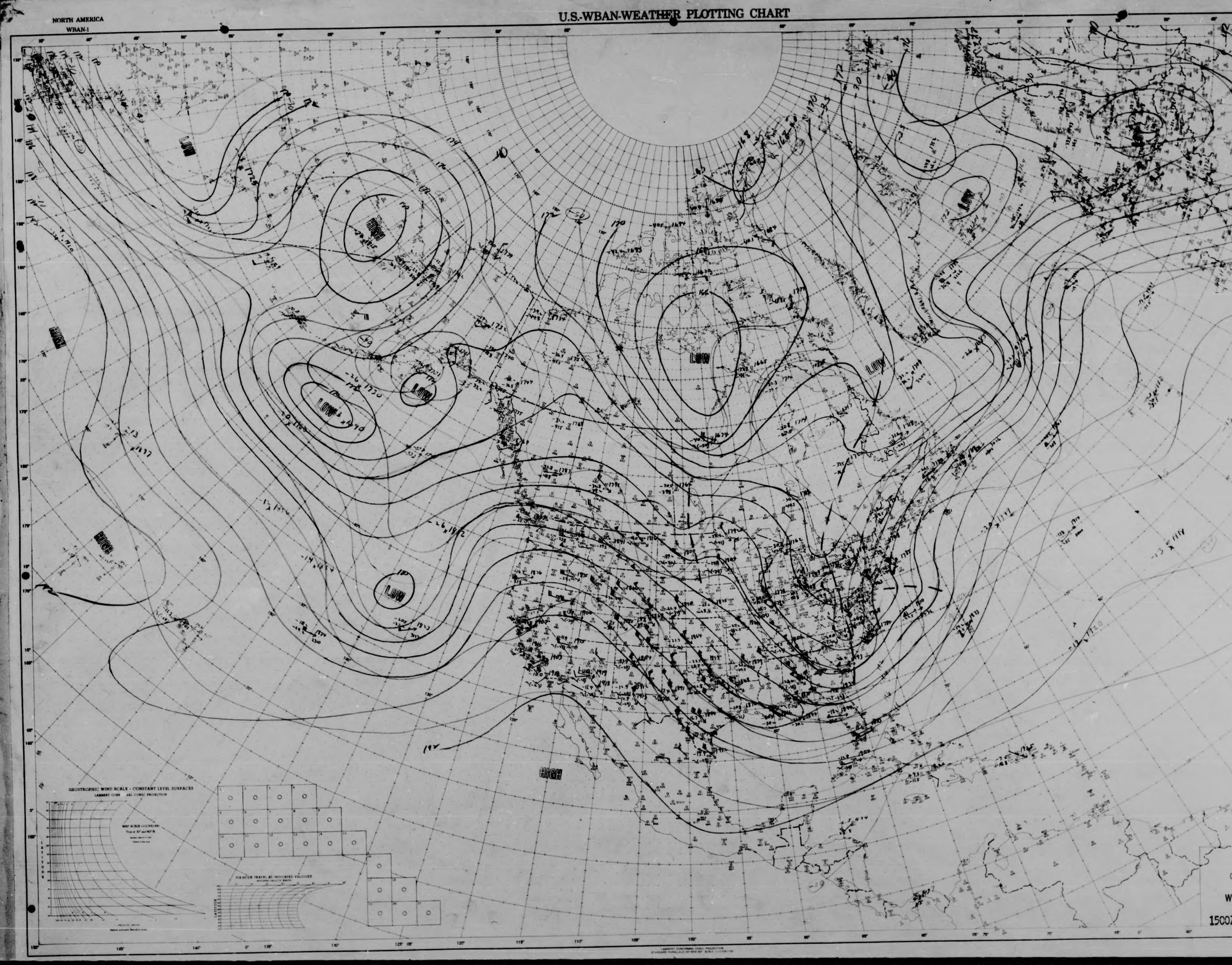
NORTH AMERICA
WBAN-1
U.S.-WBAN-WEATHER PLOTTING CHART
LOW
HIGH
LOW
LOW
LOW
LOW
LOW
HIGH
HIGH
LOW
HIGH
GEOSTROPHIC WIND SCALE - CONSTANT LEVEL SURFACES
CONSTANT PRESSURE CHART
500
WBAN ANALYSIS CENTER
WASHINGTON, D. C.
1500Z
DEC181950

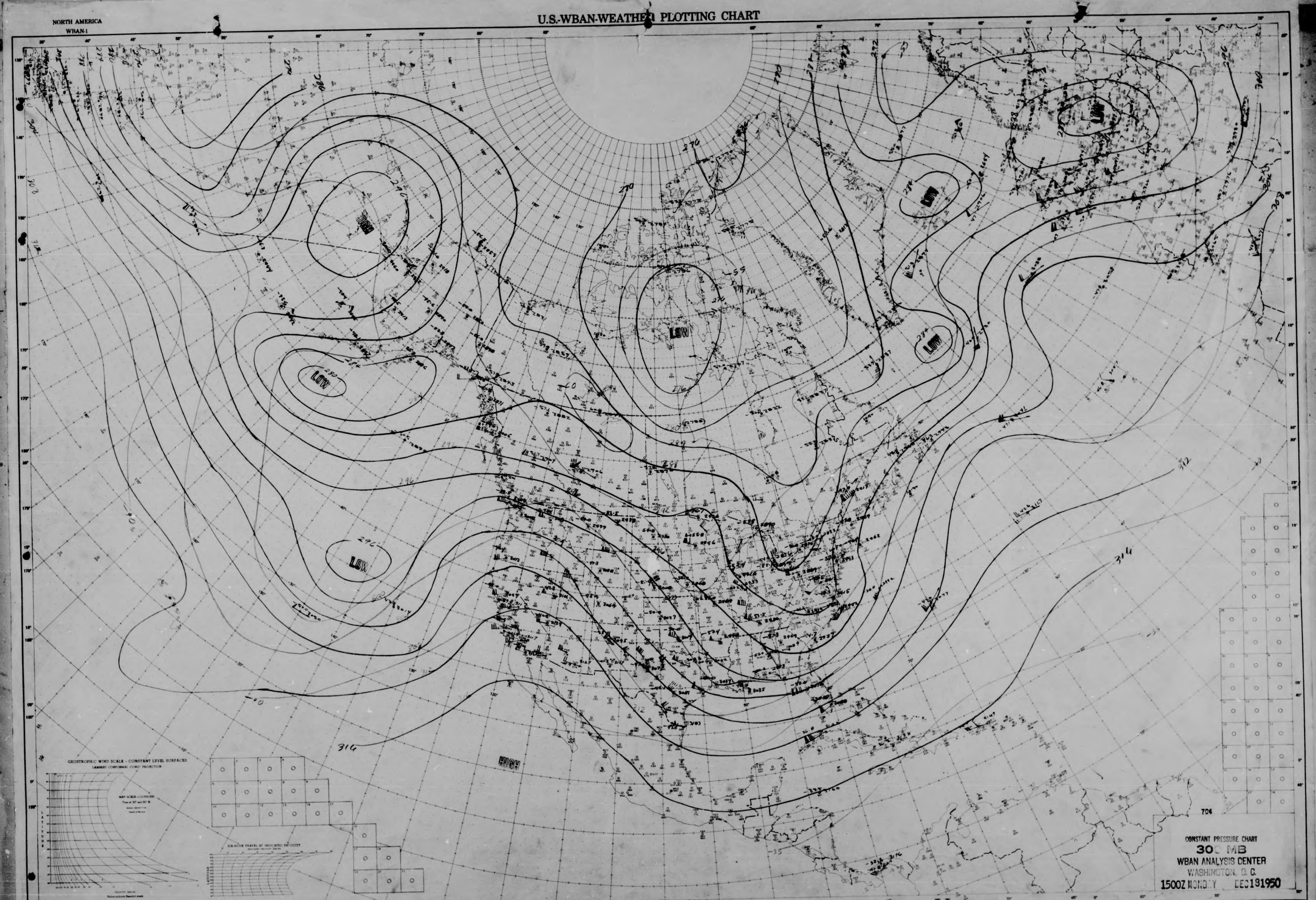

NORTH AMERICA
WBAN-1
U.S.-WBAN-WEATHER PLOTTING CHART
LOW
LOW
LOW
LOW
LOW
LOW
LOW
HIGH
GEOSTROPHIC WIND SCALE - CONSTANT LEVEL SURFACES
LAMBERT CONFORMAL CONIC PROJECTION
704
CONSTANT PRESSURE CHART
300 MB
WBAN ANALYSIS CENTER
WASHINGTON, D. C.
1500Z MONDAY DEC 18 1950

NORTH AMERICA
WBAN-1

U.S.-WBAN-WEATHER PLOTTING CHART

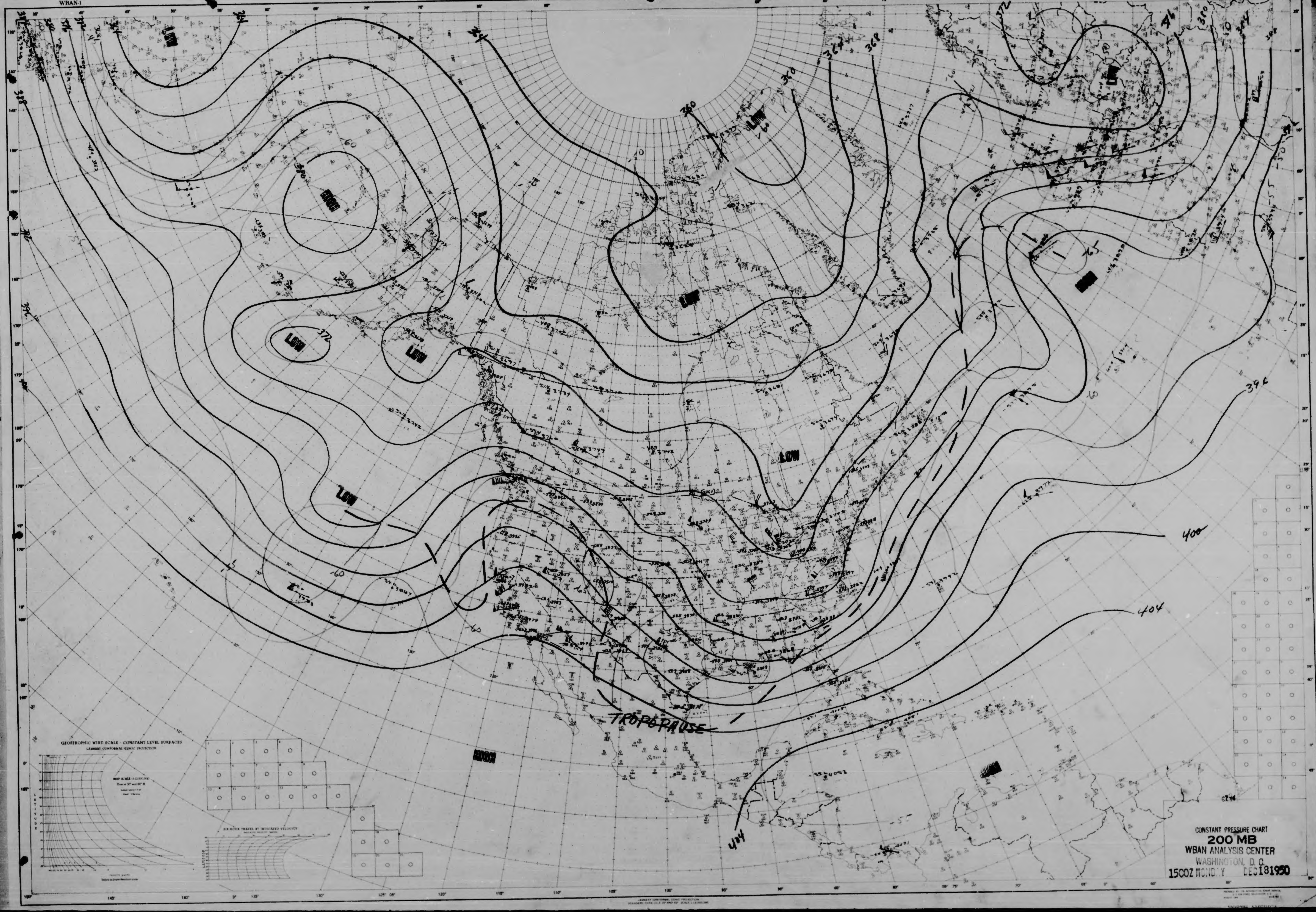

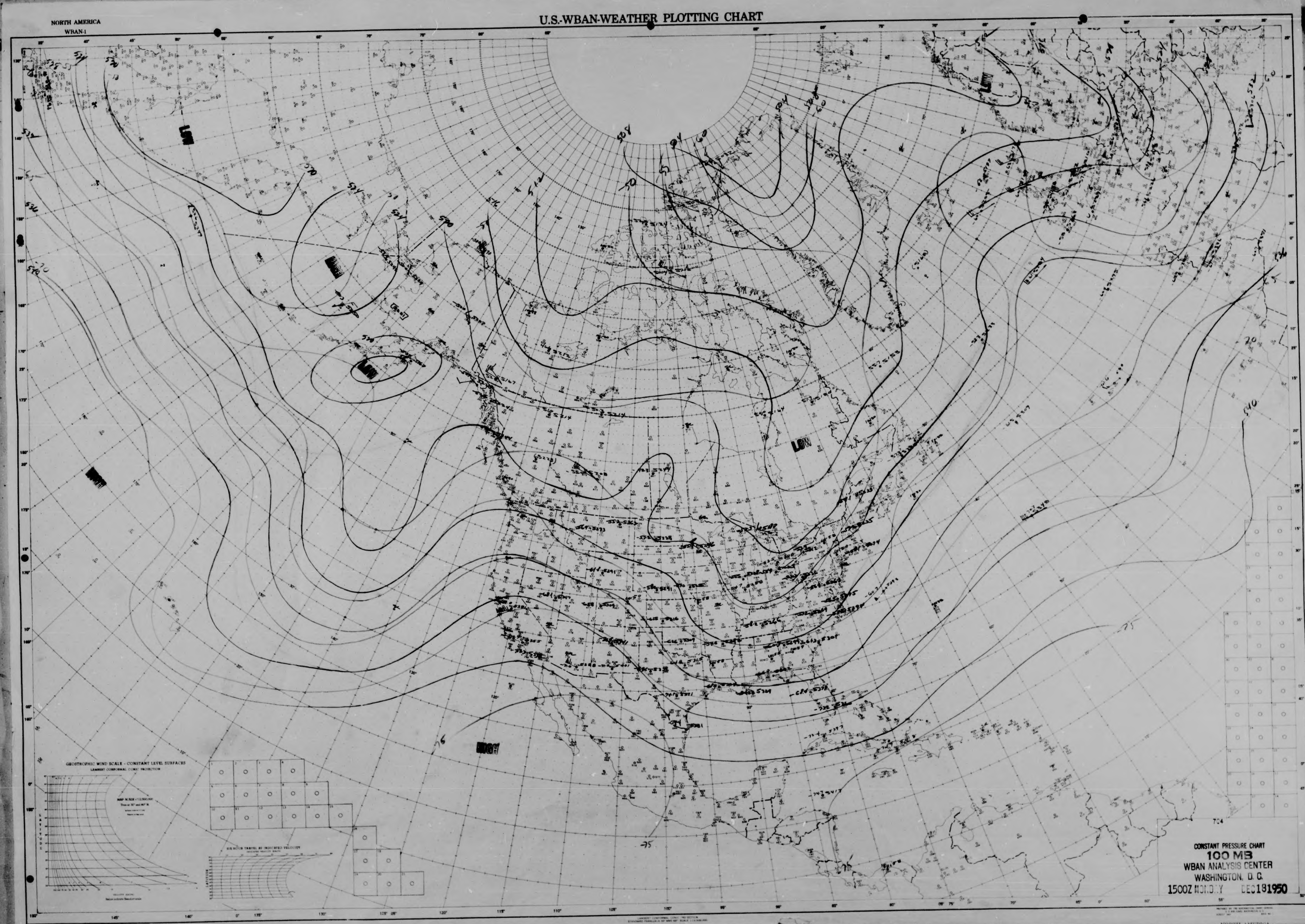
NORTH AMERICA
WBAN-1
U.S.-WBAN-WEATHER PLOTTING CHART
LOW
LOW
LOW
LOW
HIGH
GEOSTROPHIC WIND SCALE - CONSTANT LEVEL SURFACES
704
CONSTANT PRESSURE CHART
100 MB
WBAN ANALYSIS CENTER
WASHINGTON, D. C.
1500Z MONDAY DEC 18 1950

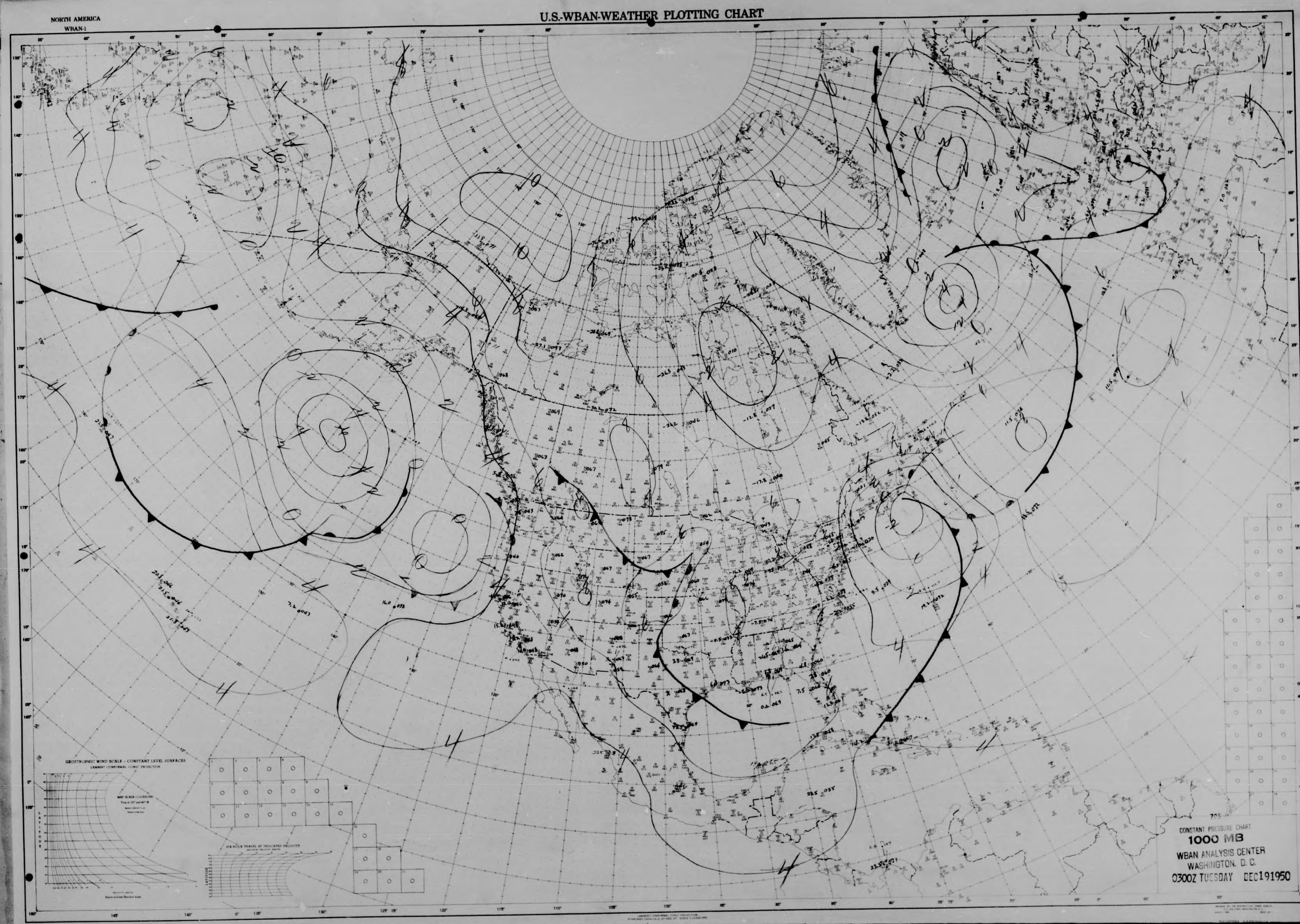
NORTH AMERICA
WBAN-1
U.S.-WBAN-WEATHER PLOTTING CHART
GEOSTROPHIC WIND SCALE - CONSTANT LEVEL SURFACES
CONSTANT PRESSURE CHART
1000 MB
WBAN ANALYSIS CENTER
WASHINGTON, D. C.
0300Z TUESDAY DEC 19 1950

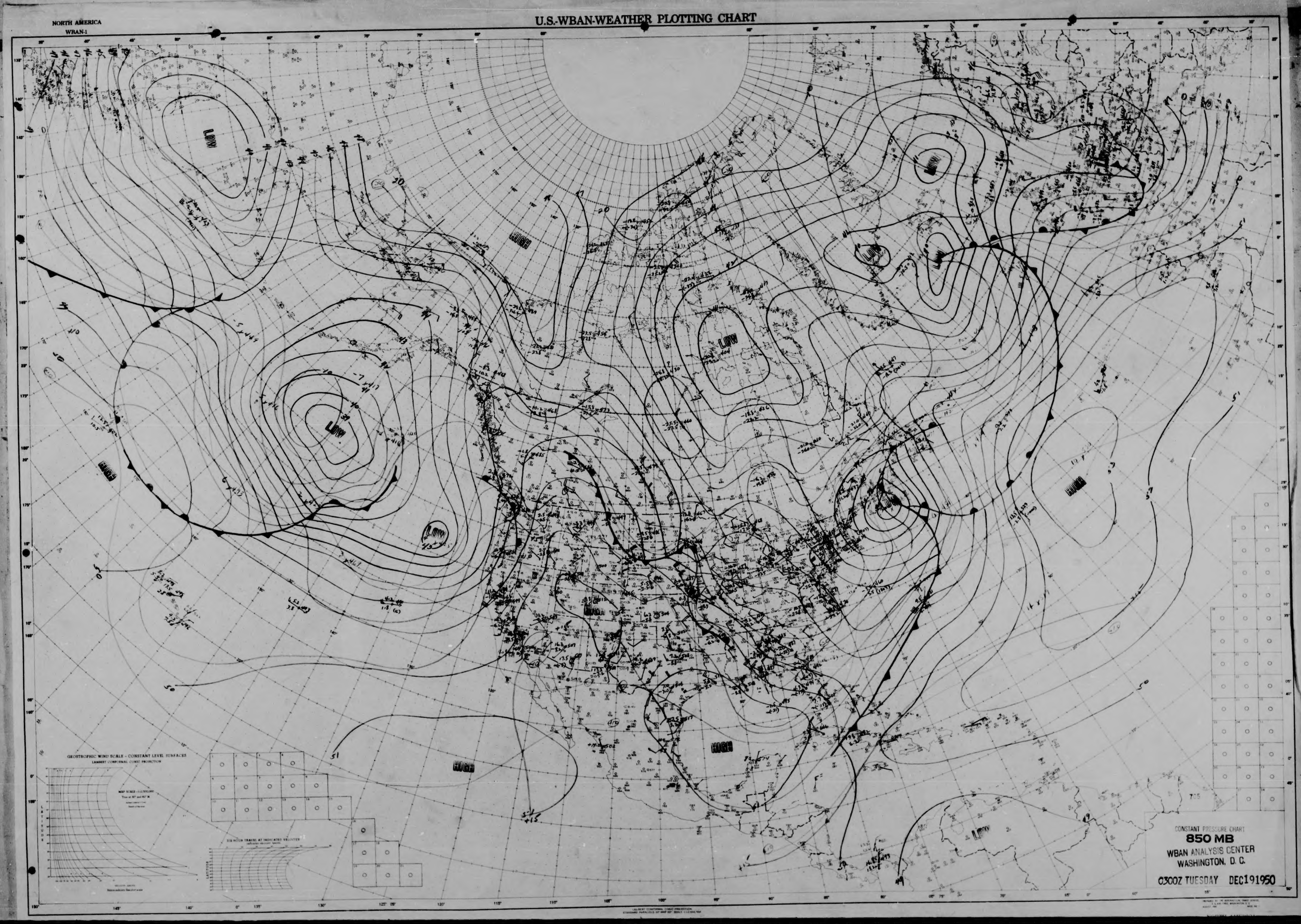
NORTH AMERICA
WBAN-1
U.S.-WBAN-WEATHER PLOTTING CHART
LOW
LOW
LOW
LOW
LOW
LOW
LOW
LOW
HIGH
HIGH
HIGH
HIGH
HIGH
HIGH
GEOSTROPHIC WIND SCALE - CONSTANT LEVEL SURFACES
LAMBERT CONFORMAL CONIC PROJECTION
CONSTANT PRESSURE CHART
850 MB
WBAN ANALYSIS CENTER
WASHINGTON, D. C.
0300Z TUESDAY DEC191950

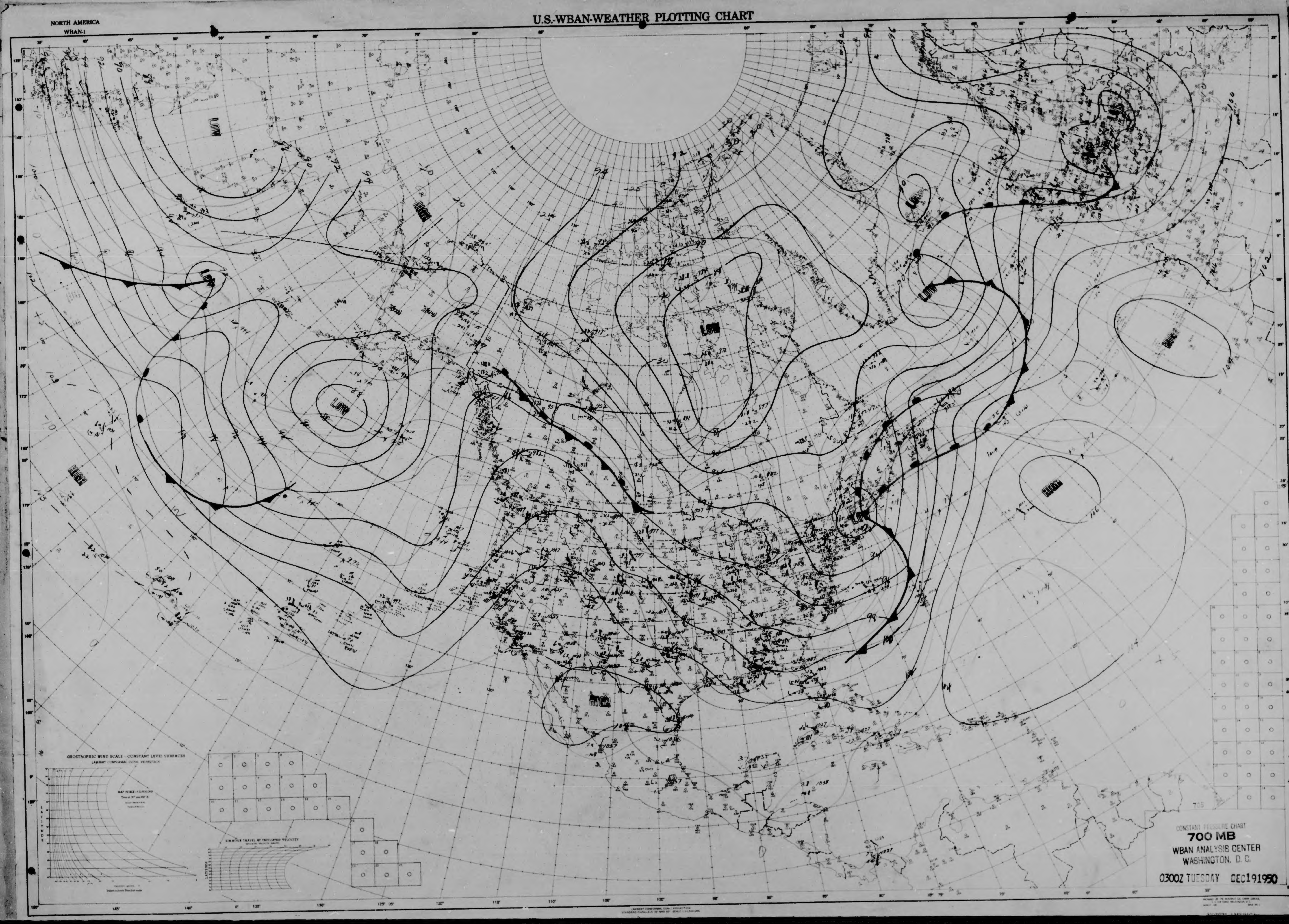
NORTH AMERICA
WBAN-1
U.S.-WBAN-WEATHER PLOTTING CHART
LOW
HIGH
GEOSTROPHIC WIND SCALE - CONSTANT LEVEL SURFACES
LAMBERT CONFORMAL CONIC PROJECTION
CONSTANT PRESSURE CHART
700 MB
WBAN ANALYSIS CENTER
WASHINGTON, D. C.
0300Z TUESDAY DEC 19 1950

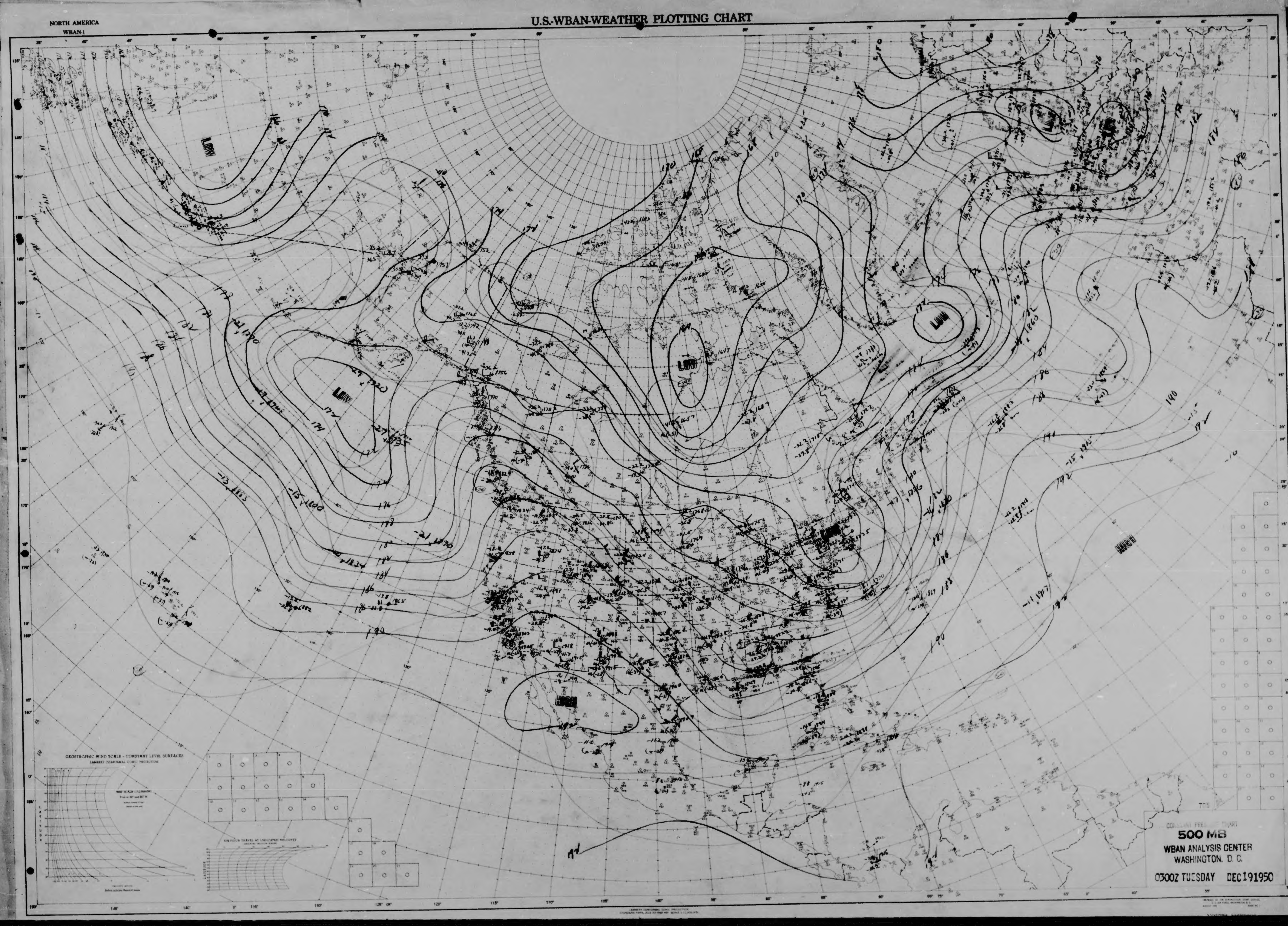
NORTH AMERICA
WBAN-1
U.S.-WBAN-WEATHER PLOTTING CHART
LOW
LOW
LOW
LOW
LOW
HIGH
HIGH
GEOSTROPHIC WIND SCALE - CONSTANT LEVEL SURFACES
LAMBERT CONFORMAL CONIC PROJECTION
500 MB
WBAN ANALYSIS CENTER
WASHINGTON, D. C.
0300Z TUESDAY DEC 19 1950

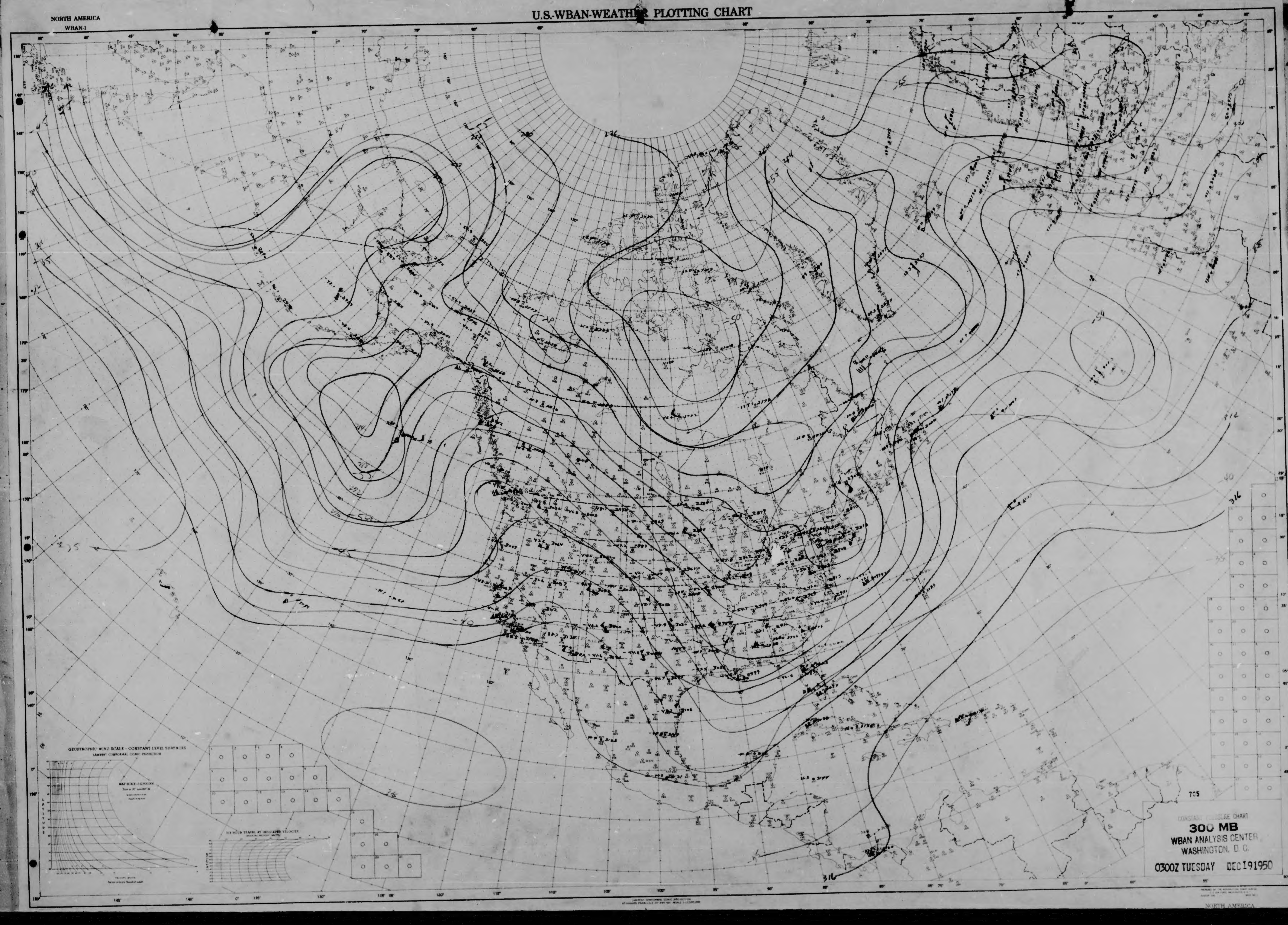
NORTH AMERICA
WBAN-1
U.S.-WBAN-WEATHER PLOTTING CHART
GEOSTROPHIC WIND SCALE - CONSTANT LEVEL SURFACES
LAMBERT CONFORMAL CONIC PROJECTION
705
CONSTANT PRESSURE CHART
300 MB
WBAN ANALYSIS CENTER
WASHINGTON, D. C.
0300Z TUESDAY DEC 19 1950
NORTH AMERICA

NORTH AMERICA
WBAN-1

U.S.-WBAN-WEATHER PLOTTING CHART

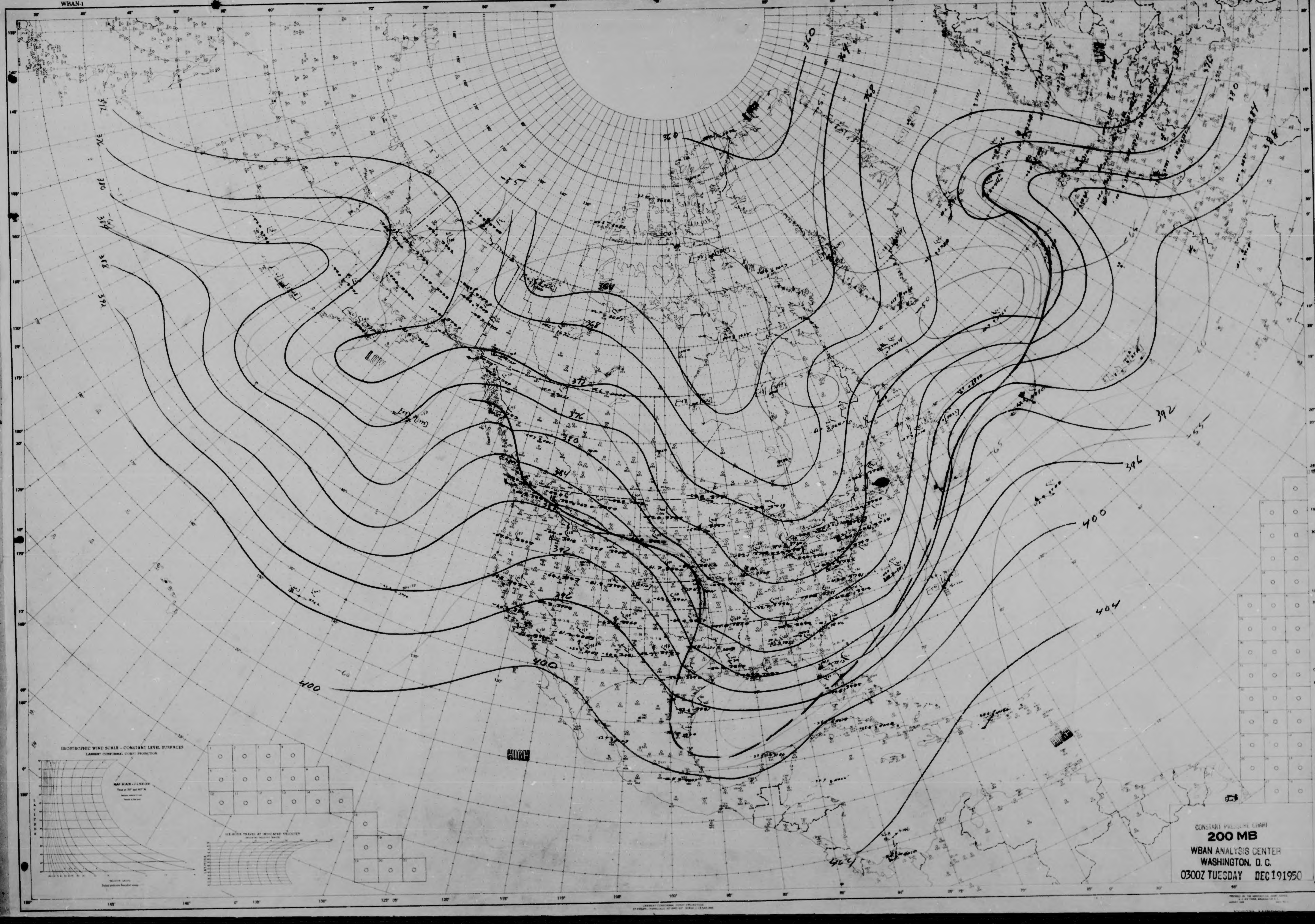

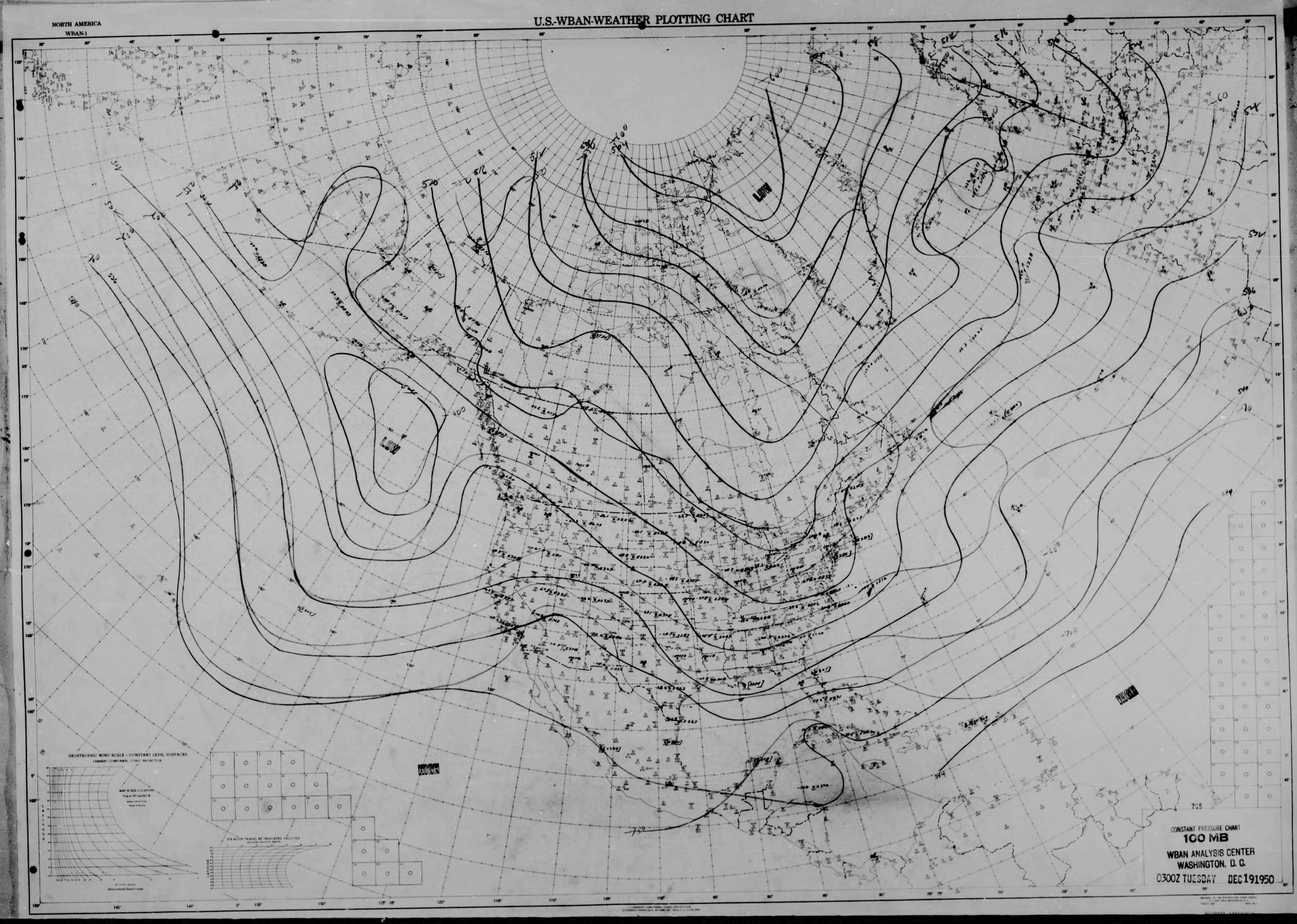

NORTH AMERICA
WBAN-1
U.S.-WBAN-WEATHER PLOTTING CHART
GEOSTROPHIC WIND SCALE - CONSTANT LEVEL SURFACES
LOW
LOW
LOW
HIGH
HIGH
705
CONSTANT PRESSURE CHART
100 MB
WBAN ANALYSIS CENTER
WASHINGTON, D. C.
0300Z TUESDAY DEC 19 1950

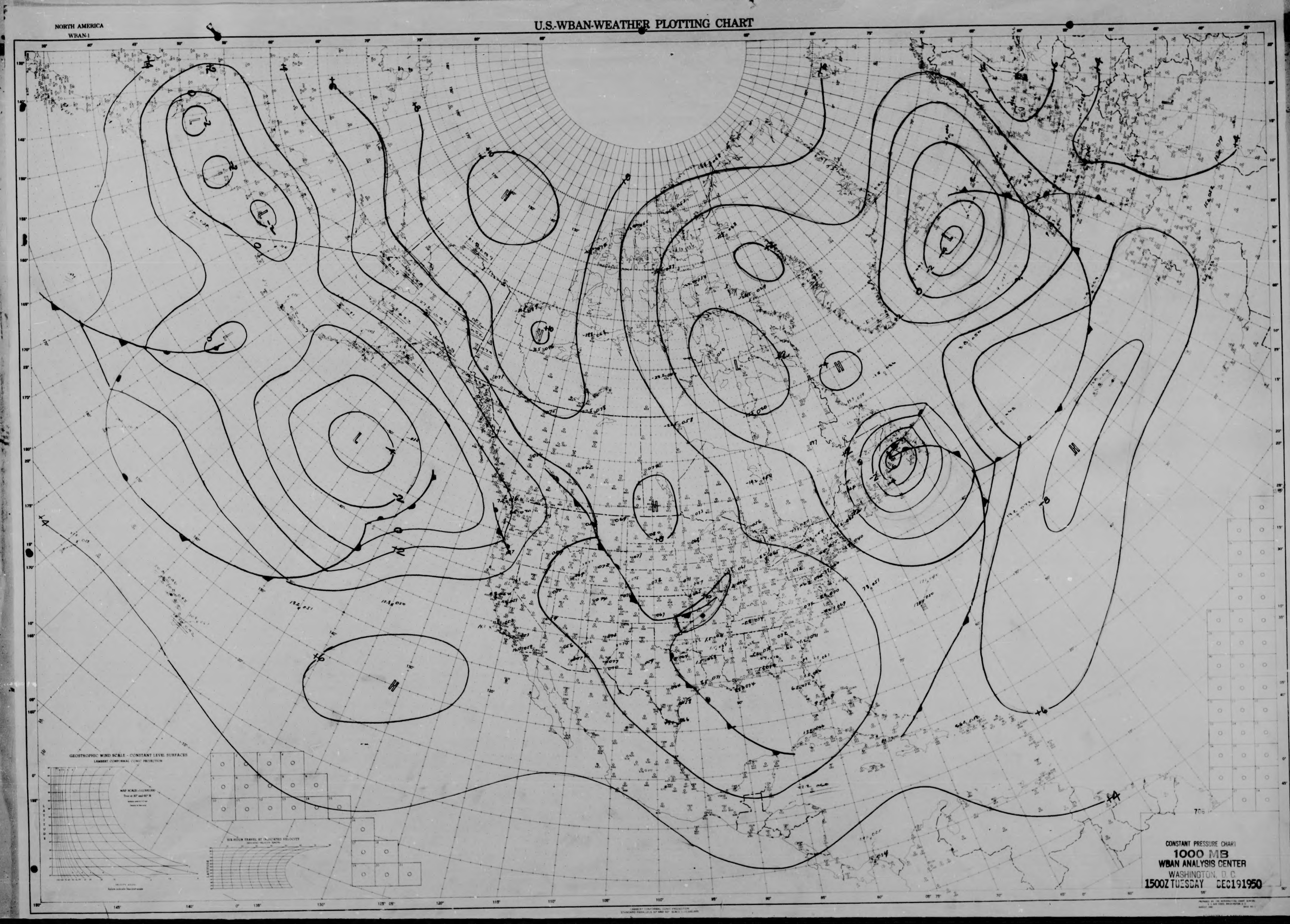
NORTH AMERICA
WBAN-1
U.S.-WBAN-WEATHER PLOTTING CHART
GEOSTROPHIC WIND SCALE - CONSTANT LEVEL SURFACES
CONSTANT PRESSURE CHART
1000 MB
WBAN ANALYSIS CENTER
WASHINGTON, D.C.
1500Z TUESDAY DEC 19 1950

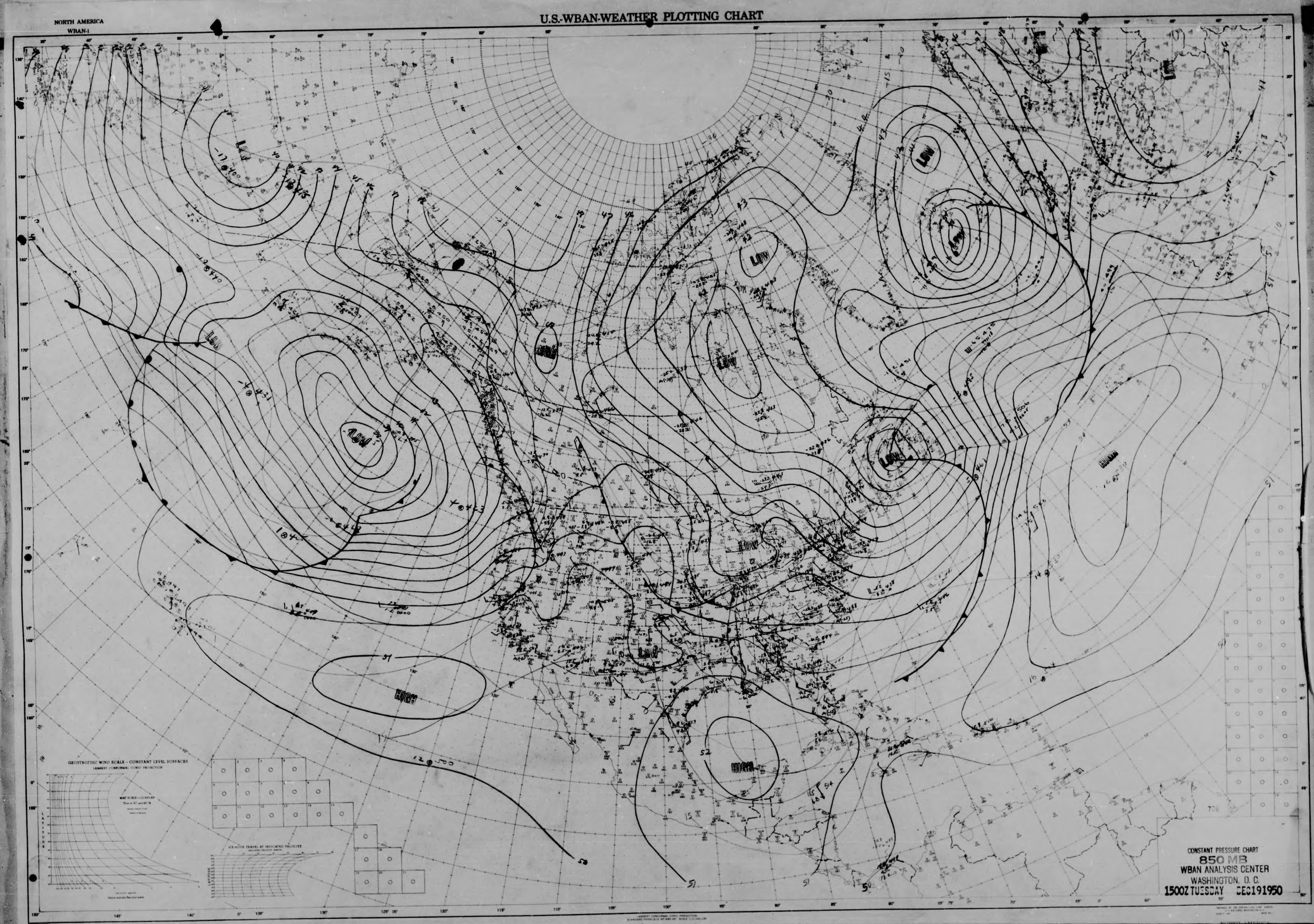
U.S.-WBAN-WEATHER PLOTTING CHART
NORTH AMERICA
WBAN-1
LOW
LOW
LOW
LOW
LOW
LOW
LOW
LOW
LOW
HIGH
HIGH
GEOSTROPHIC WIND SCALE - CONSTANT LEVEL SURFACES
SIX HOUR TRAVEL AT INDICATED VELOCITY
CONSTANT PRESSURE CHART
850 MB
WBAN ANALYSIS CENTER
WASHINGTON, D. C.
1500Z TUESDAY DEC191950

NORTH AMERICA
WBAN-1
U.S.-WBAN-WEATHER PLOTTING CHART
GEOSTROPHIC WIND SCALE - CONSTANT LEVEL SURFACES
LAMBERT CONFORMAL CONIC PROJECTION
CONSTANT PRESSURE CHART
700 MB
WBAN ANALYSIS CENTER
WASHINGTON, D. C.
1500Z TUESDAY DEC191950

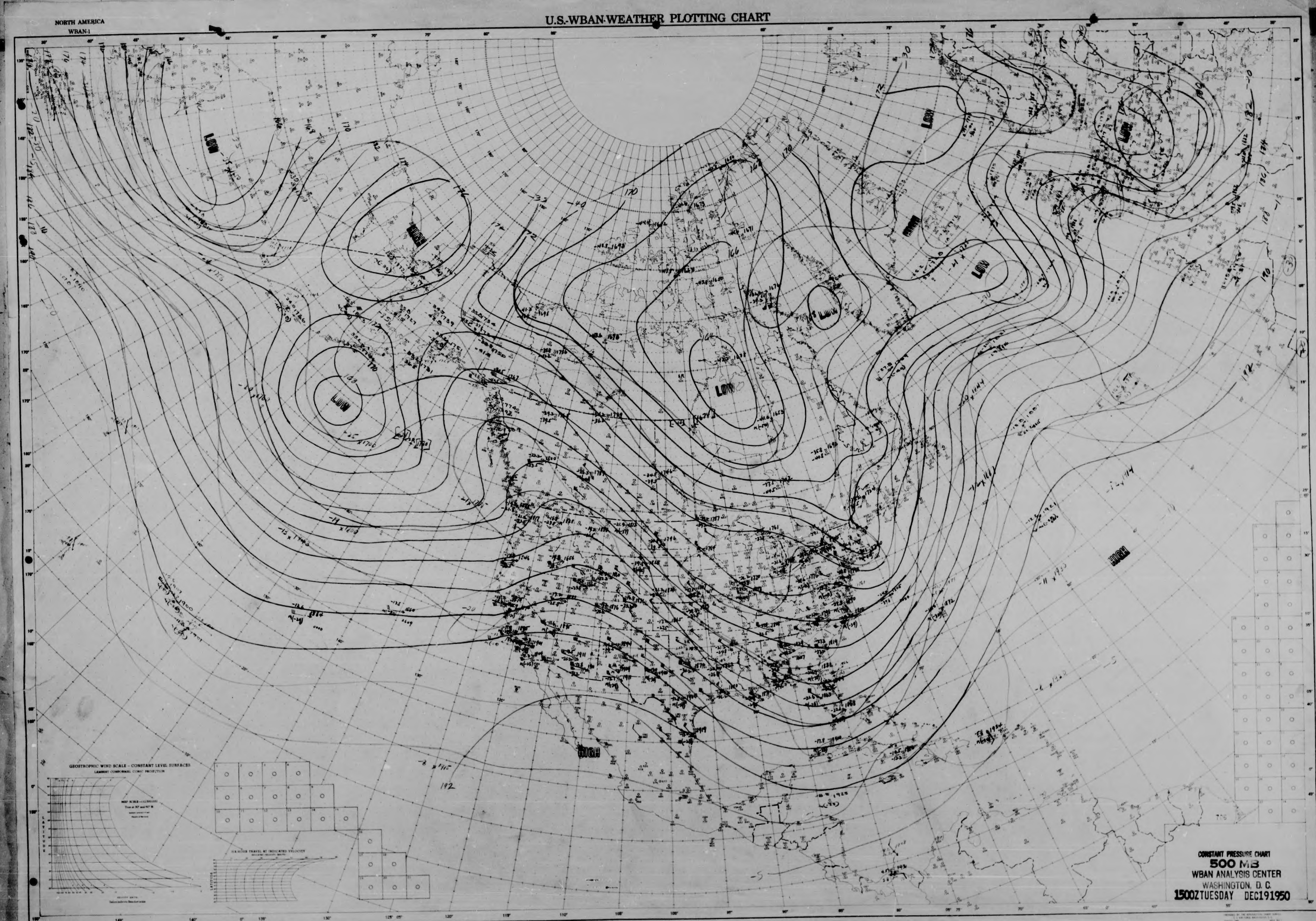
NORTH AMERICA
WBAN-1
U.S.-WBAN-WEATHER PLOTTING CHART
LOW
LOW
LOW
LOW
LOW
LOW
HIGH
HIGH
HIGH
GEOSTROPHIC WIND SCALE - CONSTANT LEVEL SURFACES
CONSTANT PRESSURE CHART
500 MB
WBAN ANALYSIS CENTER
WASHINGTON, D. C.
1500Z TUESDAY DEC 19 1950

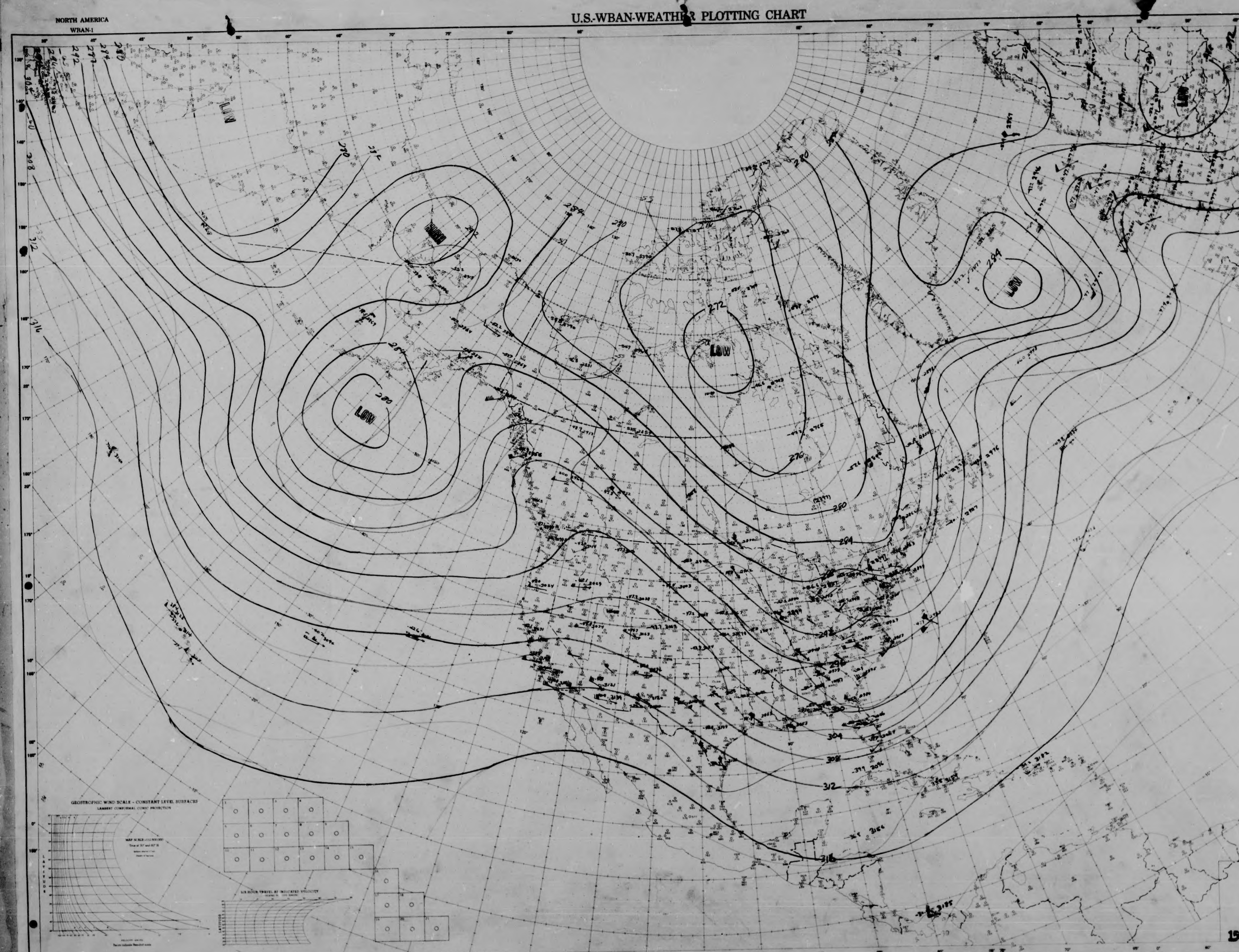

NORTH AMERICA
WBAN-1
U.S.-WBAN-WEATHER PLOTTING CHART
LOW
LOW
LOW
LOW
LOW
LOW
GEOSTROPHIC WIND SCALE - CONSTANT LEVEL SURFACES
LAMBERT CONFORMAL CONIC PROJECTION
706
CONSTANT PRESSURE CHART
300 MB
WBAN ANALYSIS CENTER
WASHINGTON, D. C.
1500Z TUESDAY DEC 19 1950

NORTH AMERICA
WBAN-1

U.S.-WBAN-WEATHER PLOTTING CHART

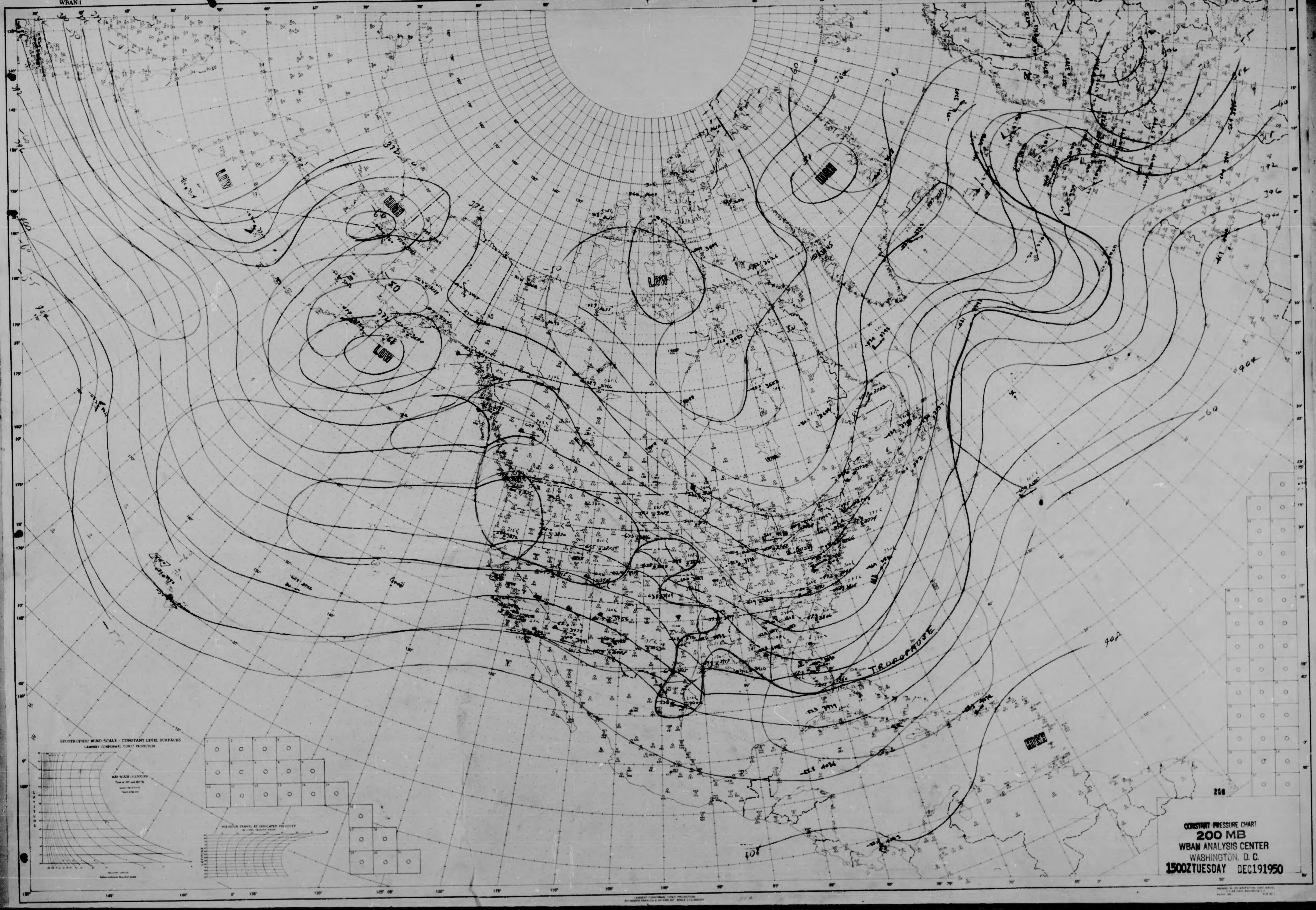

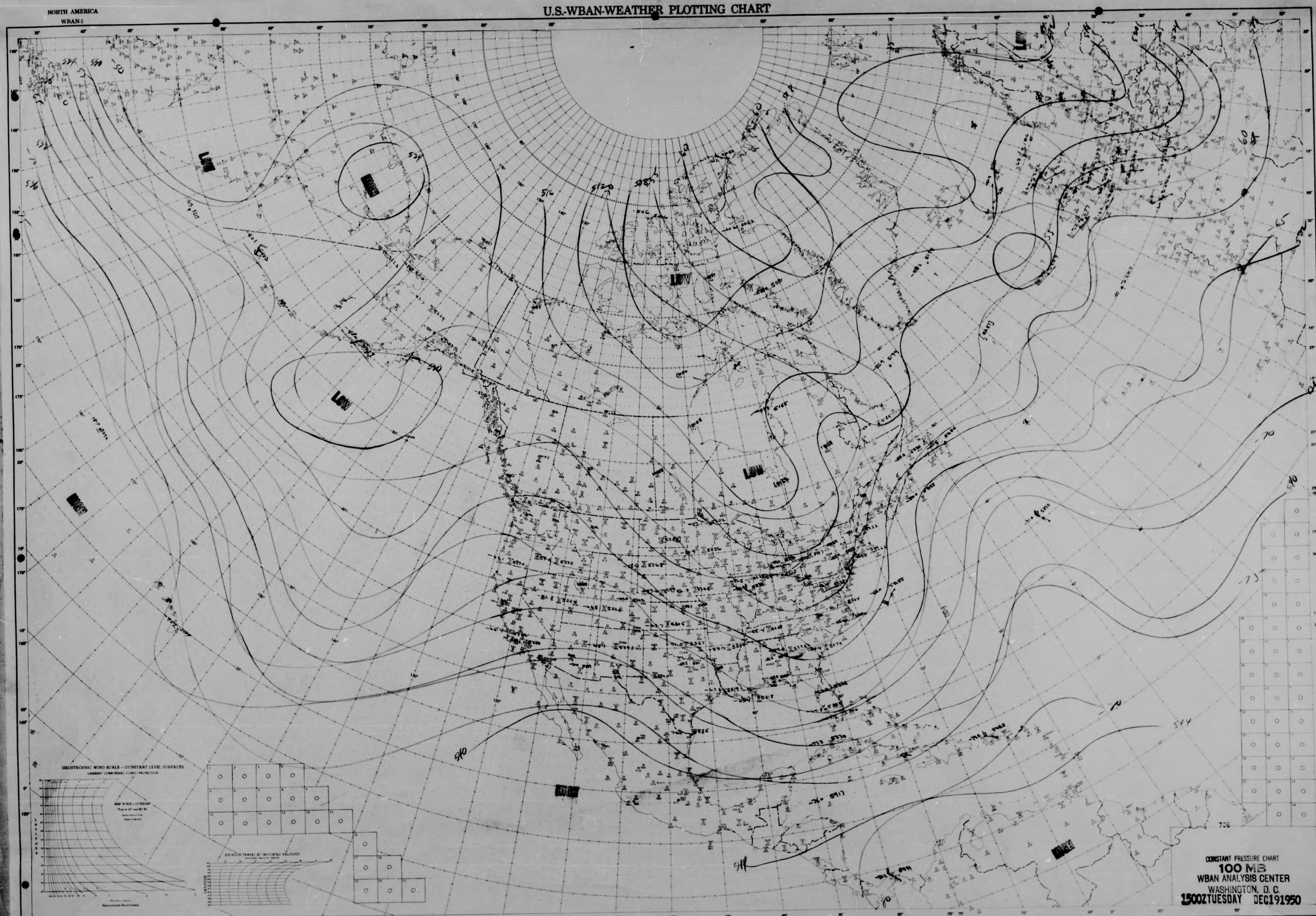
U.S.-WBAN-WEATHER PLOTTING CHART
NORTH AMERICA
WBAN-1
LOW
HIGH
LOW
LOW
LOW
LOW
HIGH
HIGH
HIGH
GEOSTROPHIC WIND SCALE - CONSTANT LEVEL SURFACES
706
CONSTANT PRESSURE CHART
100 MB
WBAN ANALYSIS CENTER
WASHINGTON, D. C.
1500Z TUESDAY DEC 19 1950

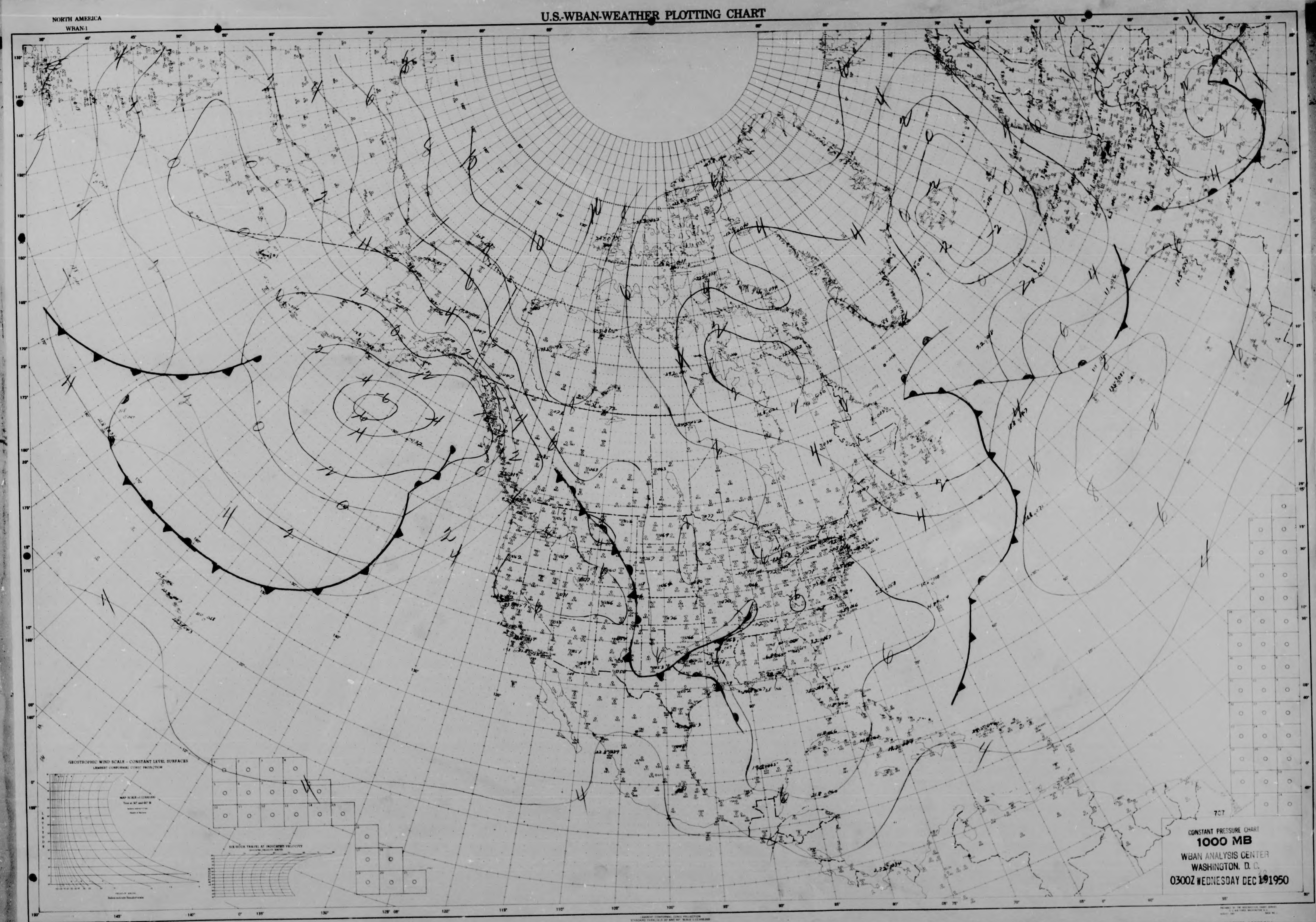

NORTH AMERICA
WBAN-1
U.S.-WBAN-WEATHER PLOTTING CHART
GEOSTROPHIC WIND SCALE - CONSTANT LEVEL SURFACES
LAMBERT CONFORMAL CONIC PROJECTION
707
CONSTANT PRESSURE CHART
1000 MB
WBAN ANALYSIS CENTER
WASHINGTON, D. C.
0300Z WEDNESDAY DEC 19 1950

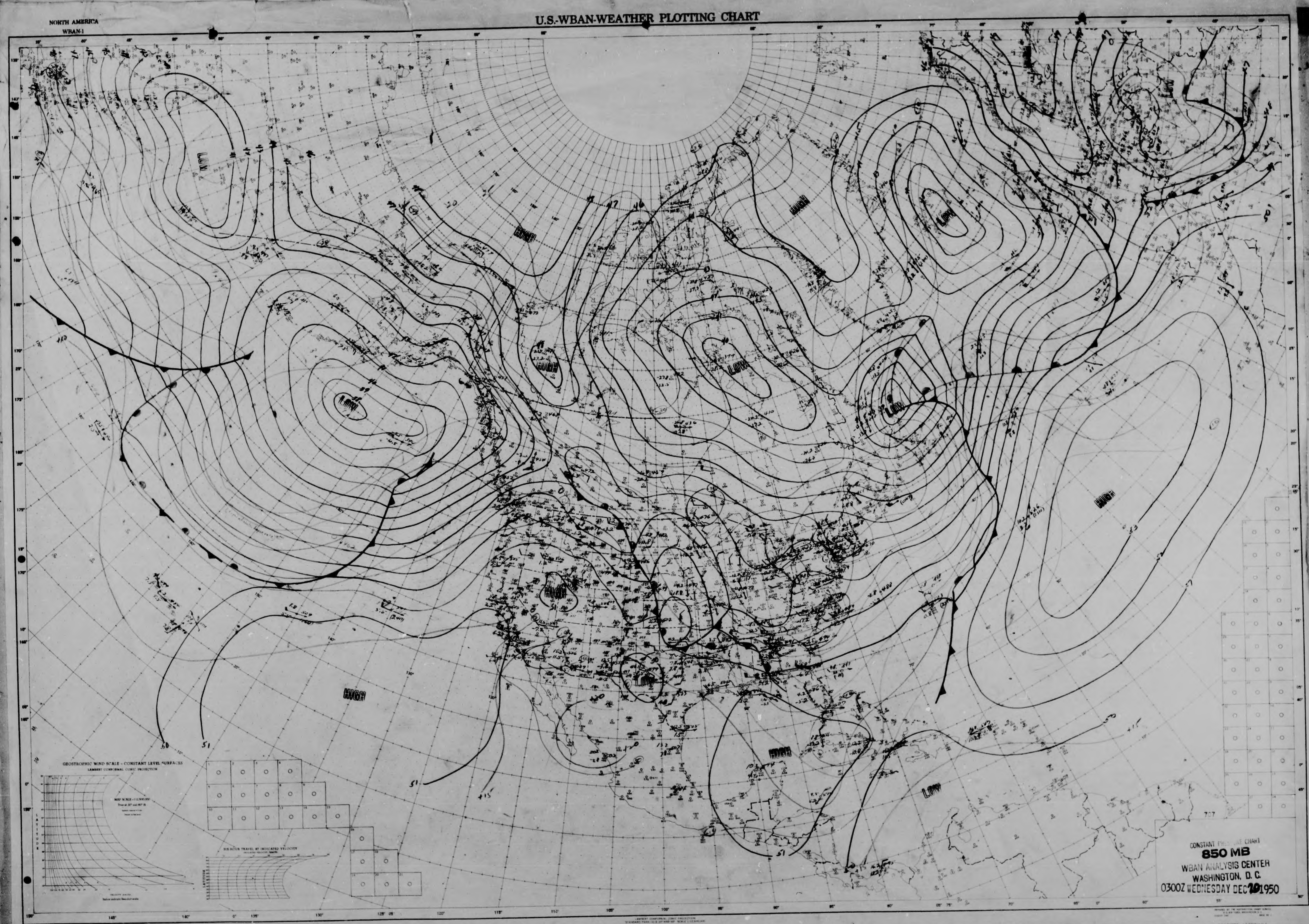

U.S.-WBAN-WEATHER PLOTTING CHART
NORTH AMERICA
WBAN-1
HIGH
LOW
GEOSTROPHIC WIND SCALE - CONSTANT LEVEL SURFACES
LAMBERT CONFORMAL CONIC PROJECTION
CONSTANT PRESSURE CHART
850 MB
WBAN ANALYSIS CENTER
WASHINGTON, D. C.
0300Z WEDNESDAY DEC 20 1950

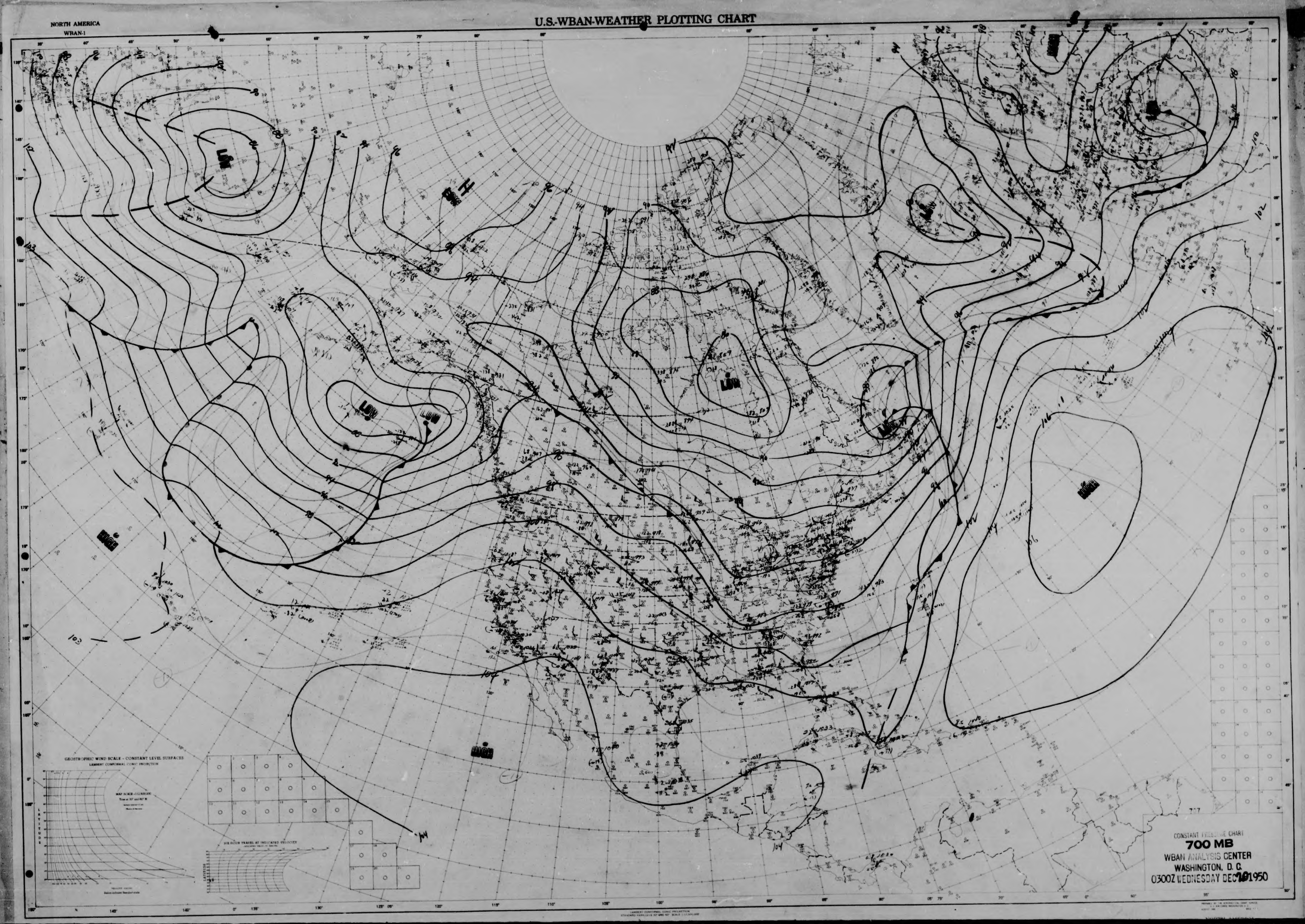

NORTH AMERICA
WBAN-1
U.S.-WBAN-WEATHER PLOTTING CHART
LOW
LOW
LOW
LOW
LOW
LOW
HIGH
HIGH
HIGH
GEOSTROPHIC WIND SCALE - CONSTANT LEVEL SURFACES
LAMBERT CONFORMAL CONIC PROJECTION
CONSTANT PRESSURE CHART
700 MB
WBAN ANALYSIS CENTER
WASHINGTON, D. C.
0300Z WEDNESDAY DEC 20 1950

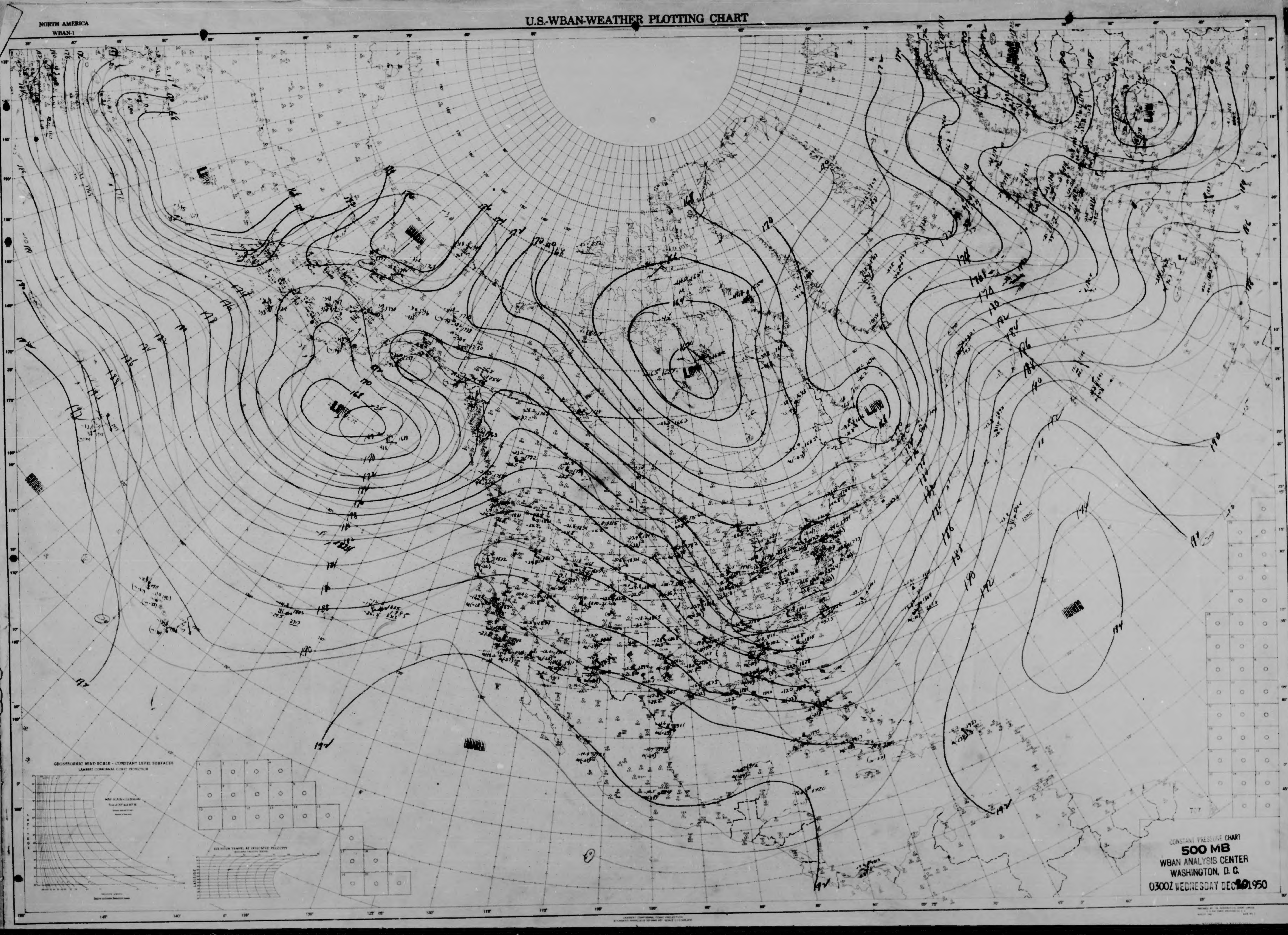
NORTH AMERICA
WBAN-1
U.S.-WBAN-WEATHER PLOTTING CHART
LOW
LOW
LOW
LOW
LOW
HIGH
HIGH
HIGH
GEOSTROPHIC WIND SCALE - CONSTANT LEVEL SURFACES
LAMBERT CONFORMAL CONIC PROJECTION
CONSTANT PRESSURE CHART
500 MB
WBAN ANALYSIS CENTER
WASHINGTON, D. C.
0300Z WEDNESDAY DEC 20 1950

NORTH AMERICA
WBAN-1
U.S.-WBAN-WEATHER PLOTTING CHART
LOW
HIGH
GEOSTROPHIC WIND SCALE - CONSTANT LEVEL SURFACES
CONSTANT PRESSURE CHART
300 MB
WBAN ANALYSIS CENTER
WASHINGTON, D. C.
0300Z WEDNESDAY DEC 1950

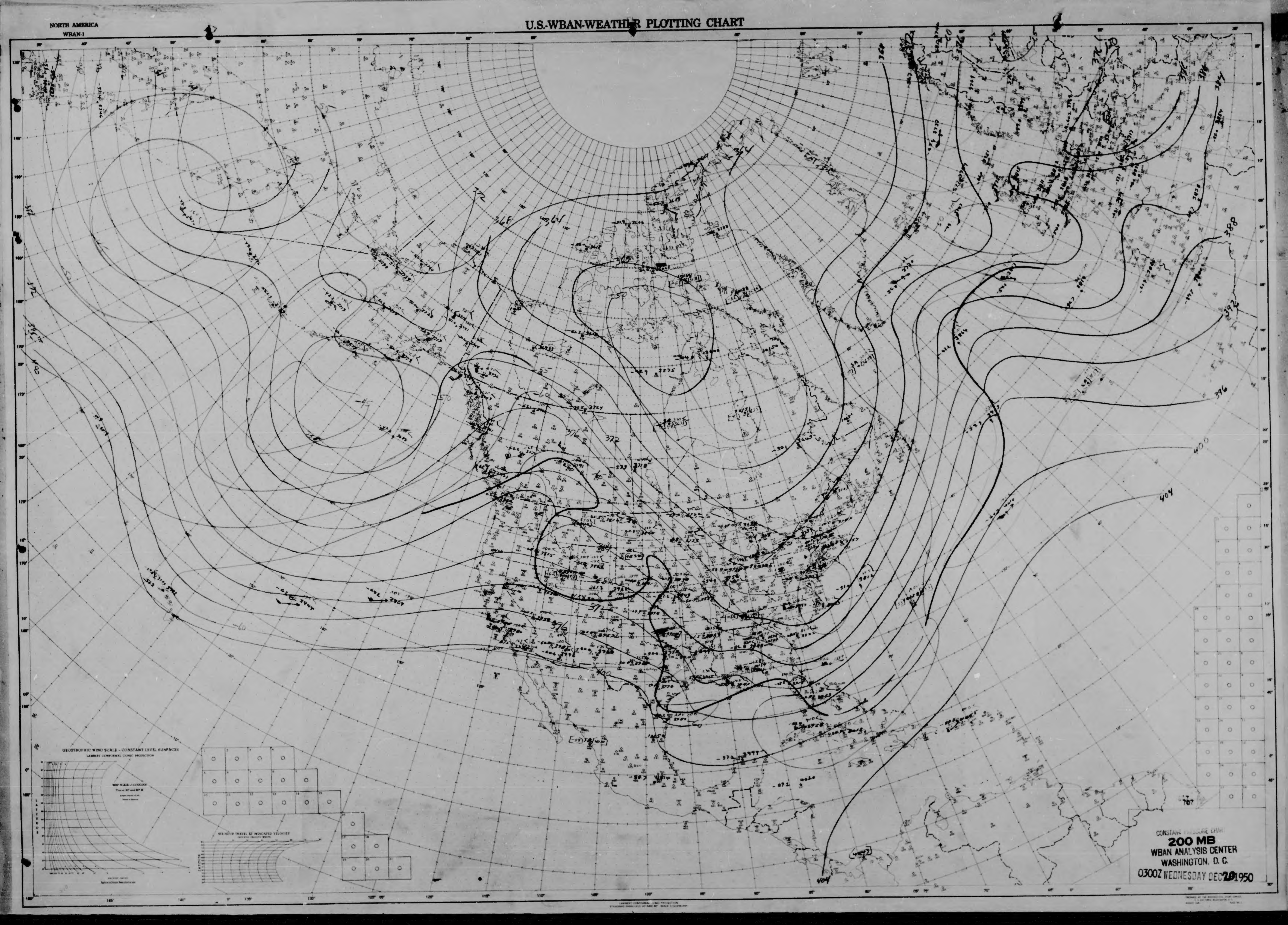
NORTH AMERICA
WBAN-1
U.S.-WBAN-WEATHER PLOTTING CHART
GEOSTROPHIC WIND SCALE - CONSTANT LEVEL SURFACES
LAMBERT CONFORMAL CONIC PROJECTION
CONSTANT PRESSURE CHART
200 MB
WBAN ANALYSIS CENTER
WASHINGTON, D. C.
0300Z WEDNESDAY DEC 20 1950

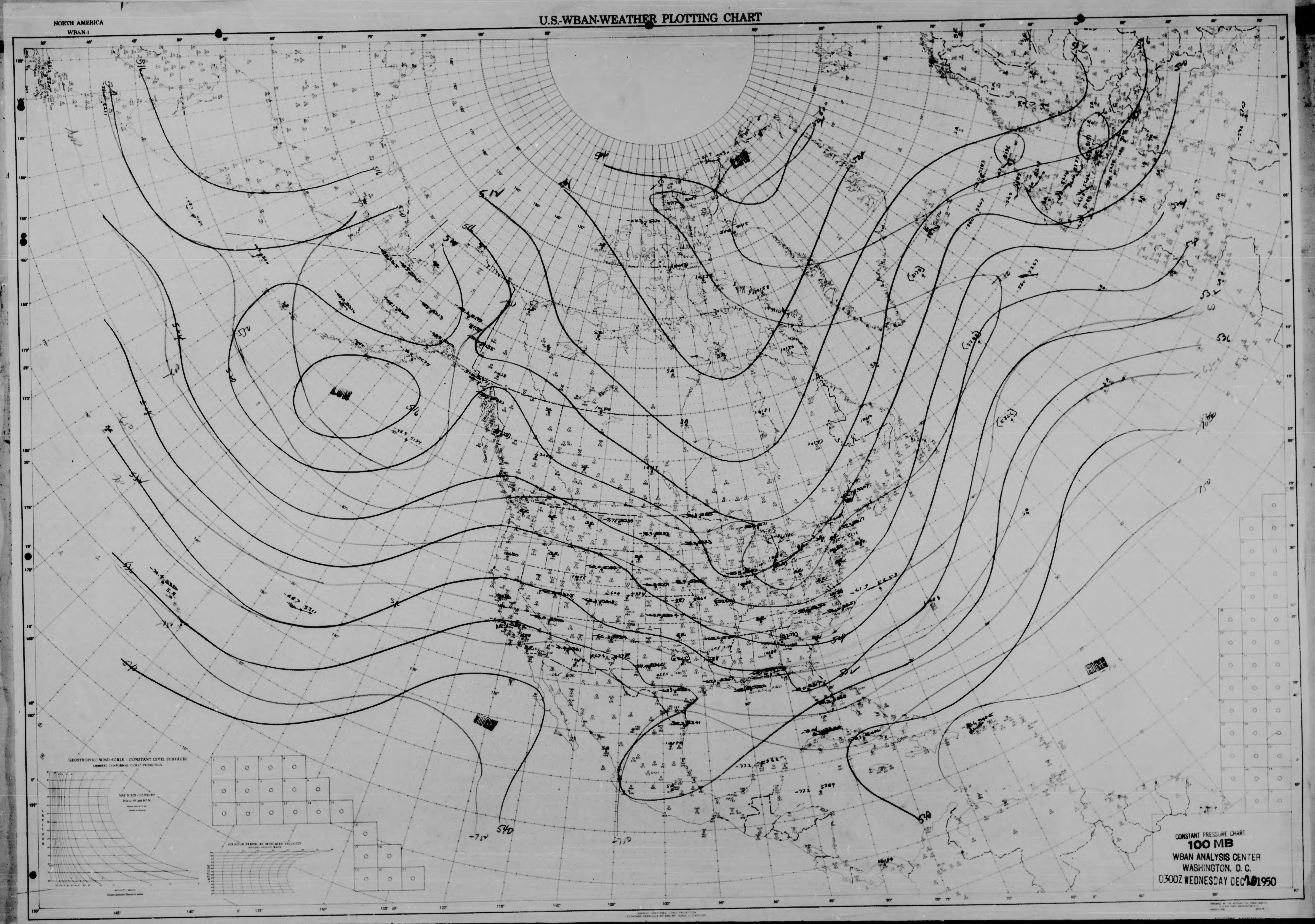
NORTH AMERICA
WBAN-1
U.S.-WBAN-WEATHER PLOTTING CHART
LOW
LOW
LOW
HIGH
HIGH
GEOSTROPHIC WIND SCALE - CONSTANT LEVEL SURFACES
LAMBERT CONFORMAL CONIC PROJECTION
CONSTANT PRESSURE CHART
100 MB
WBAN ANALYSIS CENTER
WASHINGTON, D. C.
0300Z WEDNESDAY DEC 20 1950

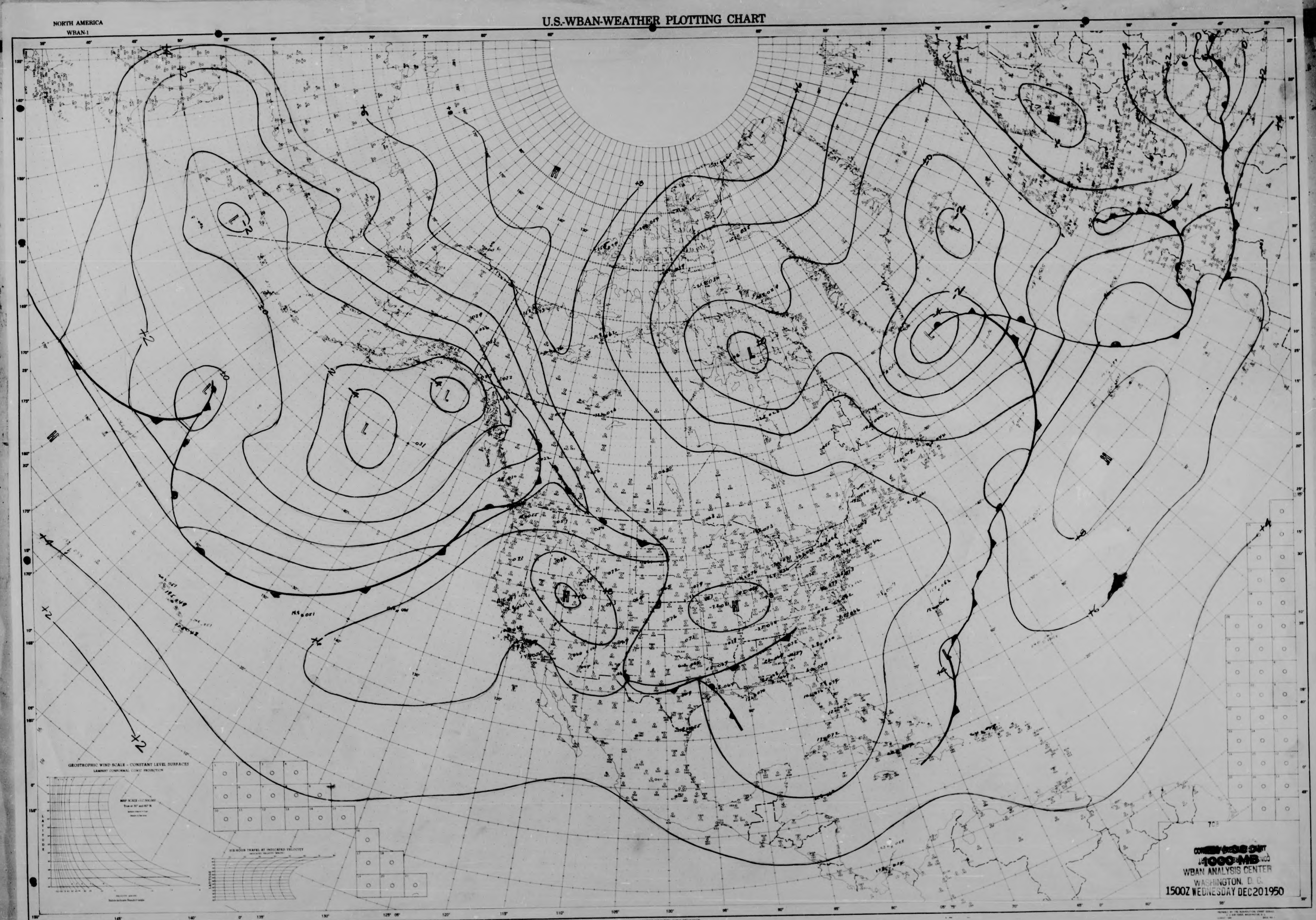
NORTH AMERICA
WBAN-1
U.S.-WBAN-WEATHER PLOTTING CHART
GEOSTROPHIC WIND SCALE - CONSTANT LEVEL SURFACES
LAMBERT CONFORMAL CONIC PROJECTION
1000 MB
WBAN ANALYSIS CENTER
WASHINGTON, D. C.
1500Z WEDNESDAY DEC 20 1950

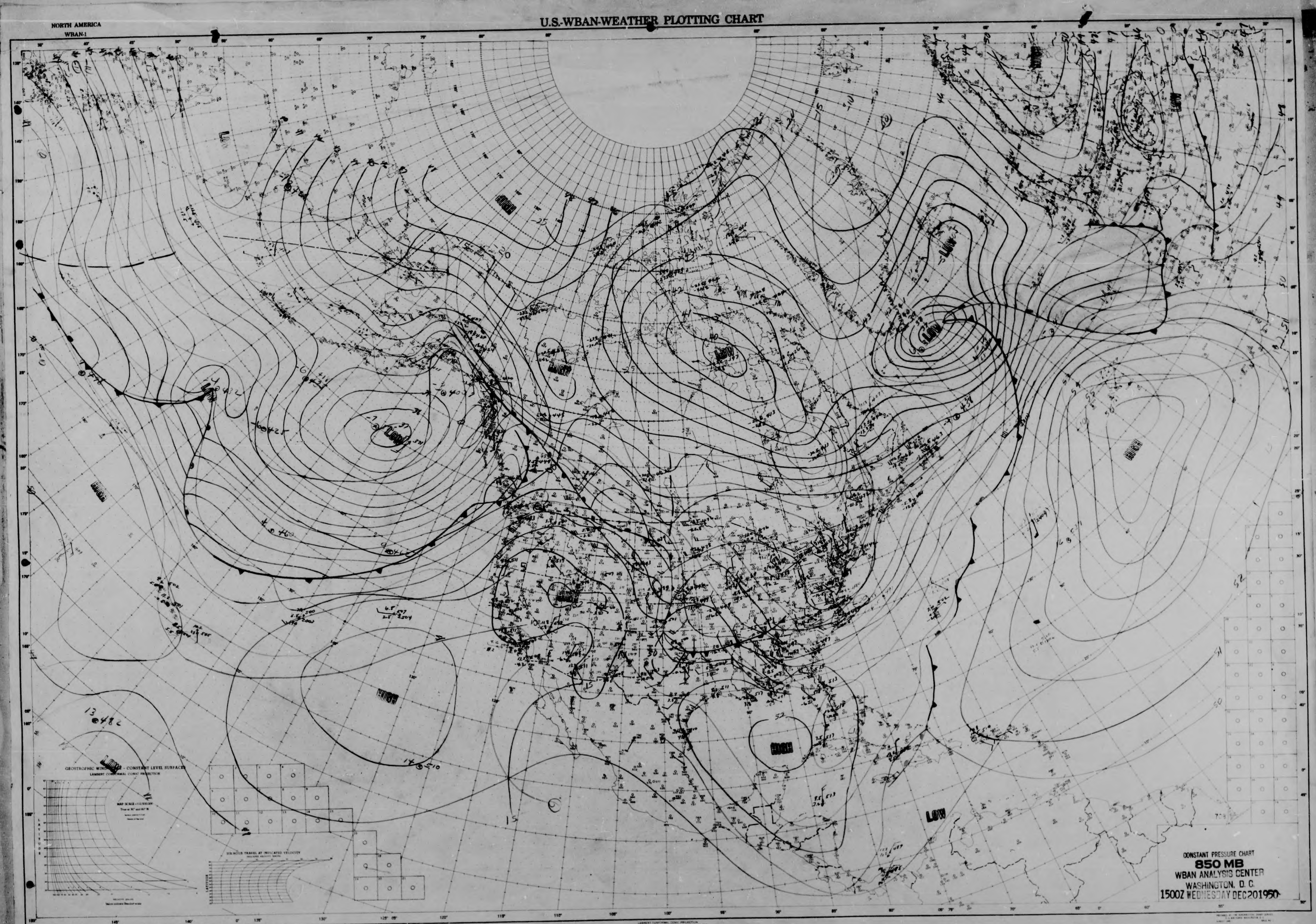
NORTH AMERICA
WBAN-1
U.S.-WBAN-WEATHER PLOTTING CHART
LOW
HIGH
LOW
HIGH
LOW
LOW
LOW
HIGH
HIGH
HIGH
HIGH
LOW
LOW
GEOSTROPHIC WIND SCALE - CONSTANT LEVEL SURFACES
LAMBERT CONFORMAL CONIC PROJECTION
CONSTANT PRESSURE CHART
850 MB
WBAN ANALYSIS CENTER
WASHINGTON, D. C.
1500Z WEDNESDAY DEC 20 1950

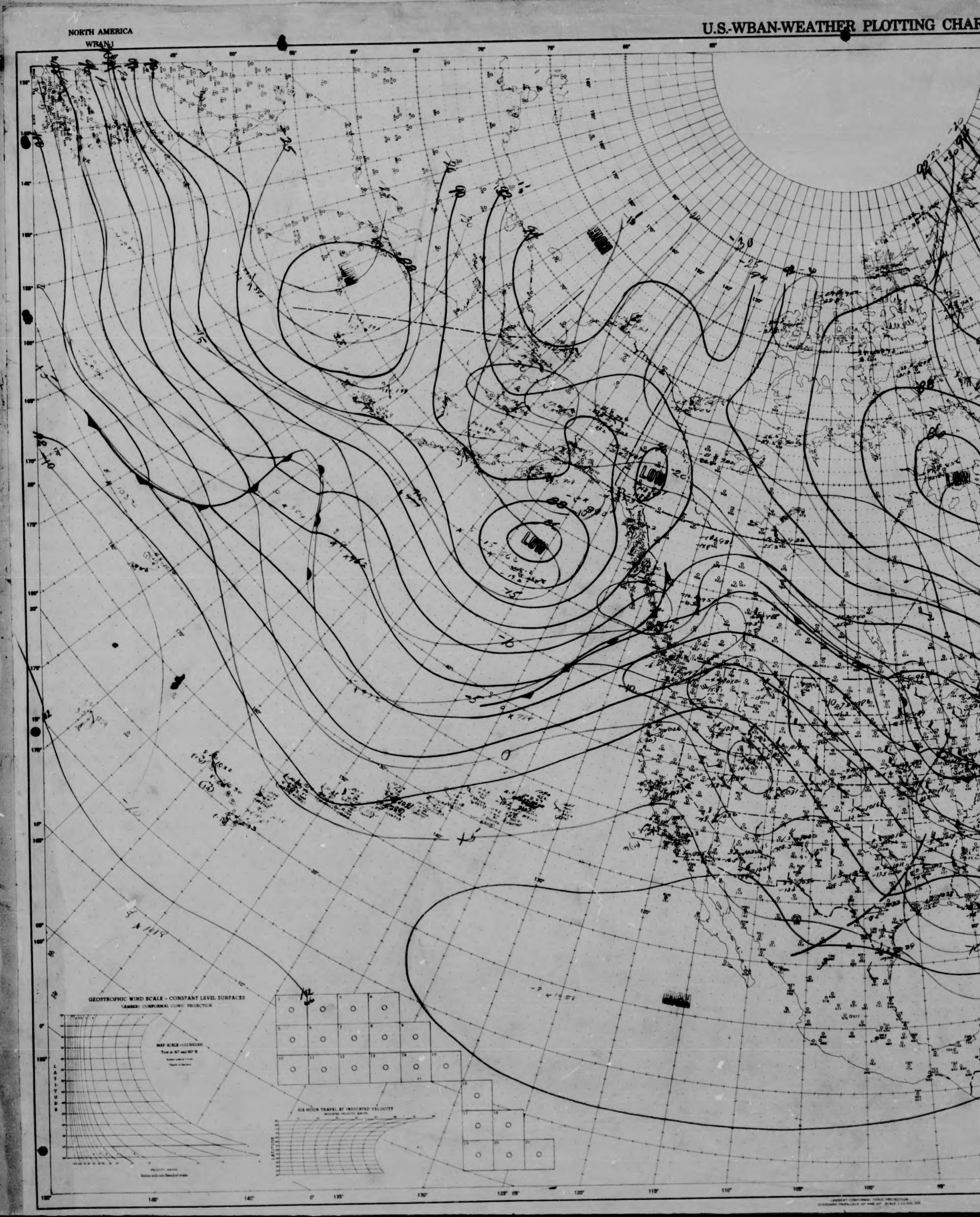

U.S.-WBAN-WEATHER PLOTTING CHART
NORTH AMERICA
WBAN 1
LOW
LOW
LOW
LOW
LOW
GEOSTROPHIC WIND SCALE - CONSTANT LEVEL SURFACES
CONSTANT PRESSURE CHART
700 MB
WBAN ANALYSIS CENTER
WASHINGTON, D. C.
1500Z WEDNESDAY DEC 20 1950
NORTH AMERICA

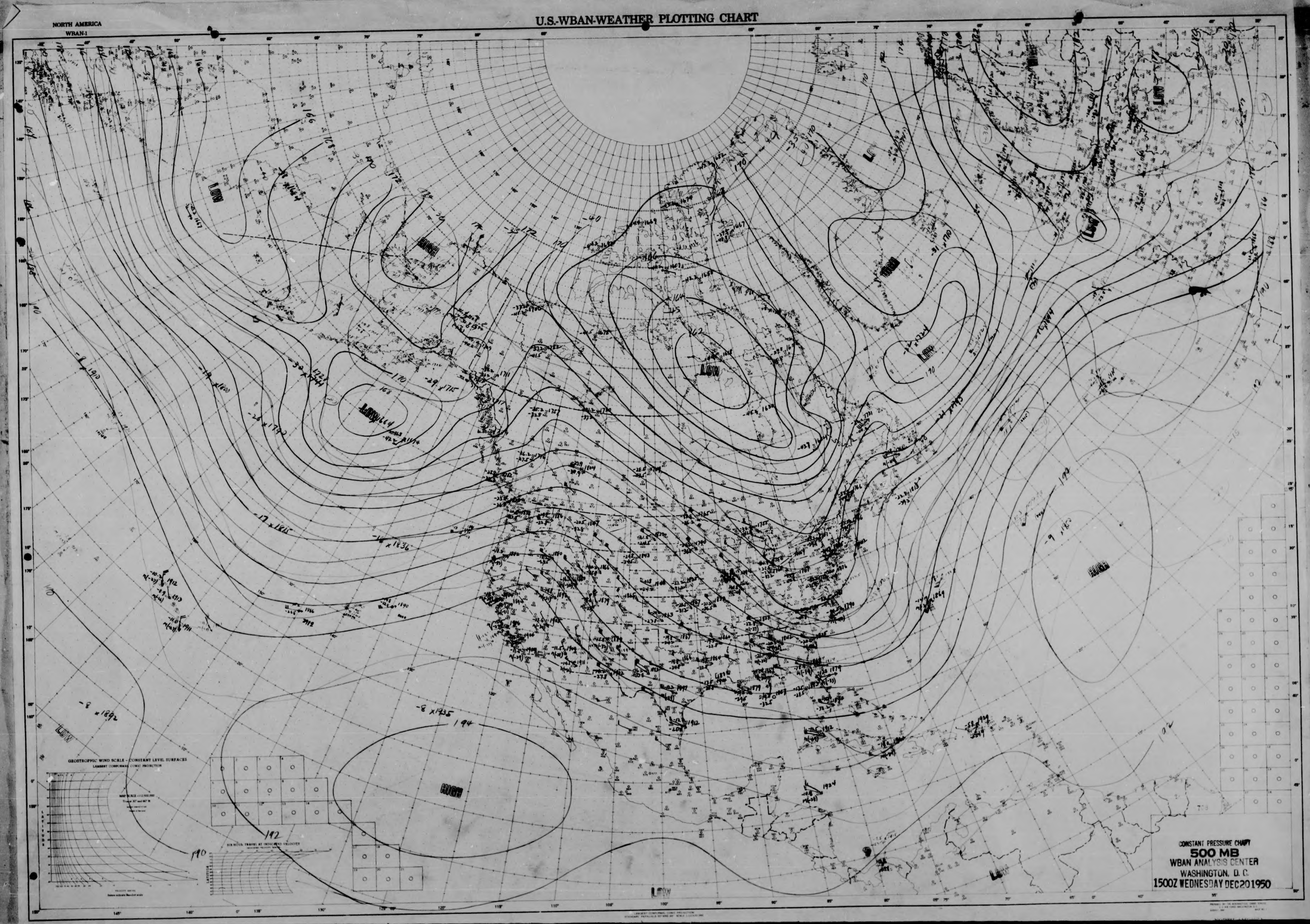
NORTH AMERICA
WBAN-1
U.S.-WBAN-WEATHER PLOTTING CHART
LOW
HIGH
GEOSTROPHIC WIND SCALE - CONSTANT LEVEL SURFACES
LAMBERT CONFORMAL CONIC PROJECTION
CONSTANT PRESSURE CHART
500 MB
WBAN ANALYSIS CENTER
WASHINGTON, D.C.
1500Z WEDNESDAY DEC 20 1950

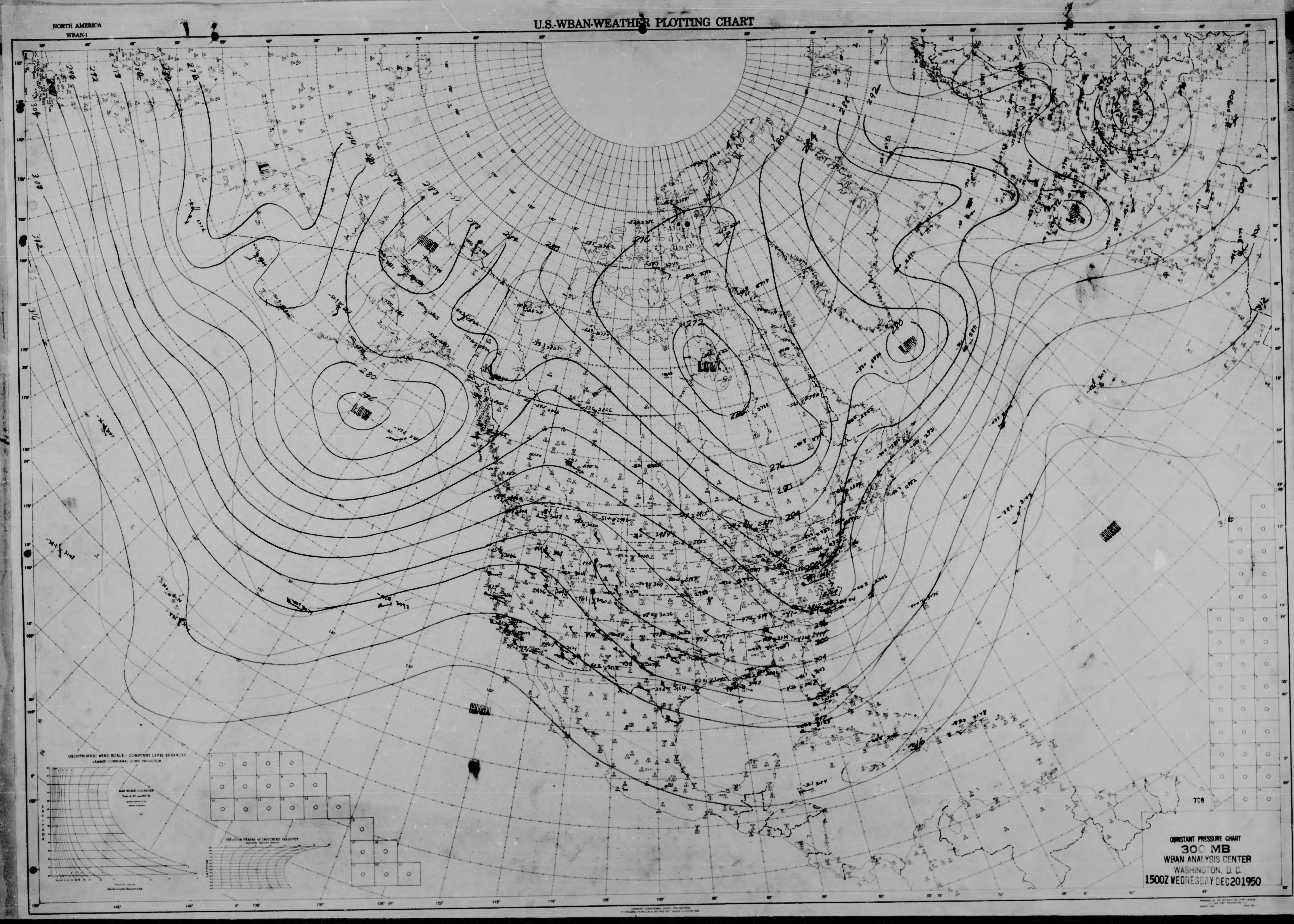
NORTH AMERICA
WBAN-1
U.S.-WBAN-WEATHER PLOTTING CHART
HIGH
LOW
GEOSTROPHIC WIND SCALE - CONSTANT LEVEL SURFACES
LAMBERT CONFORMAL CONIC PROJECTION
708
CONSTANT PRESSURE CHART
300 MB
WBAN ANALYSIS CENTER
WASHINGTON, D. C.
1500Z WEDNESDAY DEC 20 1950

NORTH AMERICA
WBAN-1
U.S.-WBAN-WEATHER PLOTTING CHART
LOW
LOW
LOW
LOW
HIGH
GEOSTROPHIC WIND SCALE — CONSTANT LEVEL SURFACES
LAMBERT CONFORMAL CONIC PROJECTION
CONSTANT PRESSURE CHART
200 MB
WBAN ANALYSIS CENTER
WASHINGTON, D. C.
1500Z WEDNESDAY DEC 20 1950

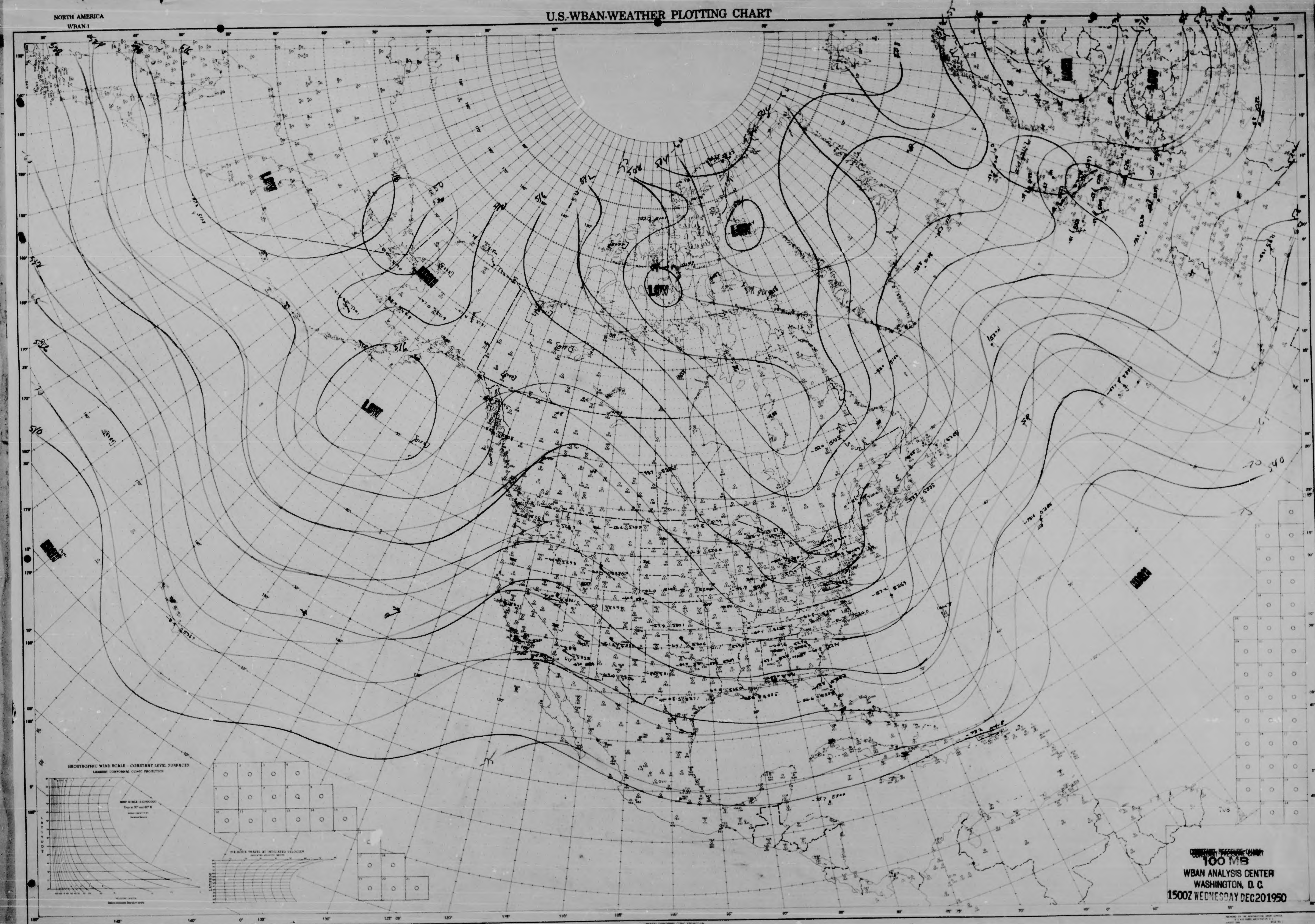
NORTH AMERICA
WBAN-1
U.S.-WBAN-WEATHER PLOTTING CHART
LOW
LOW
LOW
LOW
HIGH
HIGH
HIGH
GEOSTROPHIC WIND SCALE - CONSTANT LEVEL SURFACES
LAMBERT CONFORMAL CONIC PROJECTION
CONSTANT PRESSURE CHART
100 MB
WBAN ANALYSIS CENTER
WASHINGTON, D. C.
1500Z WEDNESDAY DEC 20 1950

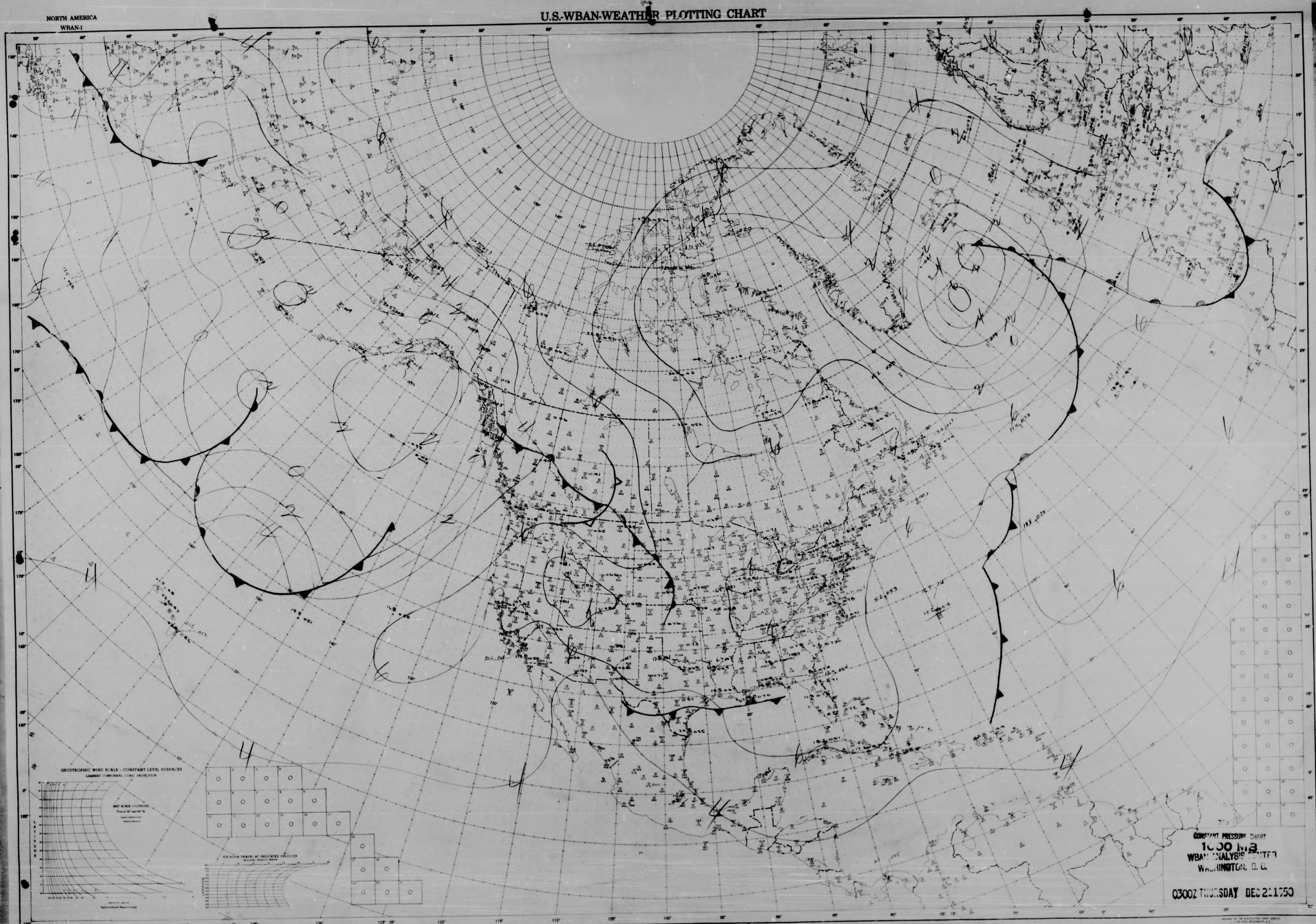

NORTH AMERICA
WBAN-1
U.S.-WBAN-WEATHER PLOTTING CHART
GEOSTROPHIC WIND SCALE - CONSTANT LEVEL SURFACES
LAMBERT CONFORMAL CONIC PROJECTION
703
CONSTANT PRESSURE CHART
1000 MB.
WBAN ANALYSIS CENTER
WASHINGTON, D. C.
0300Z THURSDAY DEC 21 1950

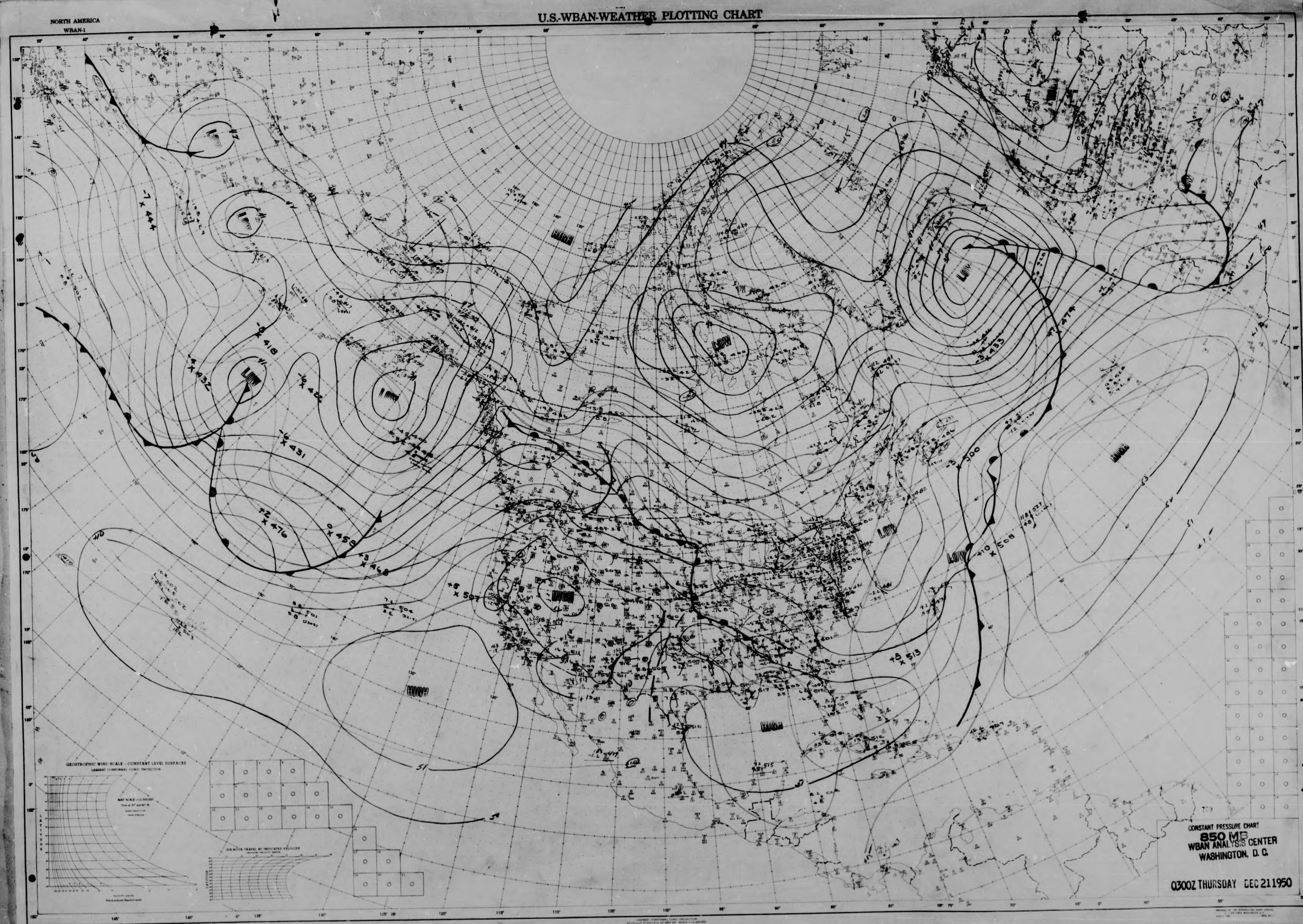
NORTH AMERICA
WBAN-1
U.S.-WBAN-WEATHER PLOTTING CHART
GEOSTROPHIC WIND SCALE - CONSTANT LEVEL SURFACES
LAMBERT CONFORMAL CONIC PROJECTION
HIGH
LOW
CONSTANT PRESSURE CHART
850 MB
WBAN ANALYSIS CENTER
WASHINGTON, D.C.
0300Z THURSDAY DEC 21 1950

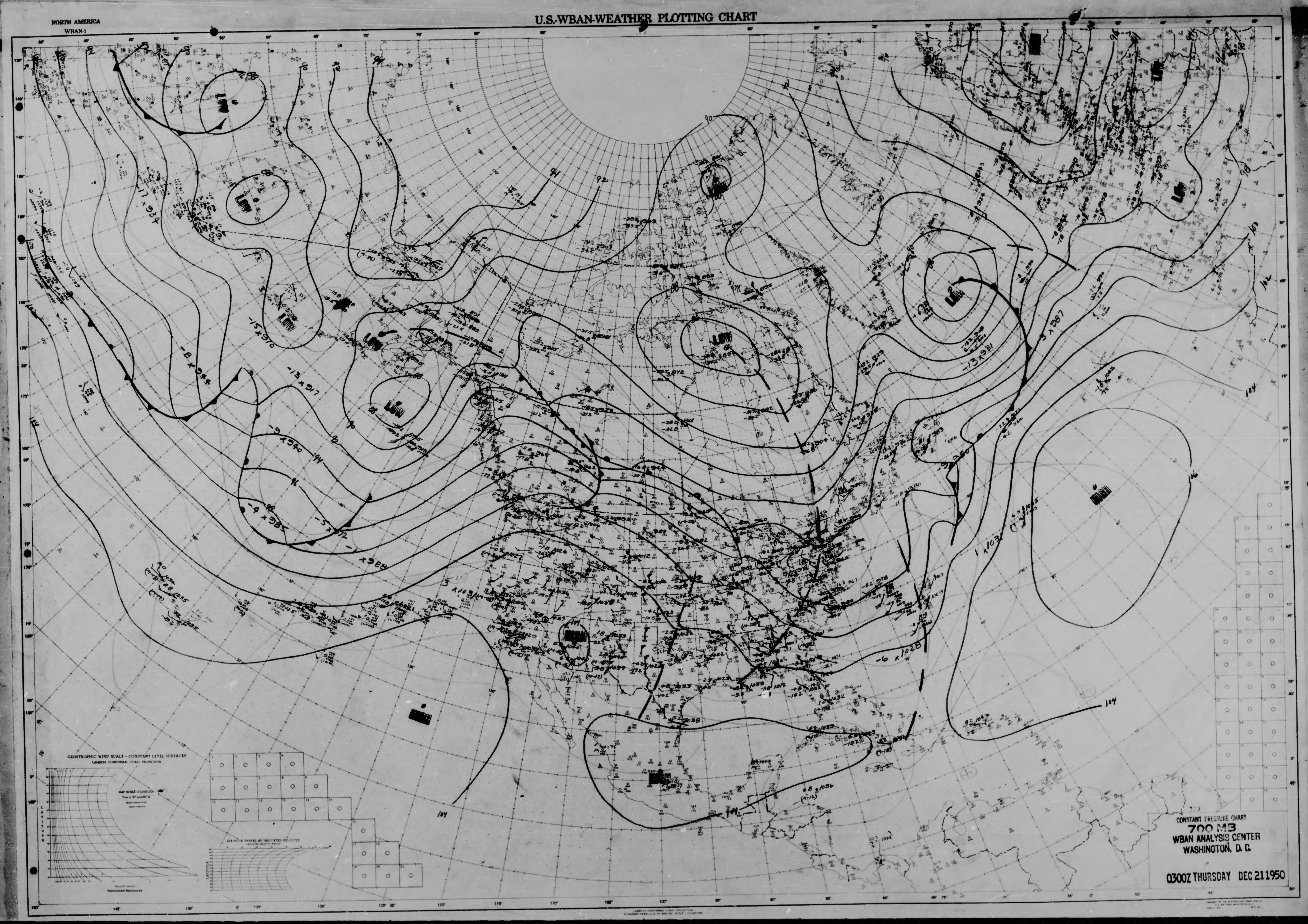

NORTH AMERICA
WBAN-1
U.S.-WBAN-WEATHER PLOTTING CHART
GEOSTROPHIC WIND SCALE - CONSTANT LEVEL SURFACES
LAMBERT CONFORMAL CONIC PROJECTION
LOW
HIGH
CONSTANT PRESSURE CHART
700 MB
WBAN ANALYSIS CENTER
WASHINGTON, D. C.
0300Z THURSDAY DEC 21 1950

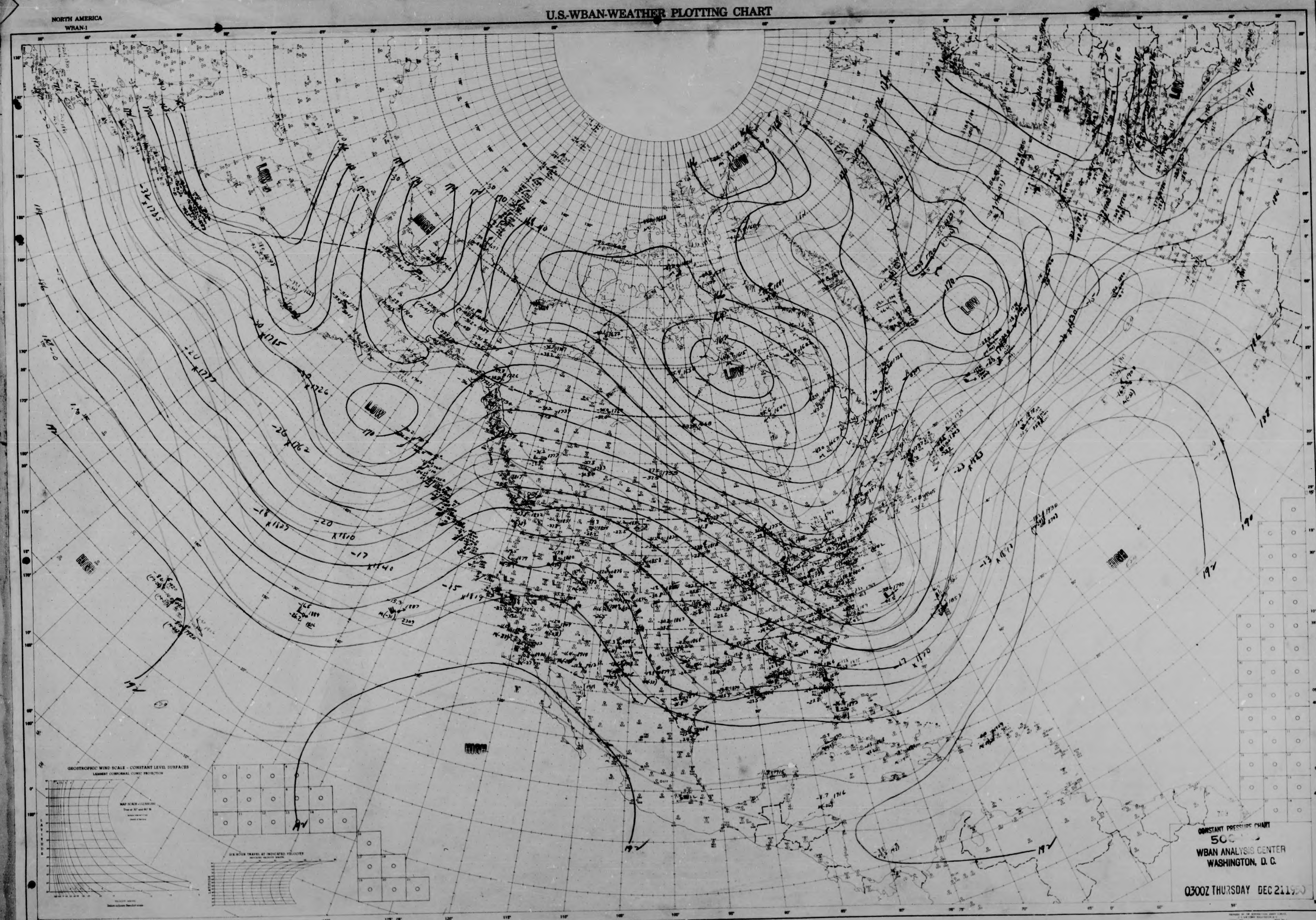

U.S.-WBAN-WEATHER PLOTTING CHART
NORTH AMERICA
WBAN-1
LOW
HIGH
GEOSTROPHIC WIND SCALE - CONSTANT LEVEL SURFACES
LAMBERT CONFORMAL CONIC PROJECTION
CONSTANT PRESSURE CHART
50
WBAN ANALYSIS CENTER
WASHINGTON, D. C.
0300Z THURSDAY DEC 21 1950

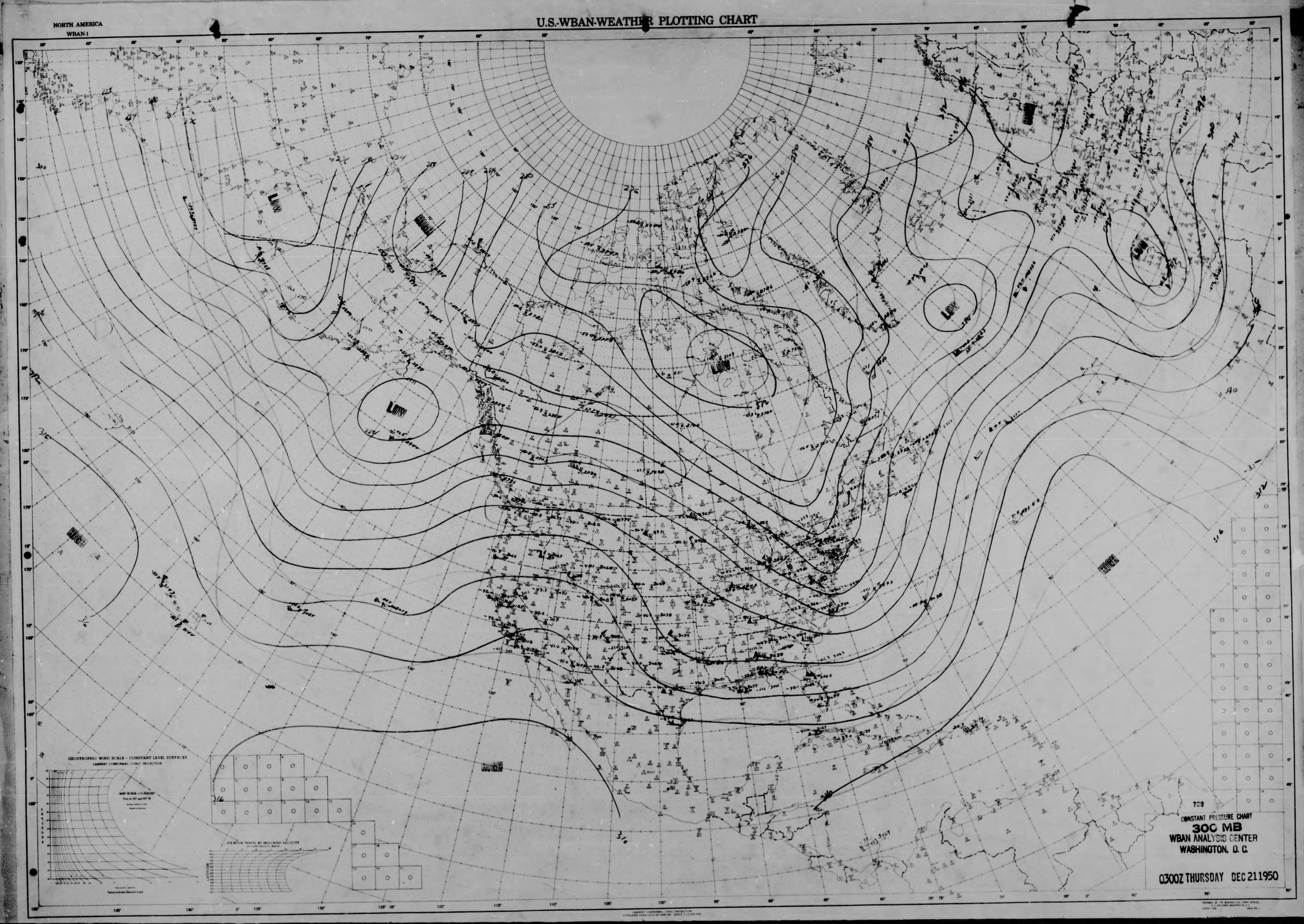
NORTH AMERICA
WBAN-1
U.S.-WBAN-WEATHER PLOTTING CHART
LOW
HIGH
LOW
LOW
LOW
LOW
HIGH
HIGH
HIGH
GEOSTROPHIC WIND SCALE - CONSTANT LEVEL SURFACES
LAMBERT CONFORMAL CONIC PROJECTION
709
CONSTANT PRESSURE CHART
300 MB
WBAN ANALYSIS CENTER
WASHINGTON, D. C.
0300Z THURSDAY DEC 21 1950

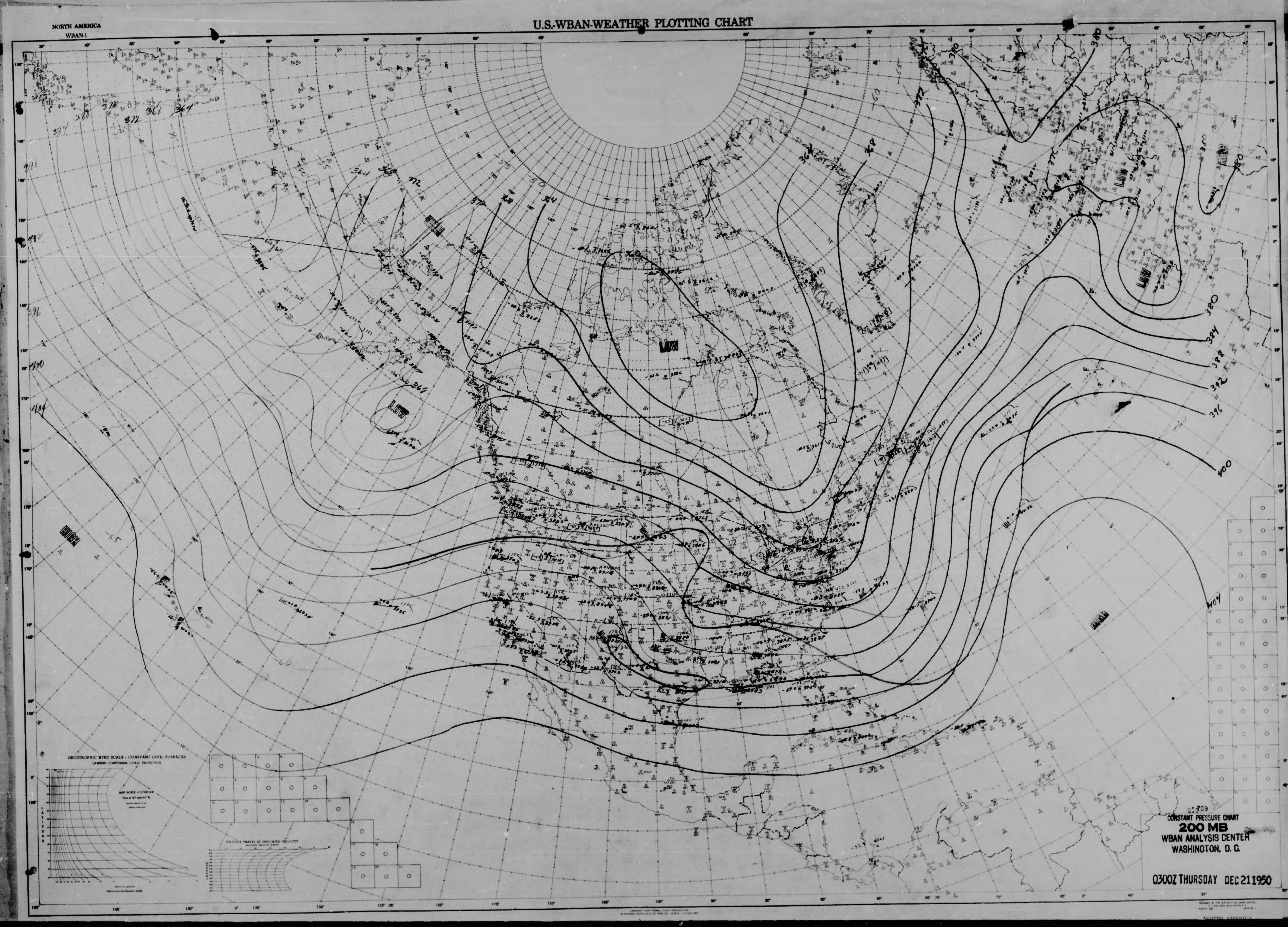

NORTH AMERICA
WBAN-1
U.S.-WBAN-WEATHER PLOTTING CHART
LOW
LOW
LOW
LOW
HIGH
HIGH
HIGH
380
384
388
392
396
400
404
GEOSTROPHIC WIND SCALE - CONSTANT LEVEL SURFACES
LAMBERT CONFORMAL CONIC PROJECTION
709
CONSTANT PRESSURE CHART
200 MB
WBAN ANALYSIS CENTER
WASHINGTON, D. C.
0300Z THURSDAY DEC 21 1950

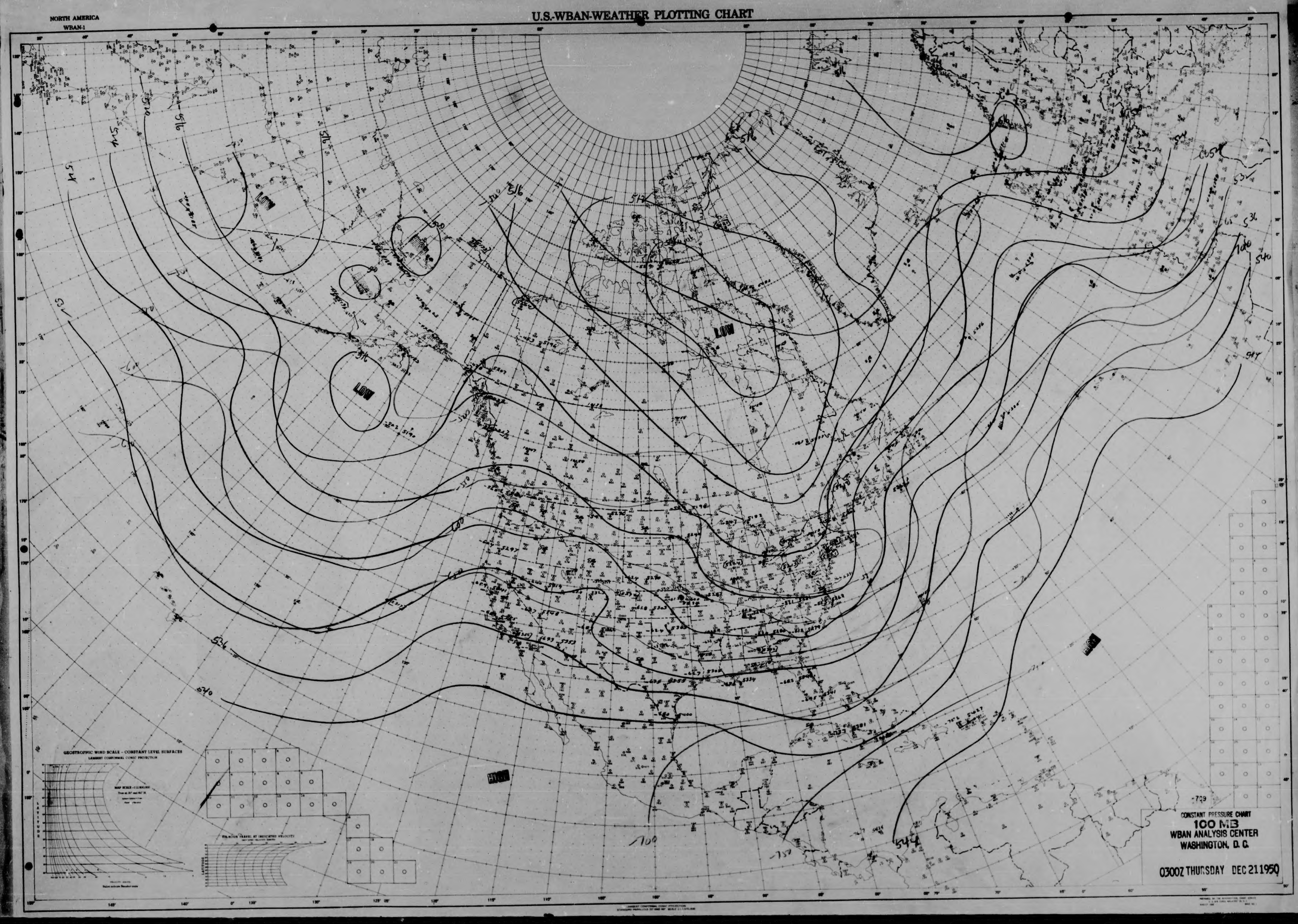
NORTH AMERICA
WBAN-1
U.S.-WBAN-WEATHER PLOTTING CHART
LOW
LOW
LOW
HIGH
GEOSTROPHIC WIND SCALE - CONSTANT LEVEL SURFACES
-709
CONSTANT PRESSURE CHART
100 MB
WBAN ANALYSIS CENTER
WASHINGTON, D. C.
0300Z THURSDAY DEC 21 1950

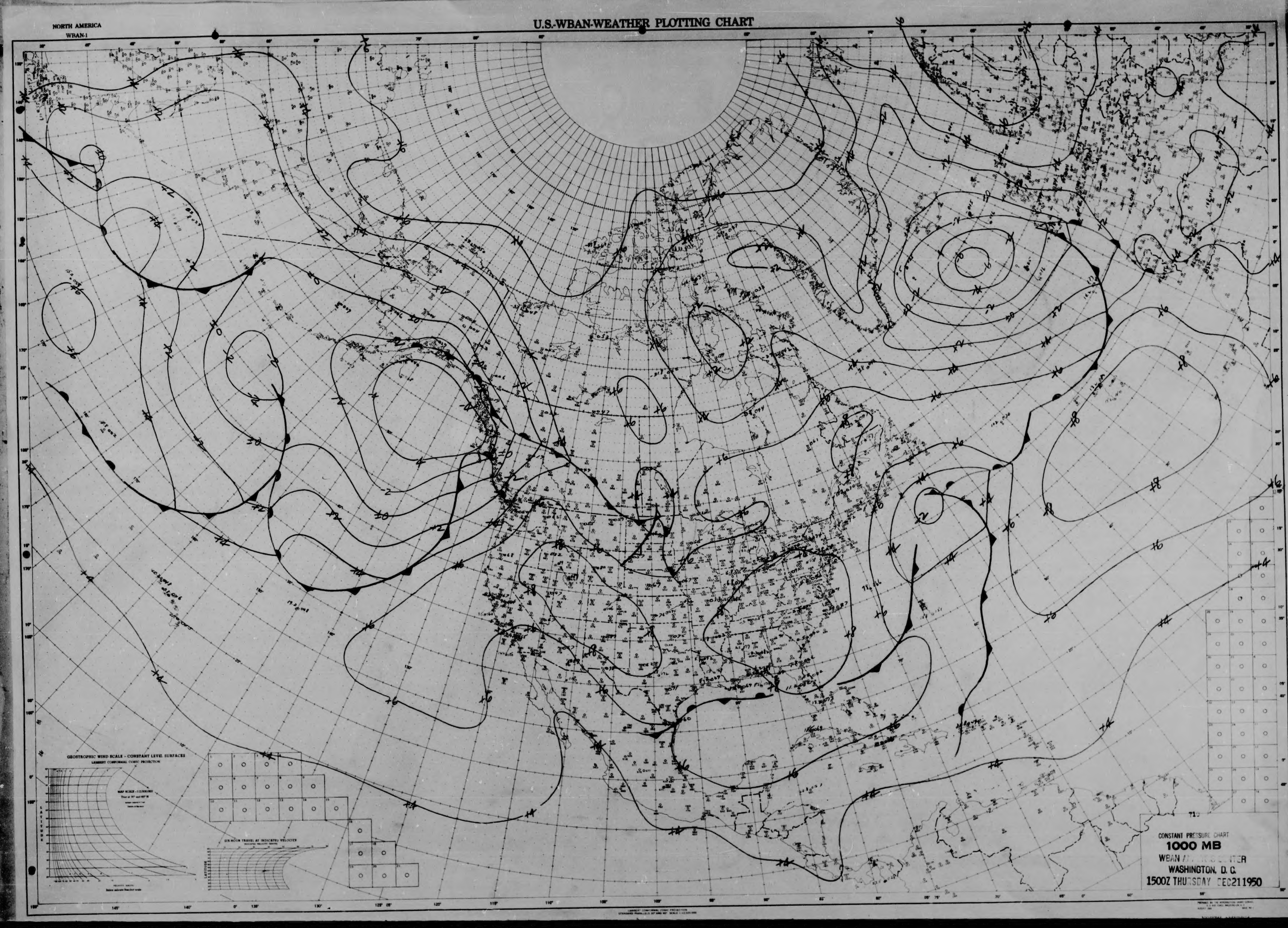
NORTH AMERICA
WBAN-1
U.S.-WBAN-WEATHER PLOTTING CHART
GEOGRAPHIC WIND SCALE - CONSTANT LEVEL SURFACES
LAMBERT CONFORMAL CONIC PROJECTION
CONSTANT PRESSURE CHART
1000 MB
WASHINGTON, D. C.
1500Z THURSDAY DEC21 1950

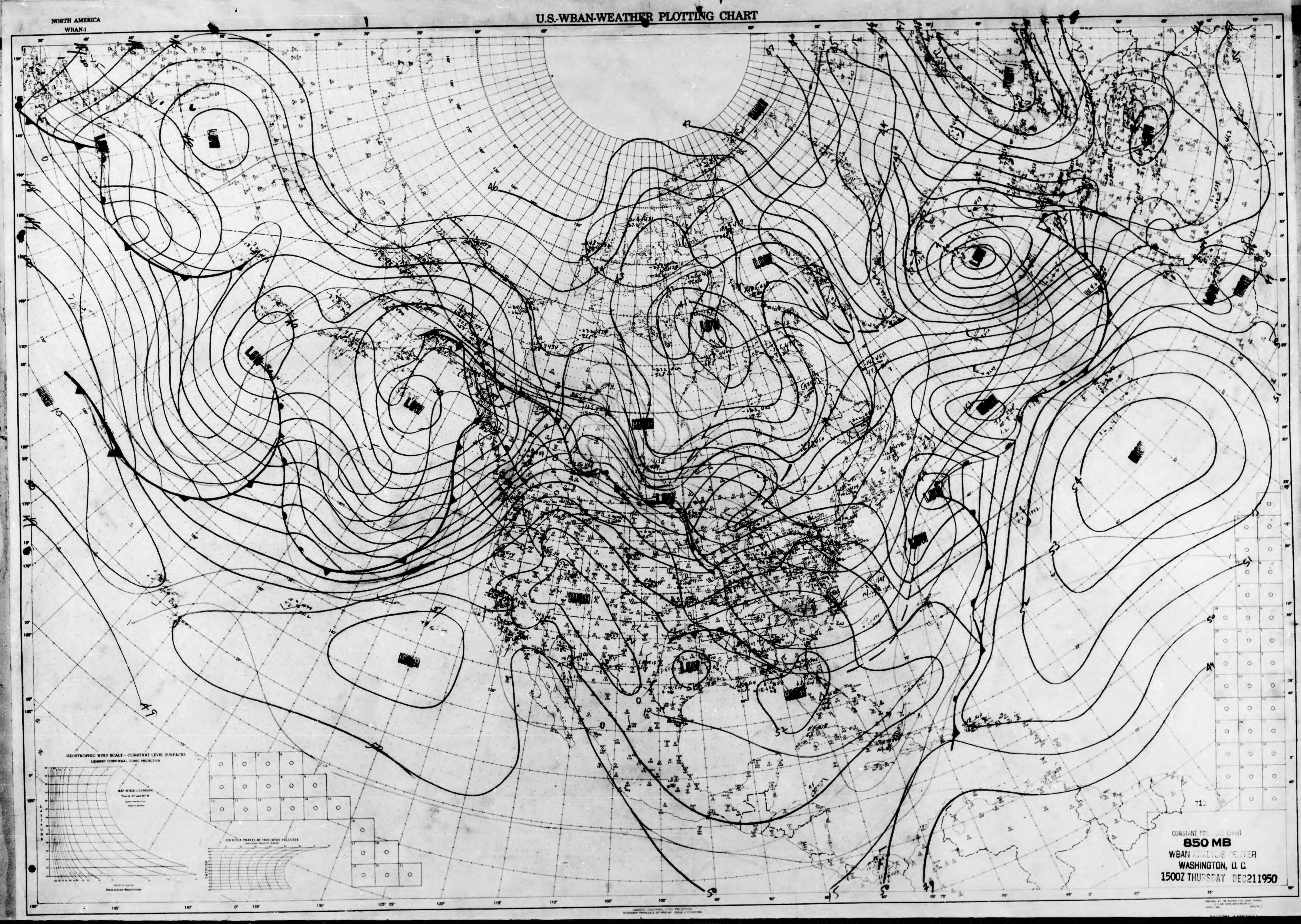
NORTH AMERICA
WBAN-1
U.S.-WBAN-WEATHER PLOTTING CHART
LOW
HIGH
GEOSTROPHIC WIND SCALE - CONSTANT LEVEL SURFACES
LAMBERT CONFORMAL CONIC PROJECTION
710
CONSTANT PRESSURE CHART
850 MB
WBAN ANALYSIS CENTER
WASHINGTON, D. C.
1500Z THURSDAY DEC211950

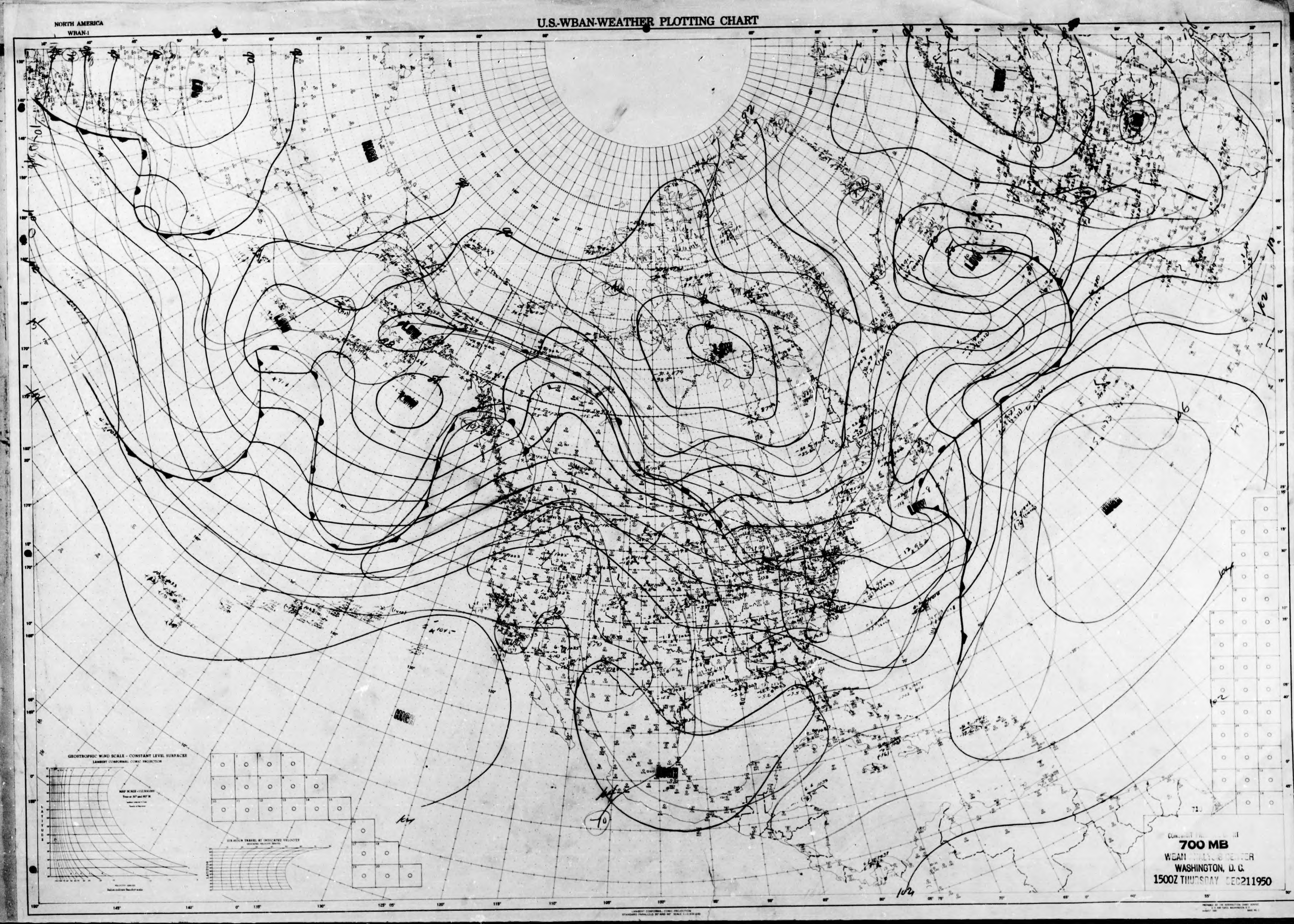
U.S.-WBAN-WEATHER PLOTTING CHART
NORTH AMERICA
WBAN-1
HIGH
LOW
GEOSTROPHIC WIND SCALE - CONSTANT LEVEL SURFACES
LAMBERT CONFORMAL CONIC PROJECTION
710
700 MB
WASHINGTON, D. C.
1500Z THURSDAY DEC211950

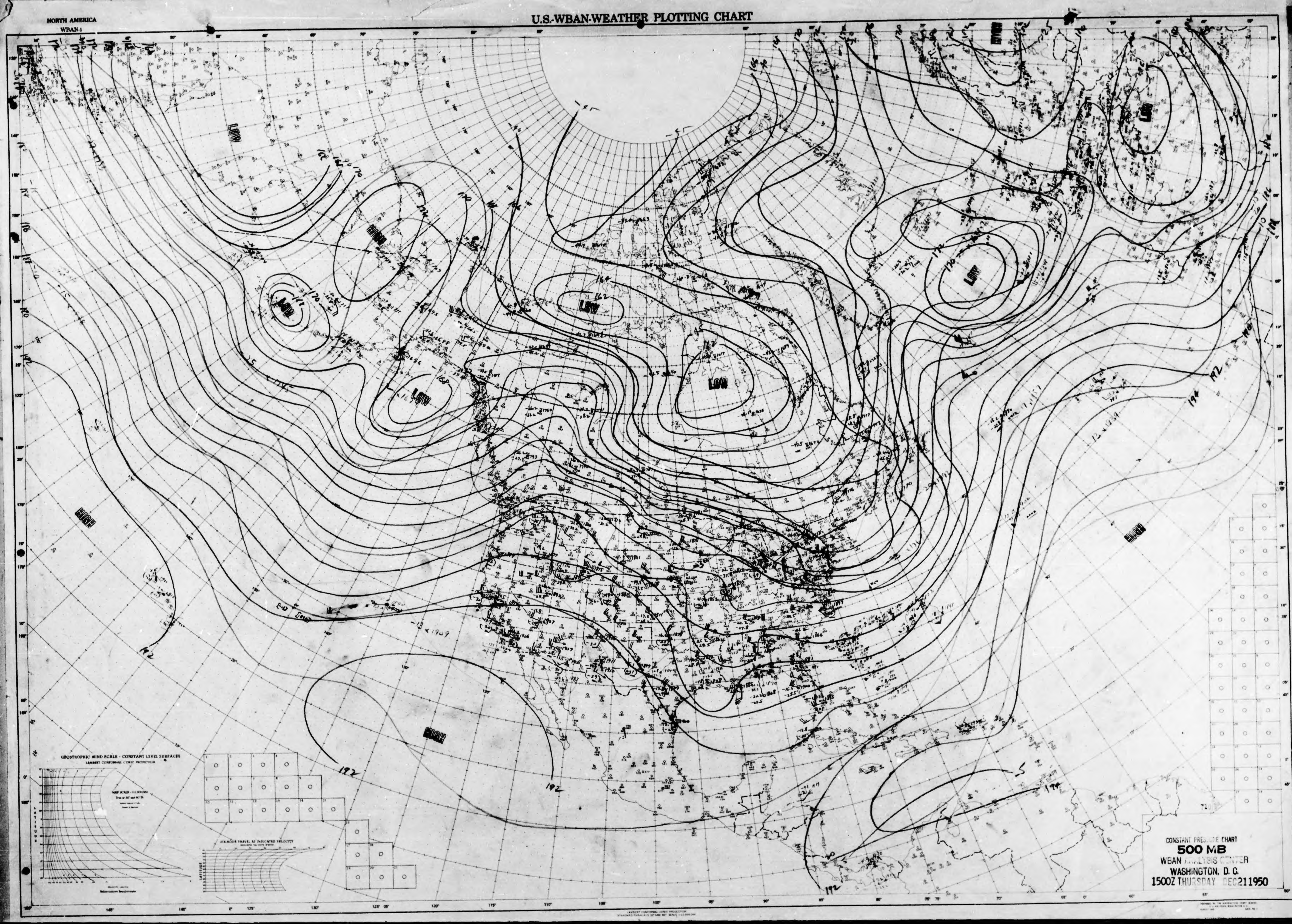
NORTH AMERICA
WBAN-1
U.S.-WBAN-WEATHER PLOTTING CHART
LOW
LOW
LOW
LOW
LOW
LOW
LOW
HIGH
HIGH
HIGH
HIGH
GEOSTROPHIC WIND SCALE - CONSTANT LEVEL SURFACES
LAMBERT CONFORMAL CONIC PROJECTION
CONSTANT PRESSURE CHART
500 MB
WBAN ANALYSIS CENTER
WASHINGTON, D. C.
1500Z THURSDAY DEC211950

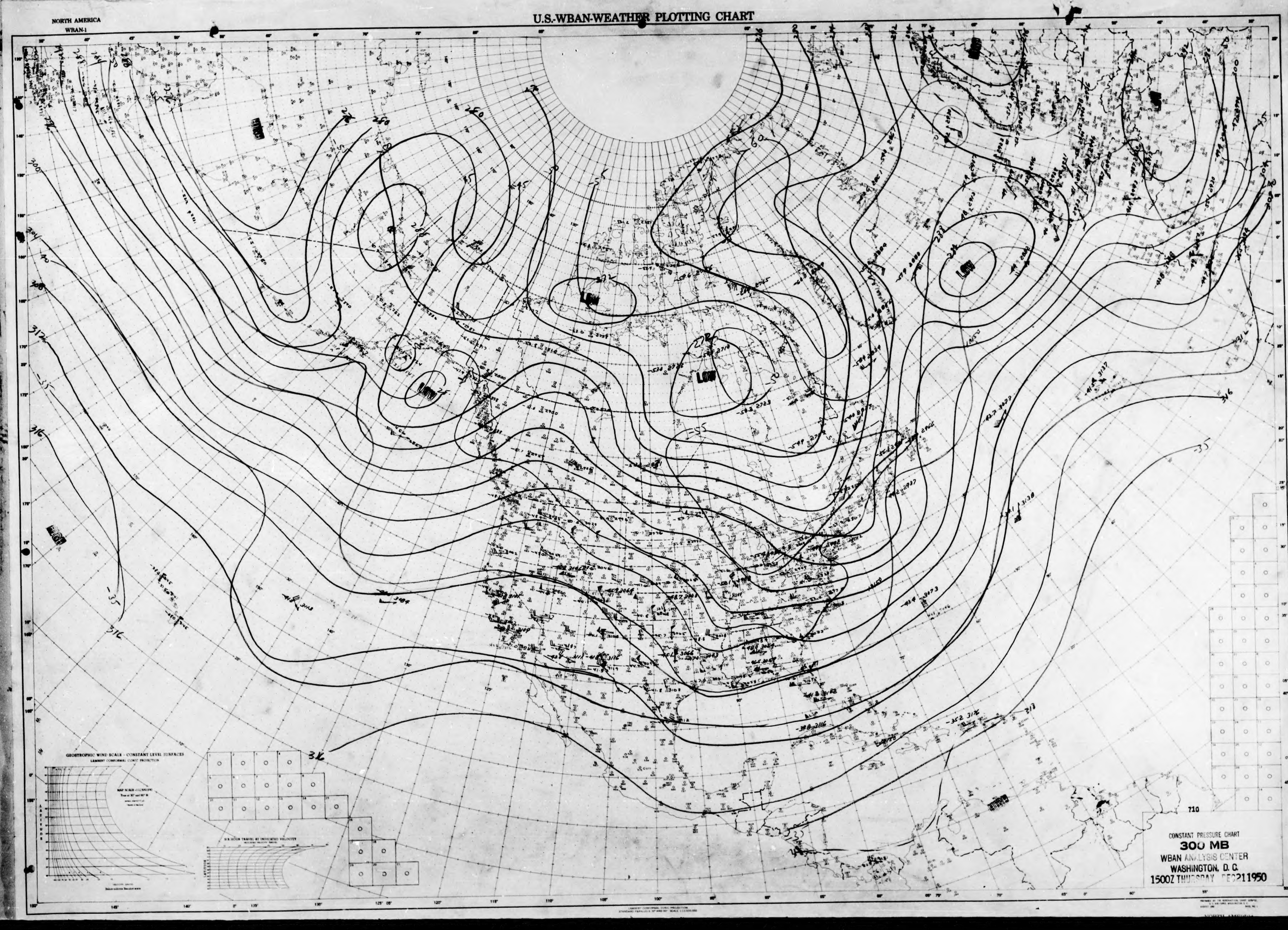
NORTH AMERICA
WBAN-1
U.S.-WBAN-WEATHER PLOTTING CHART
LOW
LOW
LOW
LOW
GEOSTROPHIC WIND SCALE - CONSTANT LEVEL SURFACES
LAMBERT CONFORMAL CONIC PROJECTION
710
CONSTANT PRESSURE CHART
300 MB
WBAN ANALYSIS CENTER
WASHINGTON, D. C.
1500Z THURSDAY FEB 2 1950

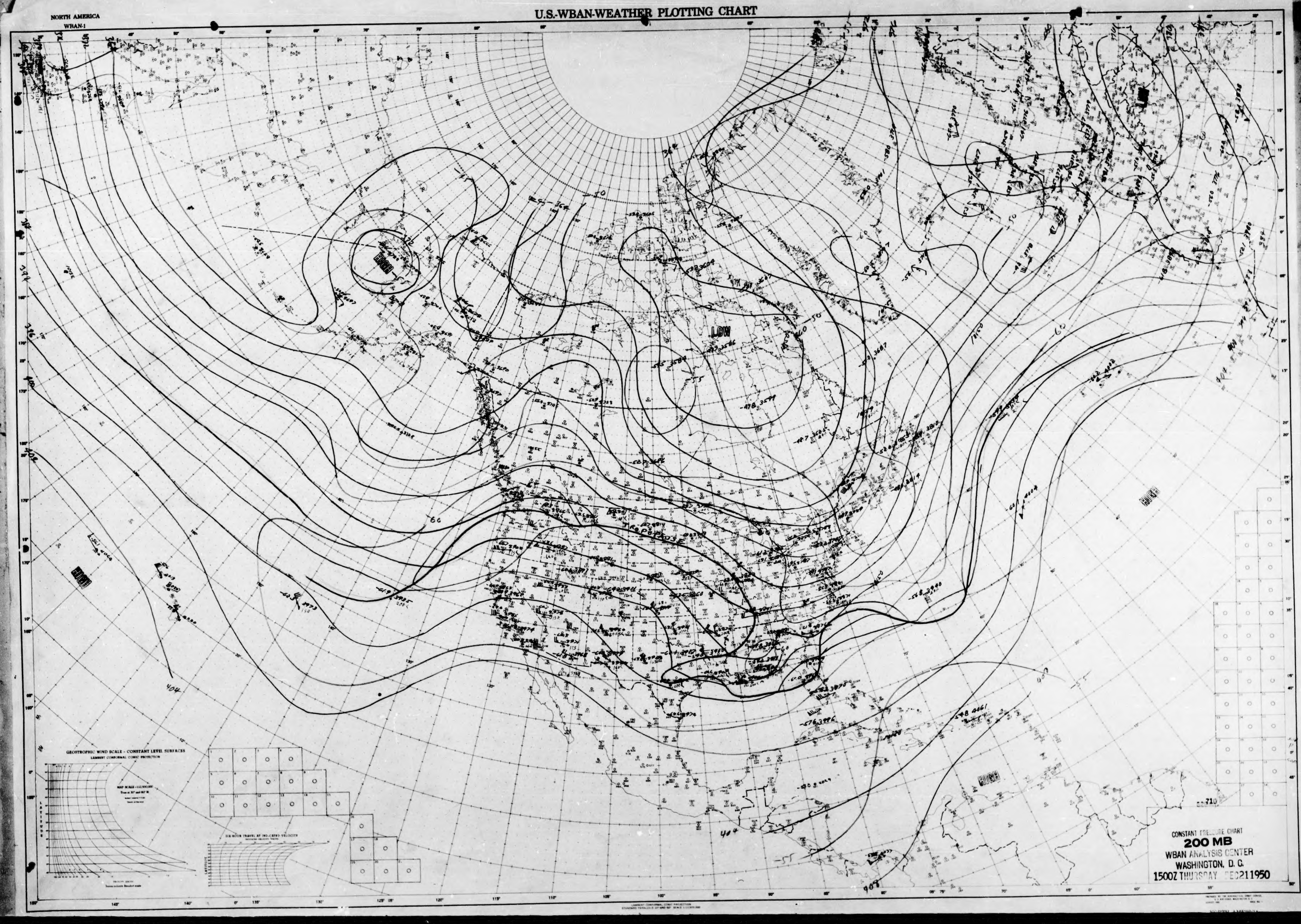

NORTH AMERICA
WBAN-1
U.S.-WBAN-WEATHER PLOTTING CHART
HIGH
LOW
TROPOPAUSE
HIGH
HIGH
HIGH
GEOSTROPHIC WIND SCALE - CONSTANT LEVEL SURFACES
LAMBERT CONFORMAL CONIC PROJECTION
SIX HOUR TRAVEL AT INDICATED VELOCITY
CONSTANT PRESSURE CHART
200 MB
WBAN ANALYSIS CENTER
WASHINGTON, D. C.
1500Z THURSDAY DEC211950

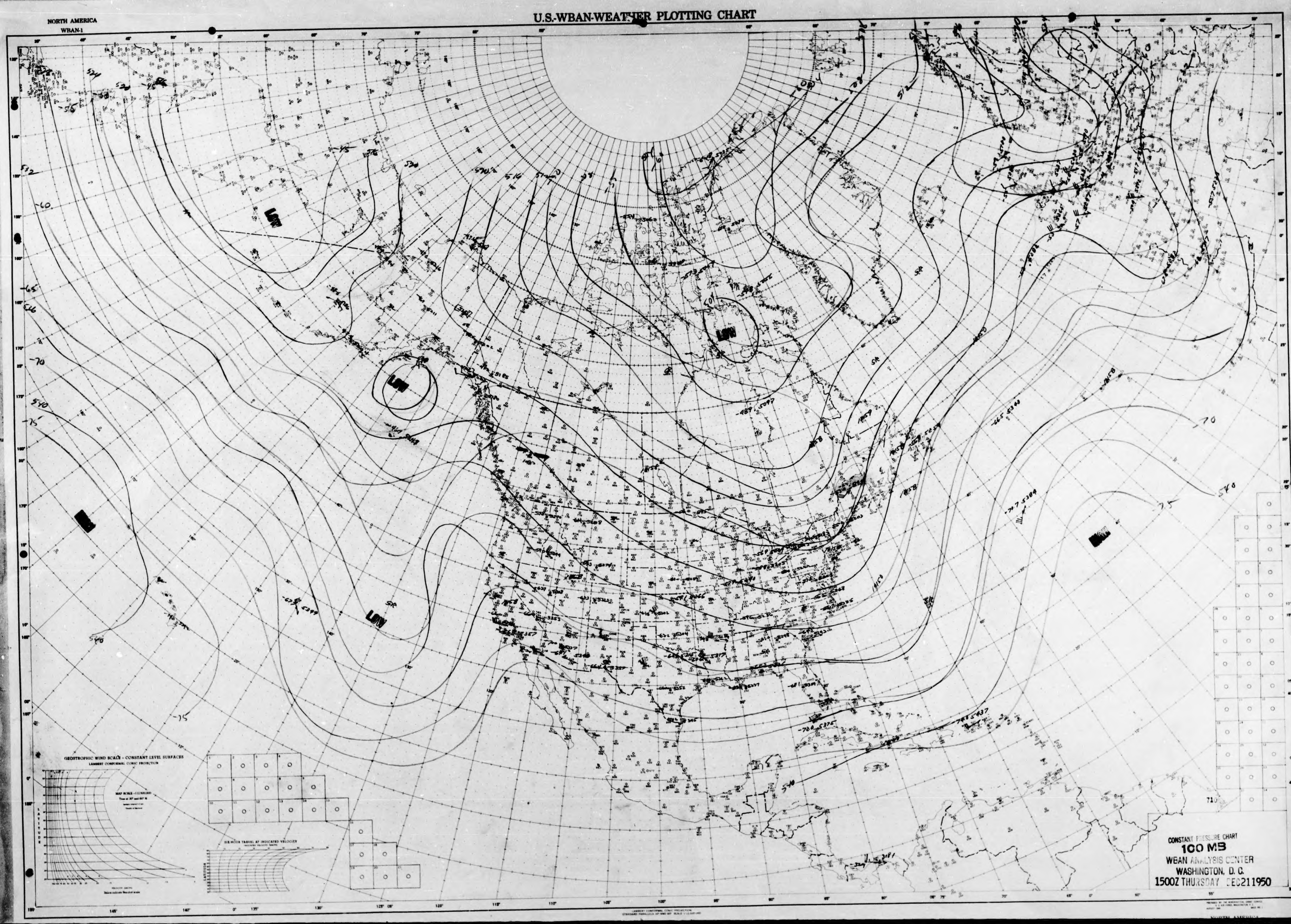
NORTH AMERICA
WBAN-1
U.S.-WBAN-WEATHER PLOTTING CHART
LOW
LOW
LOW
LOW
GEOSTROPHIC WIND SCALE - CONSTANT LEVEL SURFACES
LAMBERT CONFORMAL CONIC PROJECTION
SIX HOUR TRAVEL AT INDICATED VELOCITY
710
CONSTANT PRESSURE CHART
100 MB
WBAN ANALYSIS CENTER
WASHINGTON, D. C.
1500Z THURSDAY DEC21 1950

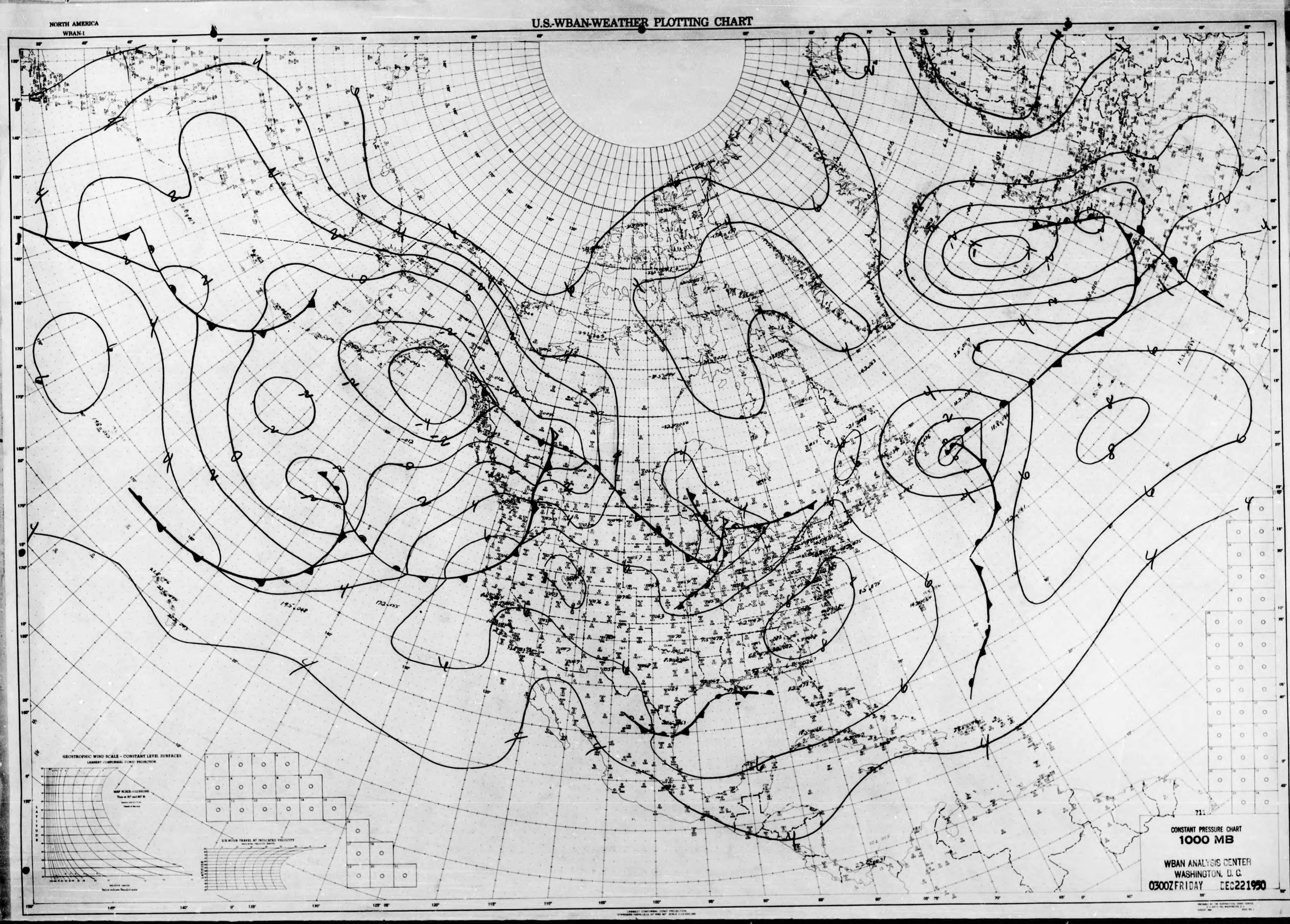
NORTH AMERICA
WBAN-1
U.S.-WBAN-WEATHER PLOTTING CHART
GEOSTROPHIC WIND SCALE - CONSTANT LEVEL SURFACES
LAMBERT CONFORMAL CONIC PROJECTION
711
CONSTANT PRESSURE CHART
1000 MB
WBAN ANALYSIS CENTER
WASHINGTON, D. C.
0300Z FRIDAY DEC 22 1950

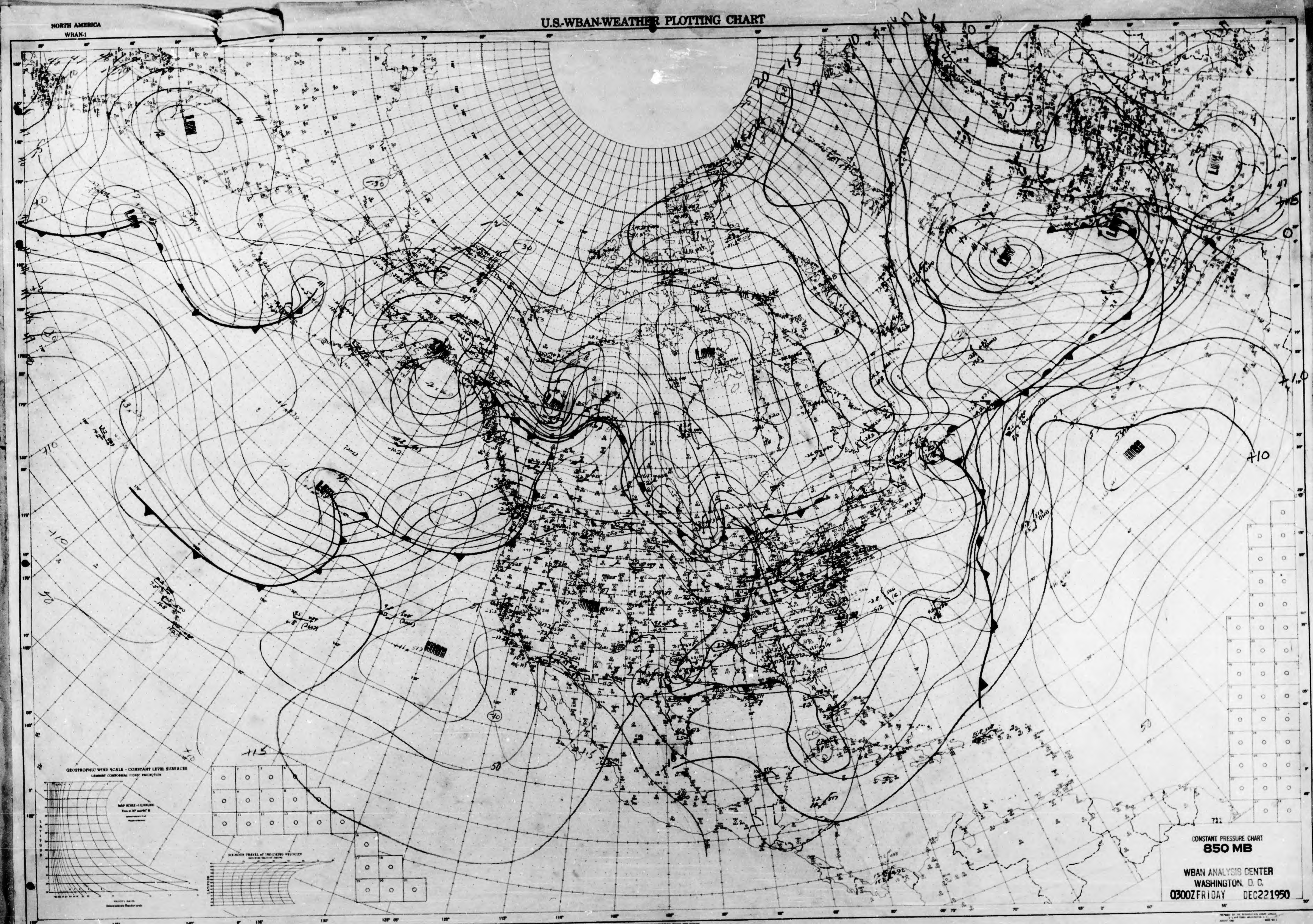

NORTH AMERICA
WBAN-1
U.S.-WBAN-WEATHER PLOTTING CHART
LOW
LOW
LOW
LOW
LOW
LOW
HIGH
HIGH
GEOSTROPHIC WIND SCALE - CONSTANT LEVEL SURFACES
LAMBERT CONFORMAL CONIC PROJECTION
SIX-HOUR TRAVEL AT INDICATED VELOCITY
711
CONSTANT PRESSURE CHART
850 MB
WBAN ANALYSIS CENTER
WASHINGTON, D. C.
0300Z FRIDAY DEC 22 1950

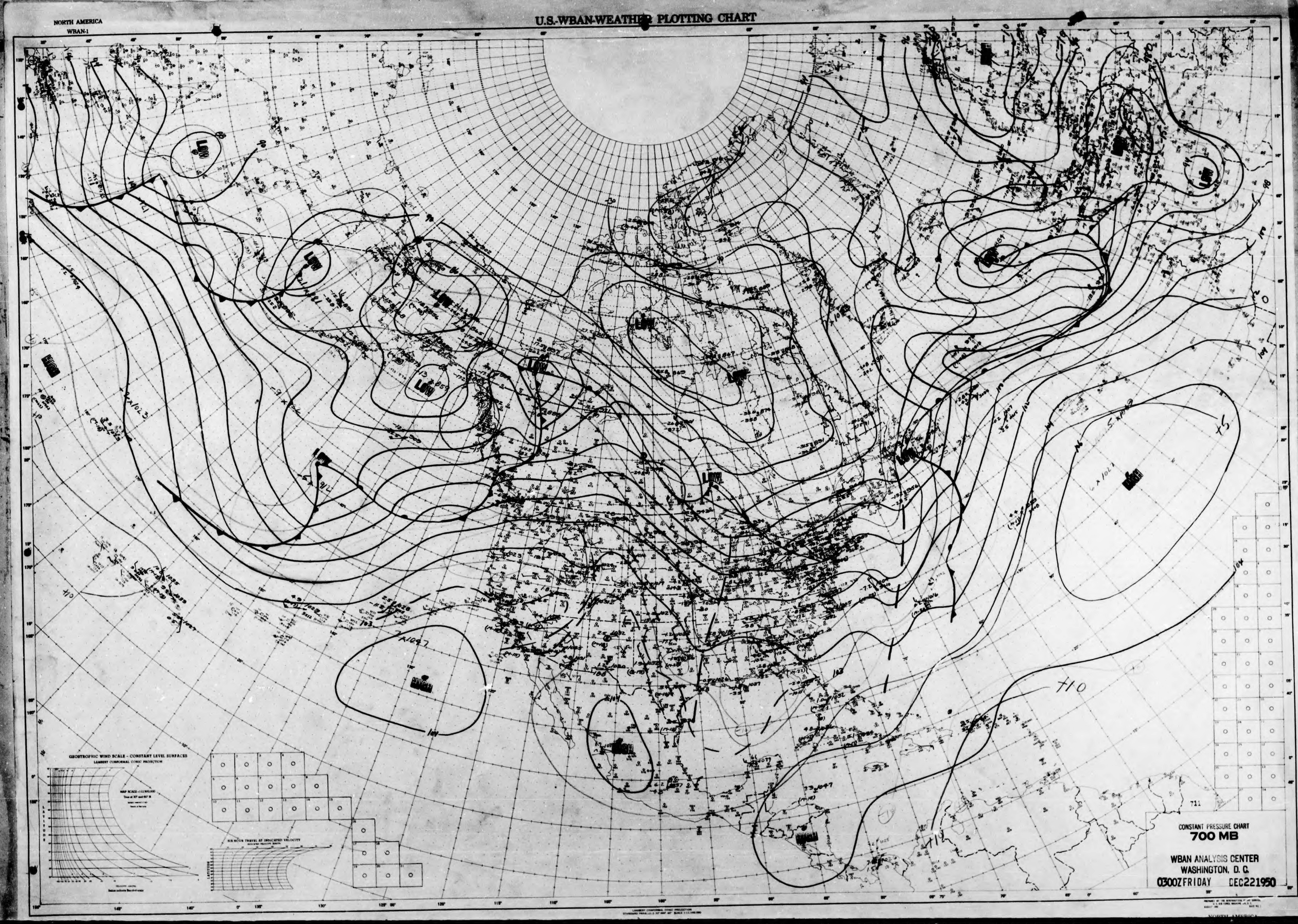
NORTH AMERICA
WBAN-1
U.S.-WBAN-WEATHER PLOTTING CHART
GEOSTROPHIC WIND SCALE - CONSTANT LEVEL SURFACES
LAMBERT CONFORMAL CONIC PROJECTION
LOW
HIGH
710
711
CONSTANT PRESSURE CHART
700 MB
WBAN ANALYSIS CENTER
WASHINGTON, D. C.
0300Z FRIDAY DEC 22 1950

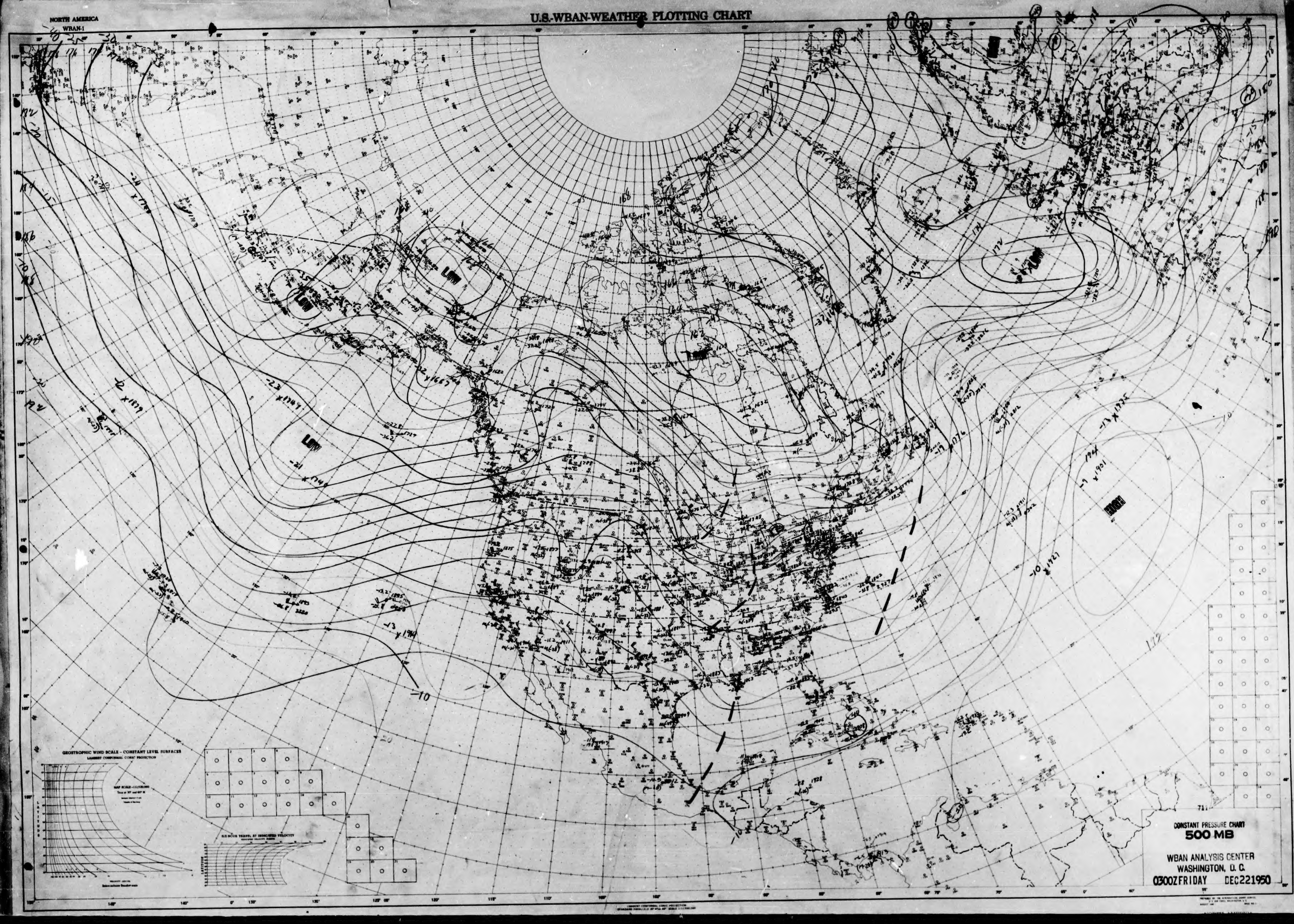

NORTH AMERICA
WBAN-1
U.S.-WBAN-WEATHER PLOTTING CHART
LOW
LOW
LOW
LOW
LOW
HIGH
GEOSTROPHIC WIND SCALE - CONSTANT LEVEL SURFACES
CONSTANT PRESSURE CHART
500 MB
WBAN ANALYSIS CENTER
WASHINGTON, D. C.
0300Z FRIDAY DEC 22 1950

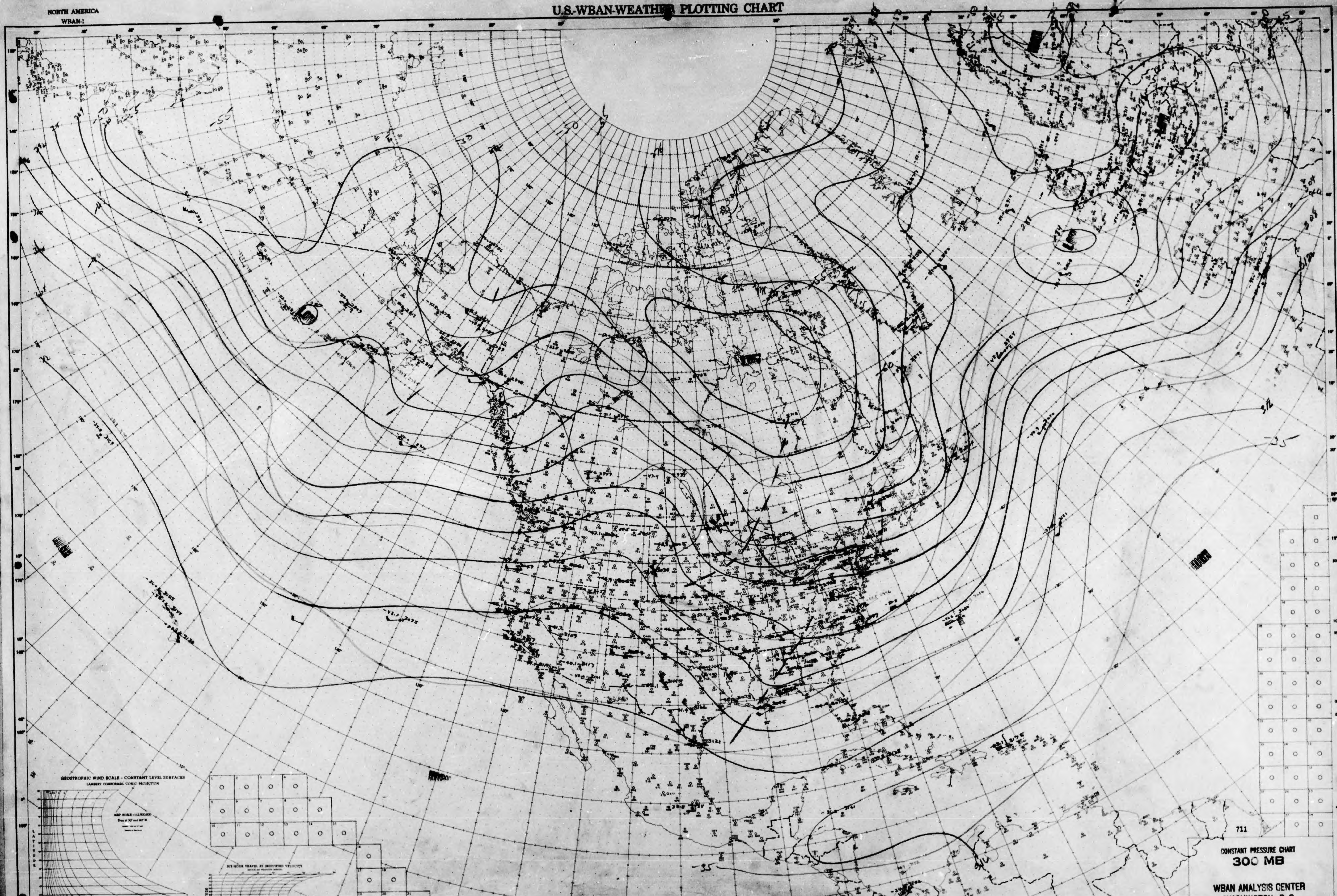
NORTH AMERICA
WBAN-1
U.S.-WBAN-WEATHER PLOTTING CHART
GEOSTROPHIC WIND SCALE - CONSTANT LEVEL SURFACES
LAMBERT CONFORMAL CONIC PROJECTION
711
CONSTANT PRESSURE CHART
300 MB
WBAN ANALYSIS CENTER
WASHINGTON, D. C.
0300Z FRIDAY DEC 22 1950

NORTH AMERICA
WBAN-1
U.S.-WBAN-WEATHER PLOTTING CHART
GEOSTROPHIC WIND SCALE - CONSTANT LEVEL SURFACES
SIX HOUR TRAVEL BY INDICATED VELOCITY
CONSTANT PRESSURE CHART
200 MB
WBAN ANALYSIS CENTER
WASHINGTON, D.C.
0300Z FRIDAY DEC 22 1950

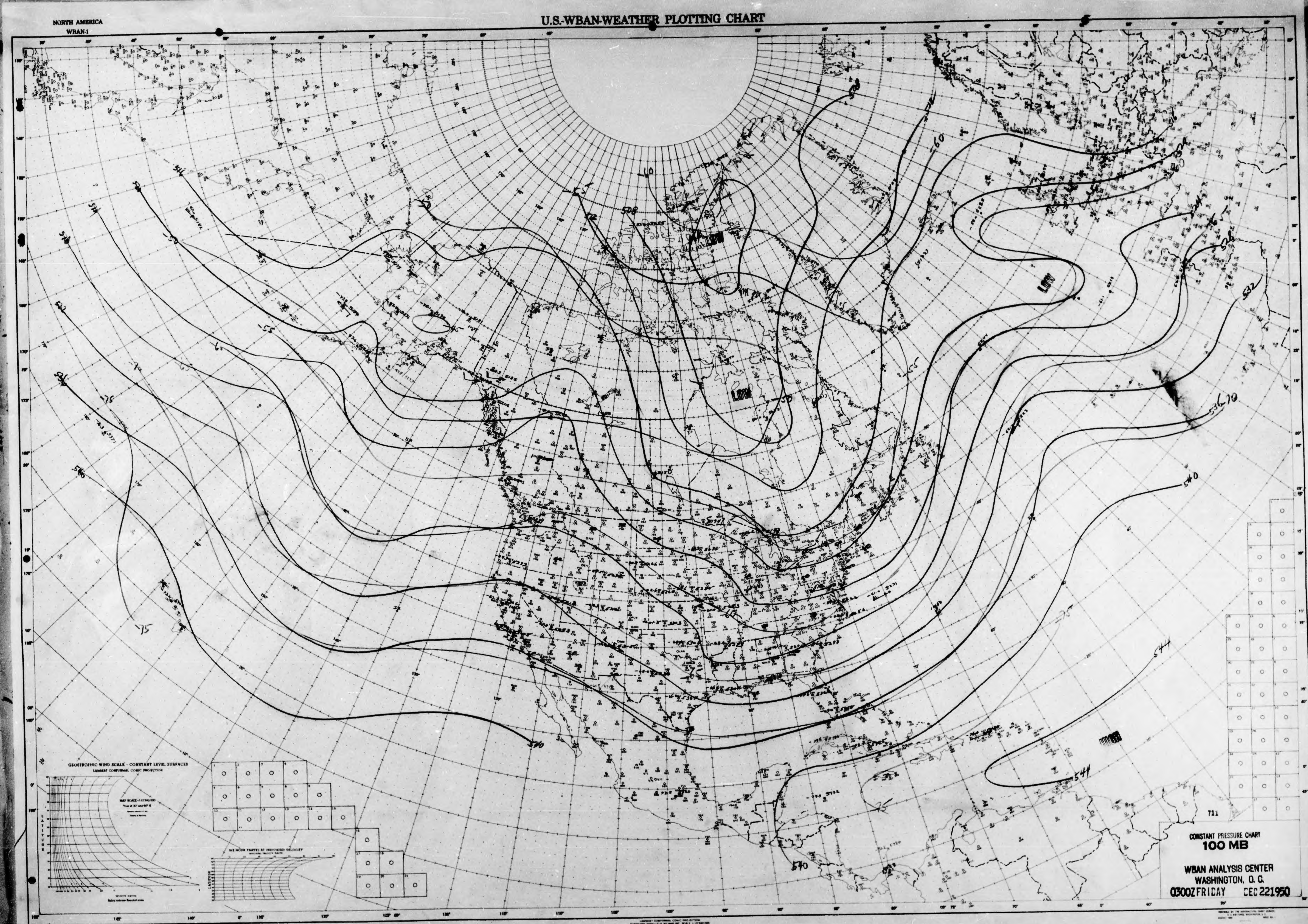
NORTH AMERICA
WBAN-1
U.S.-WBAN-WEATHER PLOTTING CHART
GEOSTROPHIC WIND SCALE - CONSTANT LEVEL SURFACES
LAMBERT CONFORMAL CONIC PROJECTION
LOW
LOW
LOW
711
CONSTANT PRESSURE CHART
100 MB
WBAN ANALYSIS CENTER
WASHINGTON, D. C.
0300Z FRIDAY DEC 22 1950

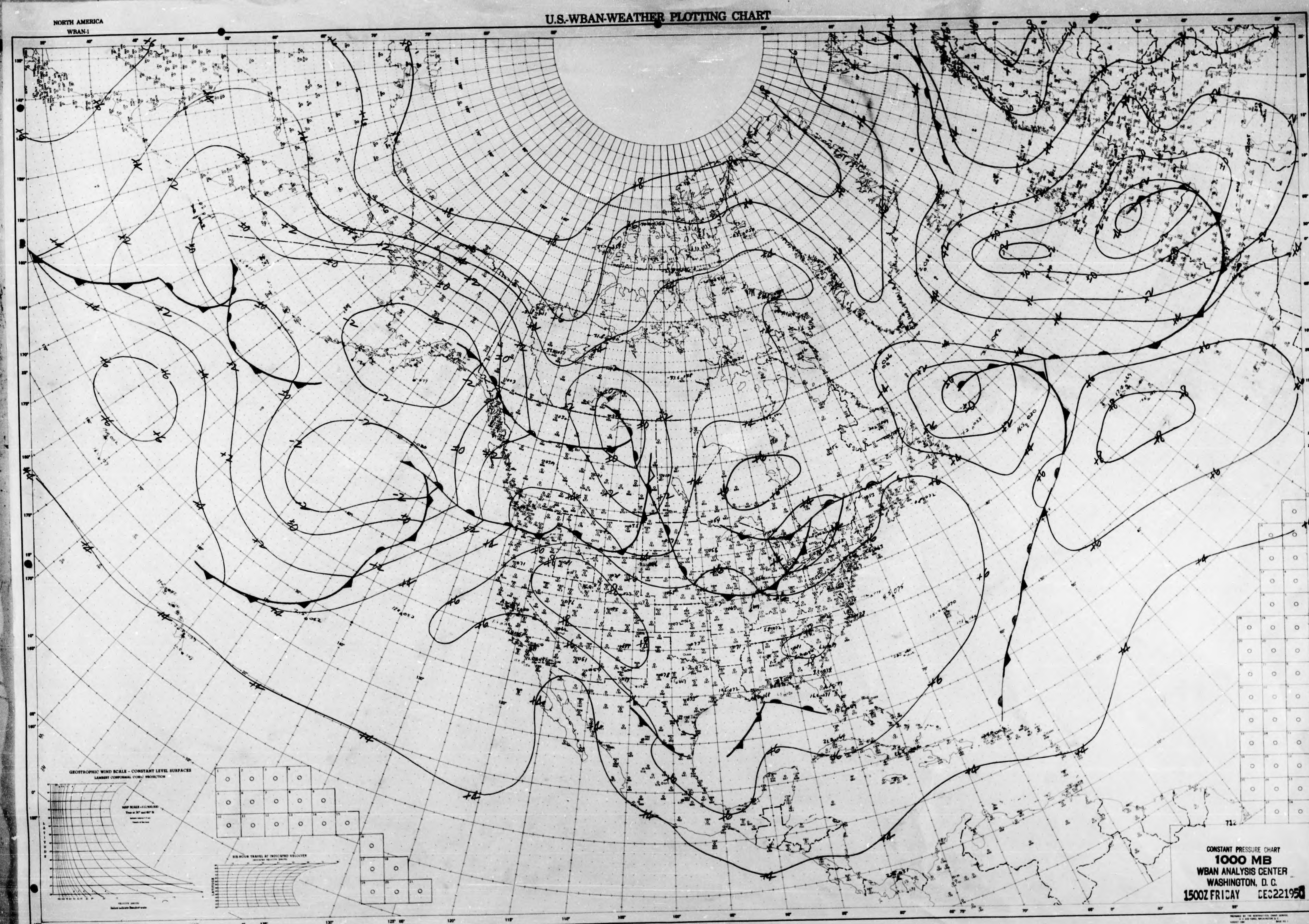
NORTH AMERICA
WBAN-1
U.S.-WBAN-WEATHER PLOTTING CHART
GEOSTROPHIC WIND SCALE - CONSTANT LEVEL SURFACES
LAMBERT CONFORMAL CONIC PROJECTION
712
CONSTANT PRESSURE CHART
1000 MB
WBAN ANALYSIS CENTER
WASHINGTON, D. C.
1500Z FRIDAY DEC221950

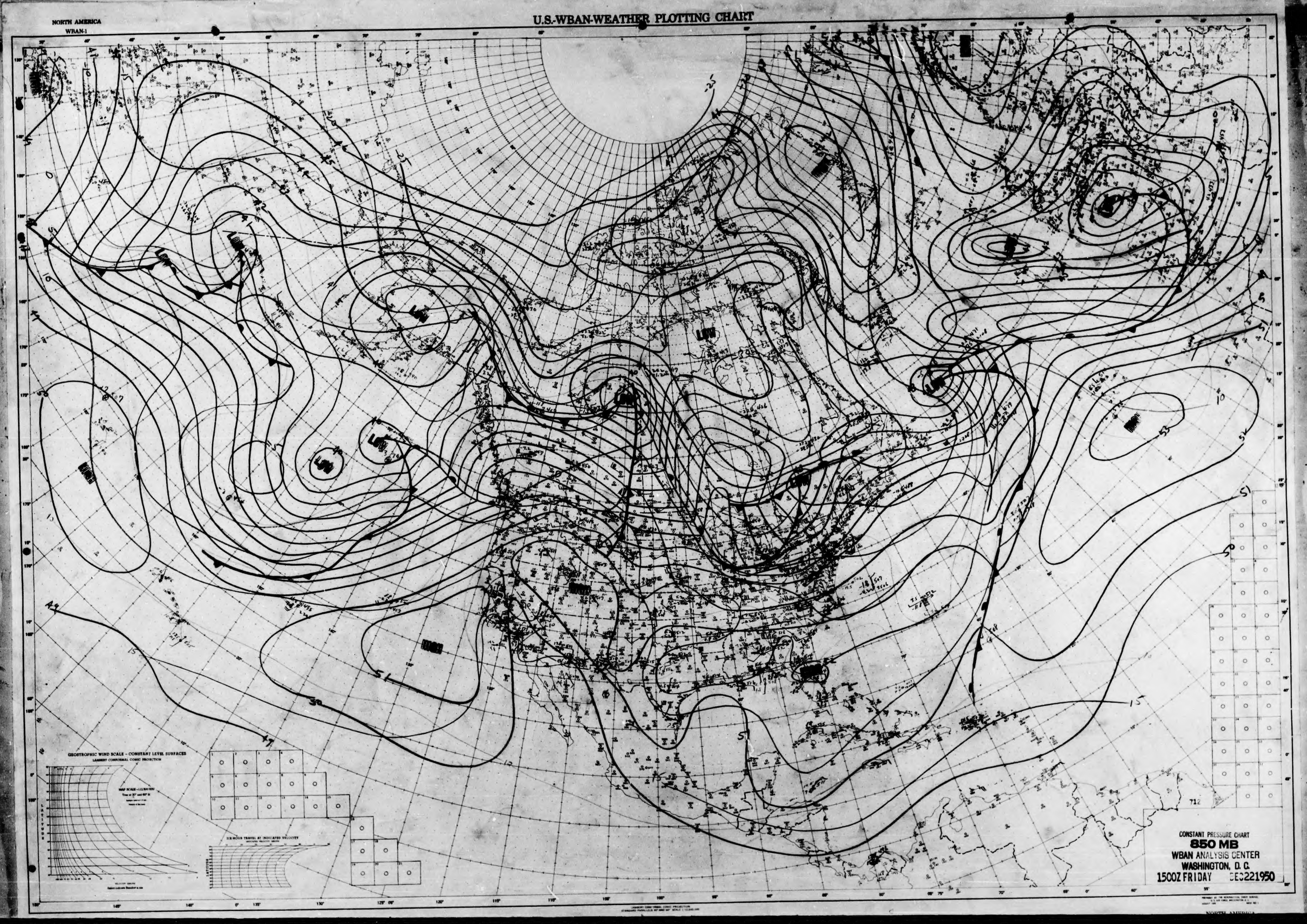

NORTH AMERICA
WBAN-1
U.S.-WBAN-WEATHER PLOTTING CHART
GEOSTROPHIC WIND SCALE - CONSTANT LEVEL SURFACES
LAMBERT CONFORMAL CONIC PROJECTION
SIX-HOUR TRAVEL AT INDICATED VELOCITY
712
CONSTANT PRESSURE CHART
850 MB
WBAN ANALYSIS CENTER
WASHINGTON, D. C.
1500Z FRIDAY DEC221950

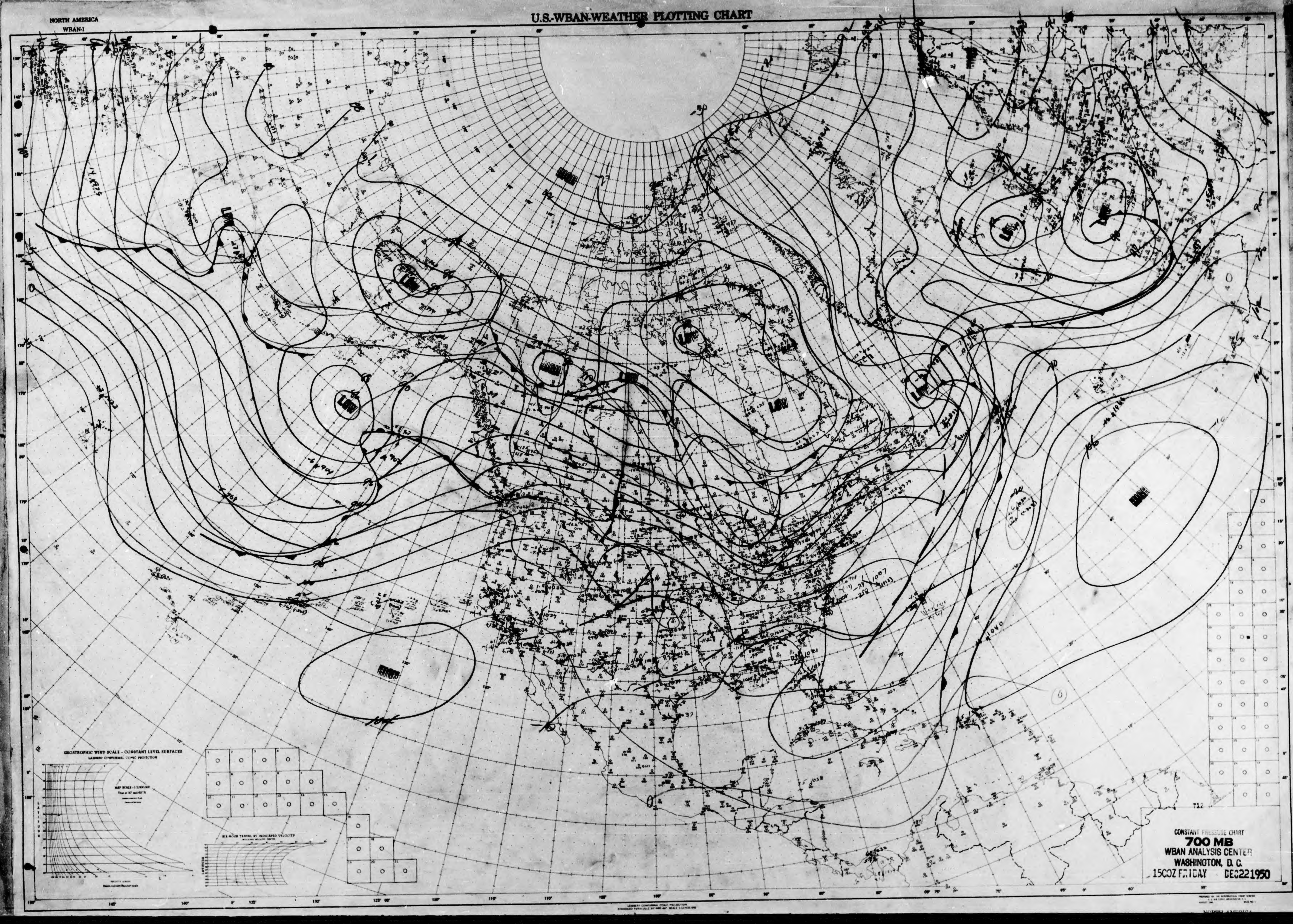
NORTH AMERICA
WBAN-1
U.S.-WBAN-WEATHER PLOTTING CHART
LOW
LOW
LOW
LOW
LOW
LOW
LOW
LOW
HIGH
HIGH
GEOSTROPHIC WIND SCALE - CONSTANT LEVEL SURFACES
LAMBERT CONFORMAL CONIC PROJECTION
SIX-HOUR TRAVEL AT INDICATED VELOCITY
712
CONSTANT PRESSURE CHART
700 MB
WBAN ANALYSIS CENTER
WASHINGTON, D. C.
1500Z FRIDAY DEC221950

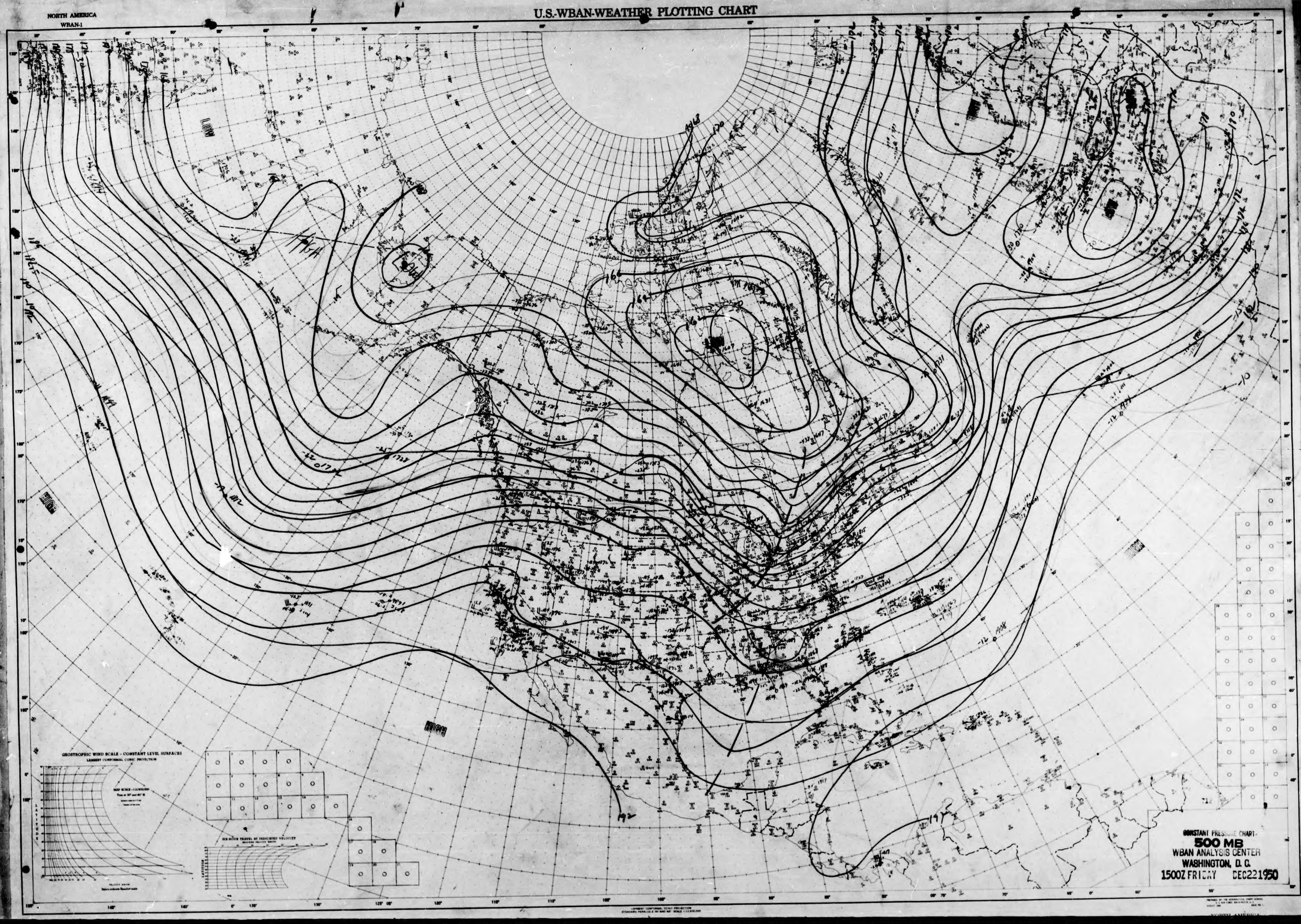
NORTH AMERICA
WBAN-1
U.S.-WBAN-WEATHER PLOTTING CHART
HIGH
HIGH
CONSTANT PRESSURE CHART
500 MB
WBAN ANALYSIS CENTER
WASHINGTON, D. C.
1500Z FRIDAY DEC 22 1950

U.S.-WBAN-WEATHER PLOTTING CHART
NORTH AMERICA
WBAN-1
GEOSTROPHIC WIND SCALE - CONSTANT LEVEL SURFACES
LAMBERT CONFORMAL CONIC PROJECTION
SIX HOUR TRAVEL AT INDICATED VELOCITY
CONSTANT PRESSURE CHART
300 MB
WBAN ANALYSIS CENTER
WASHINGTON, D. C.
1500Z FRIDAY DEC 22 1950
712
NORTH AMERICA

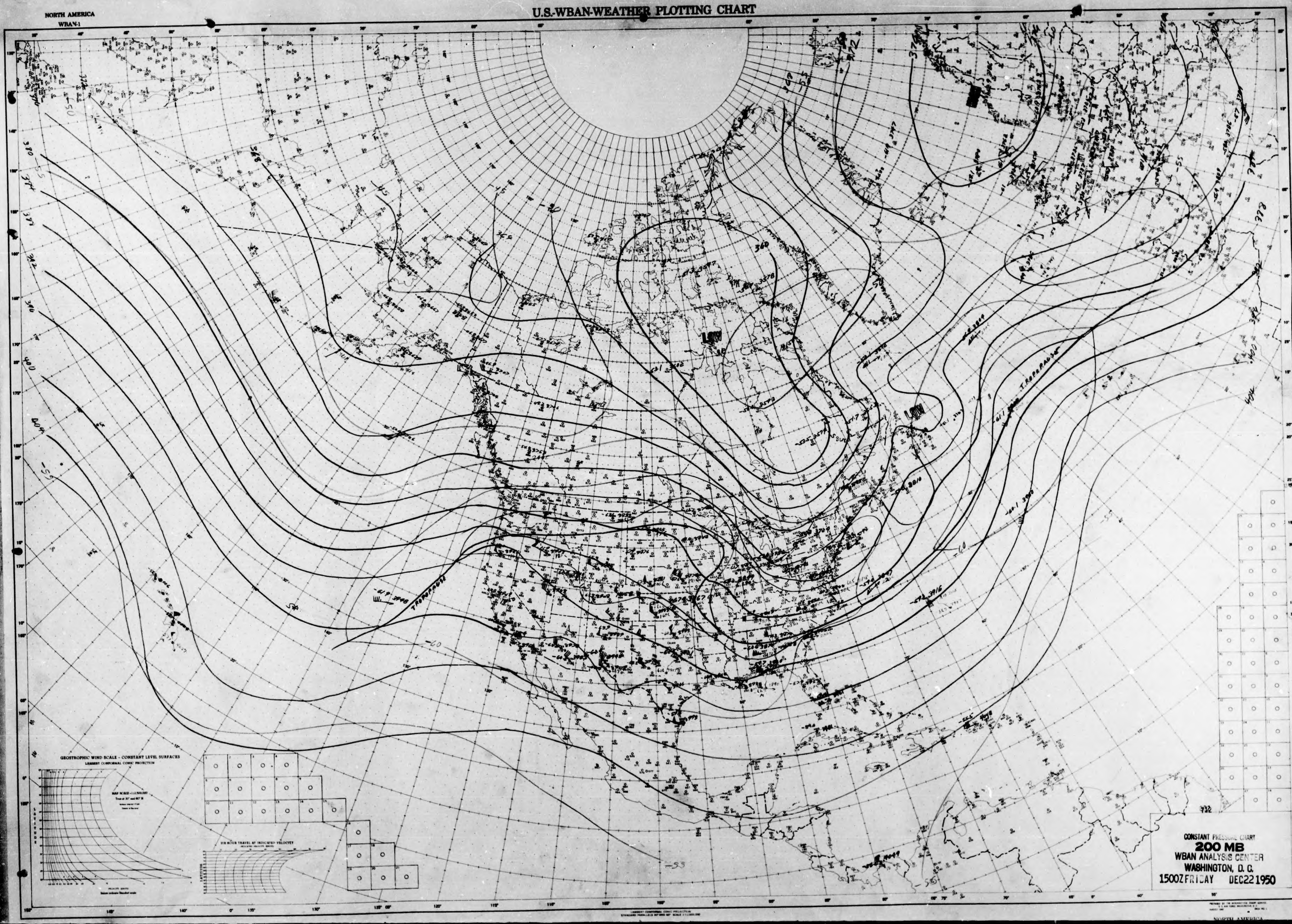
NORTH AMERICA
WBAN-1
U.S.-WBAN-WEATHER PLOTTING CHART
LOW
LOW
TROPOPAUSE
GEOSTROPHIC WIND SCALE - CONSTANT LEVEL SURFACES
LAMBERT CONFORMAL CONIC PROJECTION
CONSTANT PRESSURE CHART
200 MB
WBAN ANALYSIS CENTER
WASHINGTON, D.C.
1500Z FRIDAY DEC 22 1950

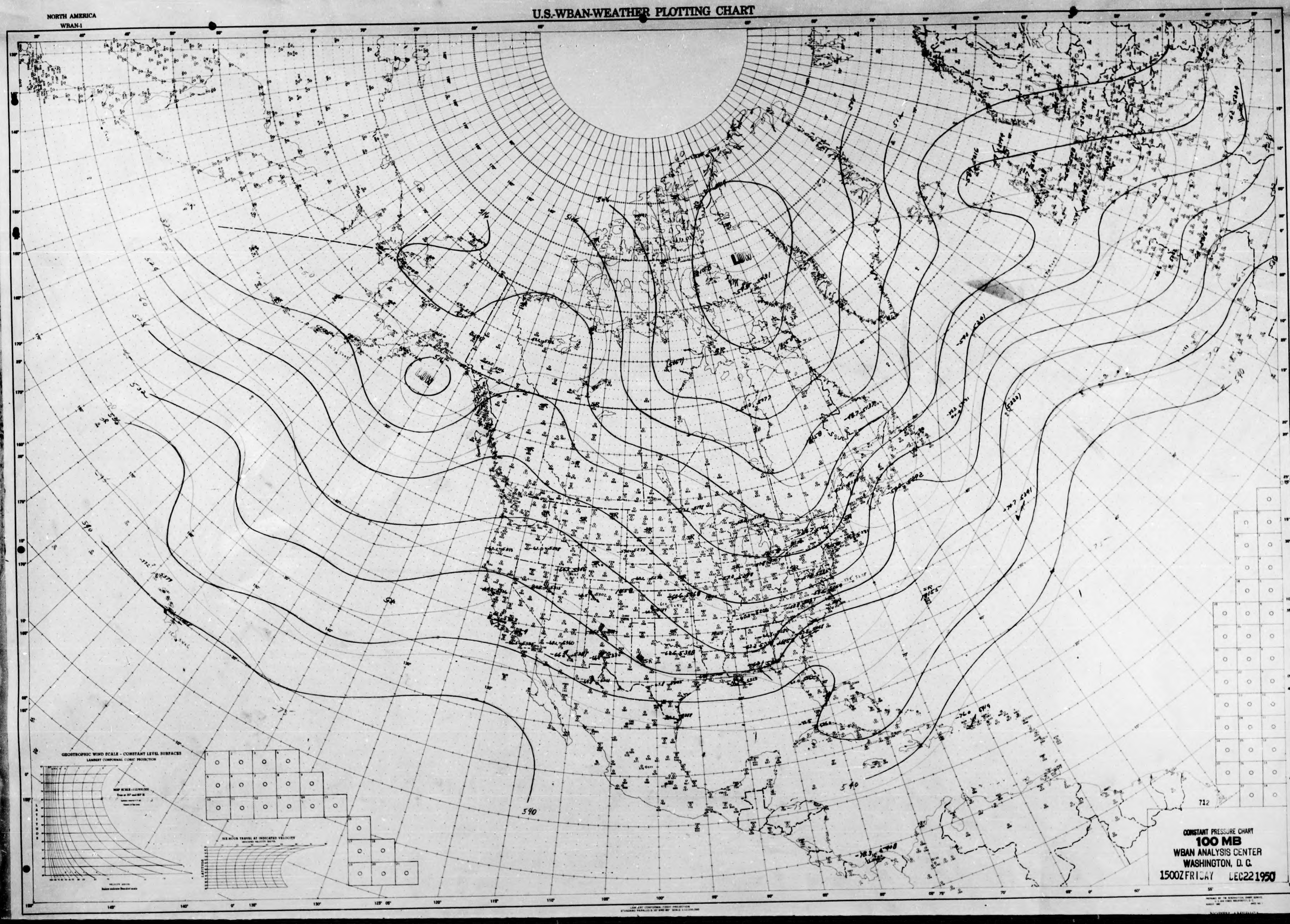
NORTH AMERICA
WBAN-1
U.S.-WBAN-WEATHER PLOTTING CHART
LOW
LOW
540
540
GEOSTROPHIC WIND SCALE - CONSTANT LEVEL SURFACES
LAMBERT CONFORMAL CONIC PROJECTION
SIX HOUR TRAVEL AT INDICATED VELOCITY
712
CONSTANT PRESSURE CHART
100 MB
WBAN ANALYSIS CENTER
WASHINGTON, D. C.
1500Z FRIDAY DEC 22 1950

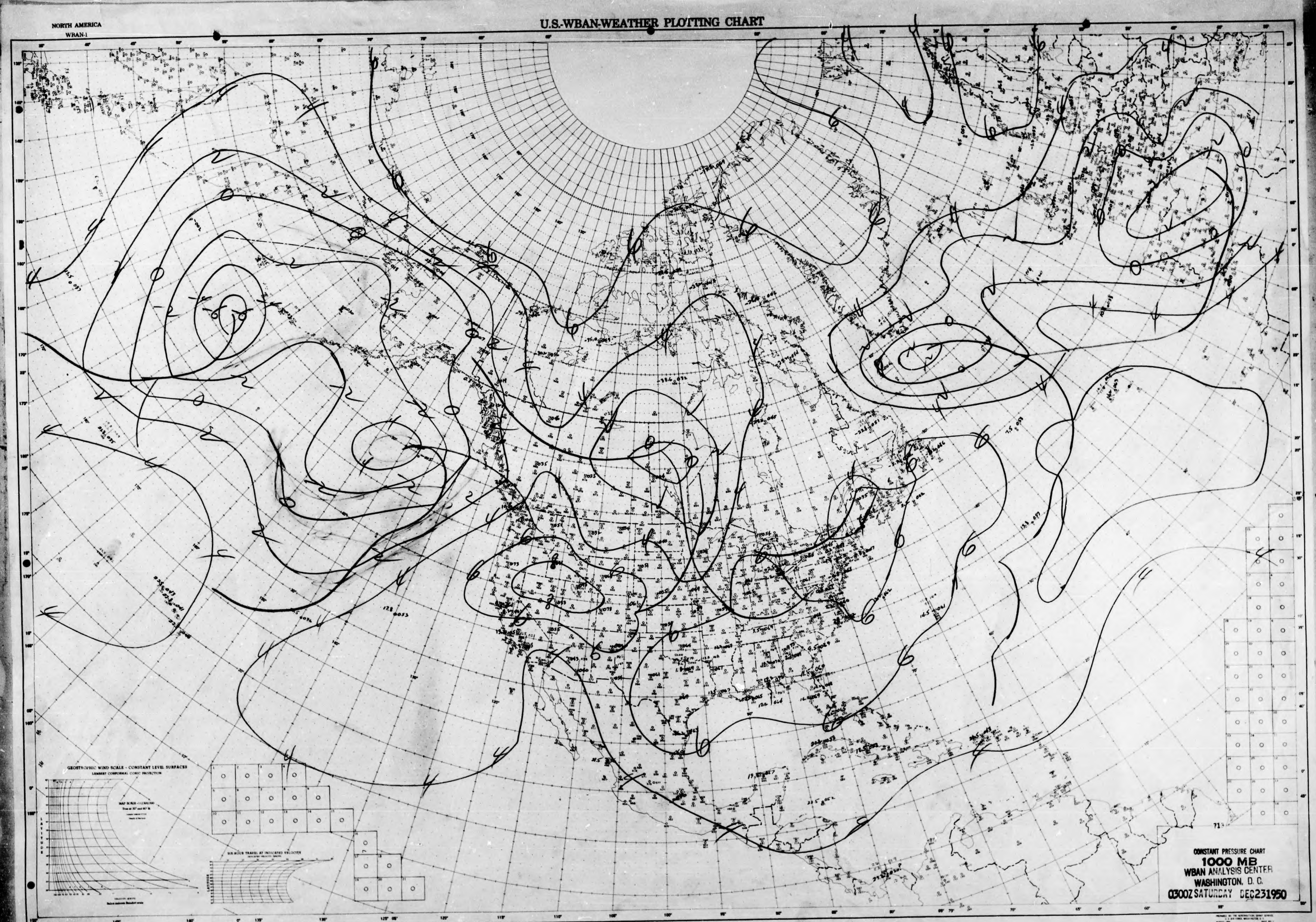
NORTH AMERICA
WBAN-1
U.S.-WBAN-WEATHER PLOTTING CHART
GEOSTROPHIC WIND SCALE - CONSTANT LEVEL SURFACES
LAMBERT CONFORMAL CONIC PROJECTION
SIX HOUR TRAVEL AT INDICATED VELOCITY
CONSTANT PRESSURE CHART
1000 MB
WBAN ANALYSIS CENTER
WASHINGTON, D.C.
0300Z SATURDAY DEC 23 1950

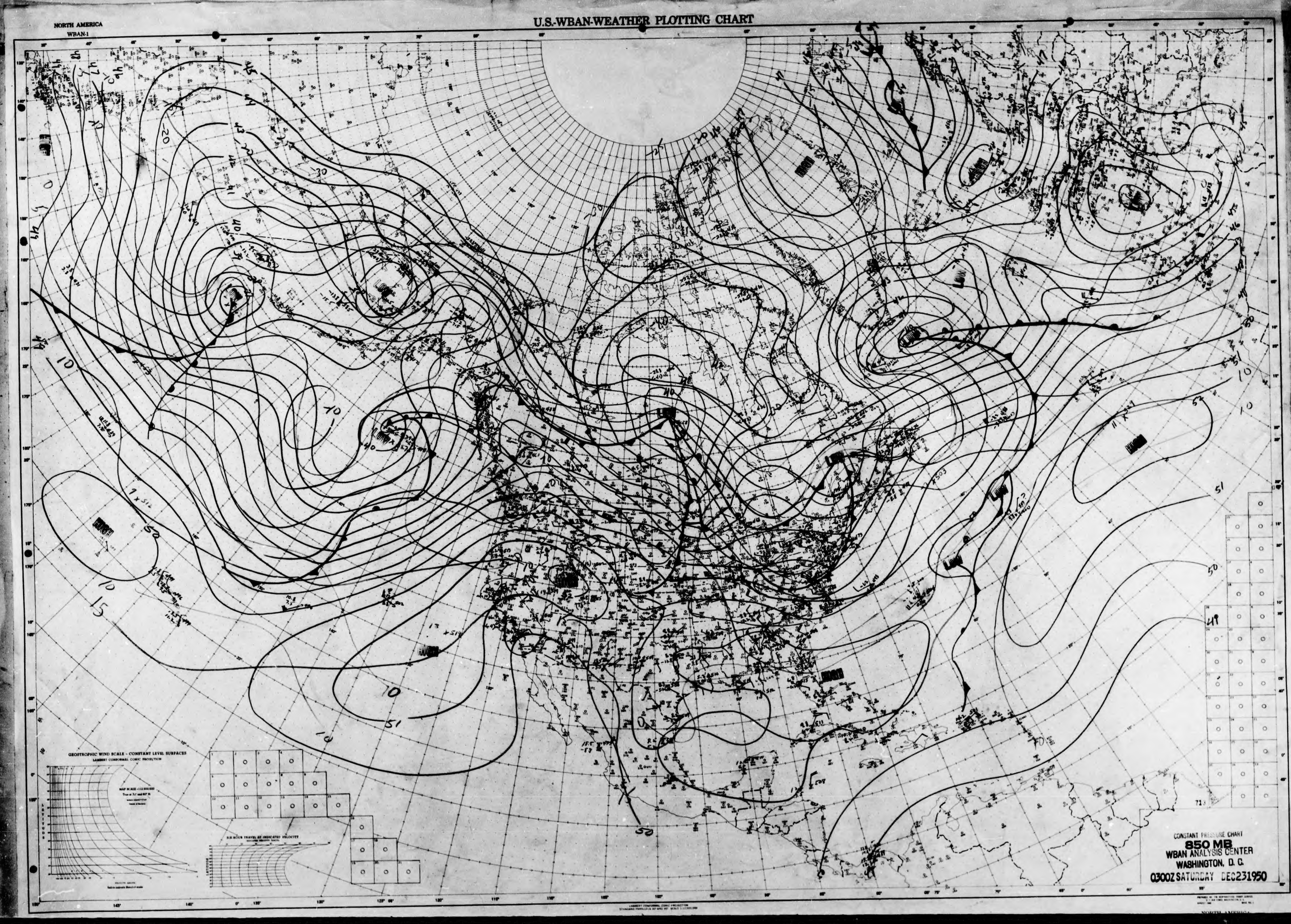
NORTH AMERICA
WBAN-1
U.S.-WBAN-WEATHER PLOTTING CHART
GEOSTROPHIC WIND SCALE - CONSTANT LEVEL SURFACES
LAMBERT CONFORMAL CONIC PROJECTION
CONSTANT PRESSURE CHART
850 MB
WBAN ANALYSIS CENTER
WASHINGTON, D. C.
0300Z SATURDAY DEC 23 1950

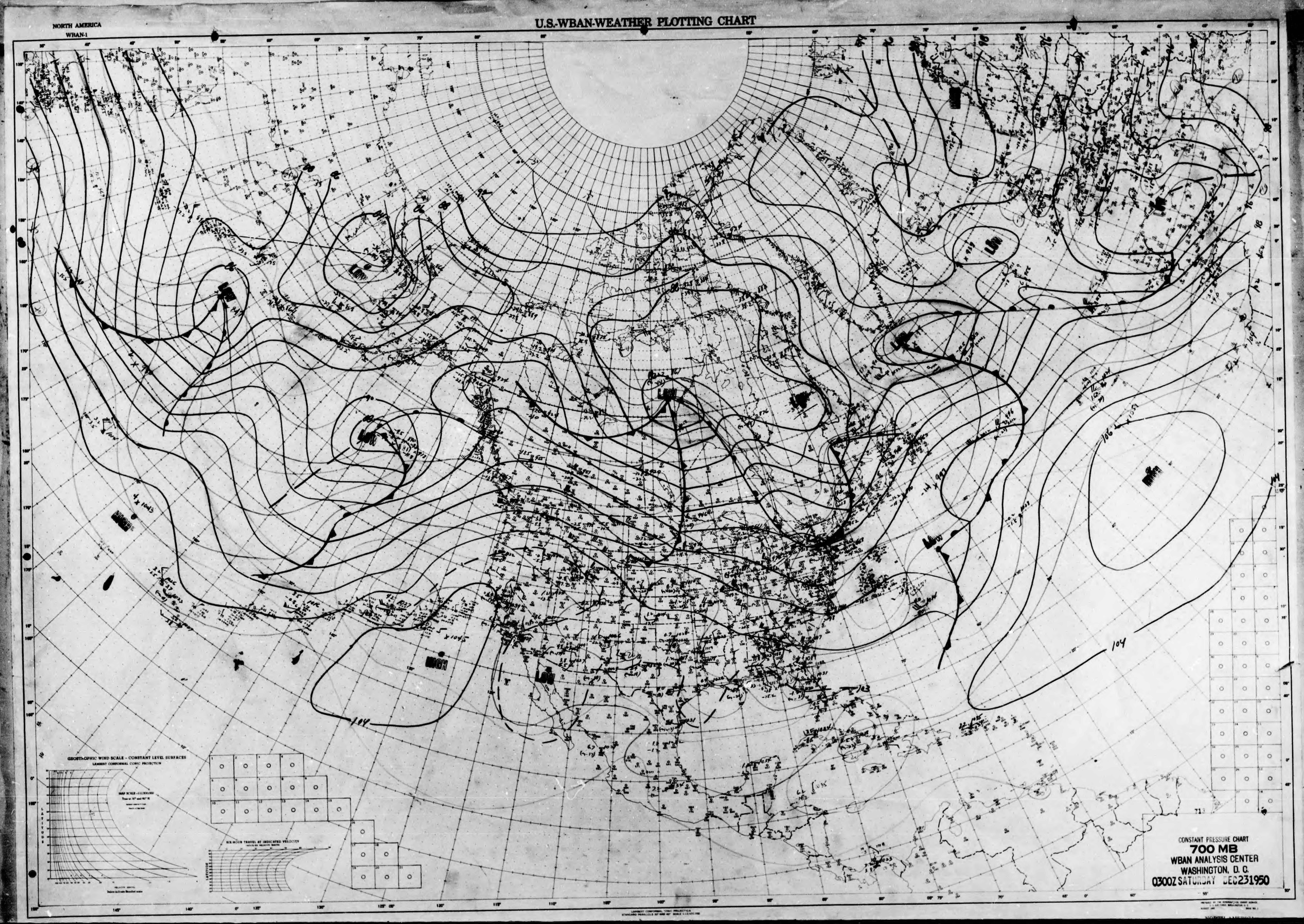

U.S.-WBAN-WEATHER PLOTTING CHART
NORTH AMERICA
WBAN-1
LOW
HIGH
104
106
GEOSTROPHIC WIND SCALE - CONSTANT LEVEL SURFACES
LAMBERT CONFORMAL CONIC PROJECTION
713
CONSTANT PRESSURE CHART
700 MB
WBAN ANALYSIS CENTER
WASHINGTON, D. C.
0300Z SATURDAY DEC 23 1950

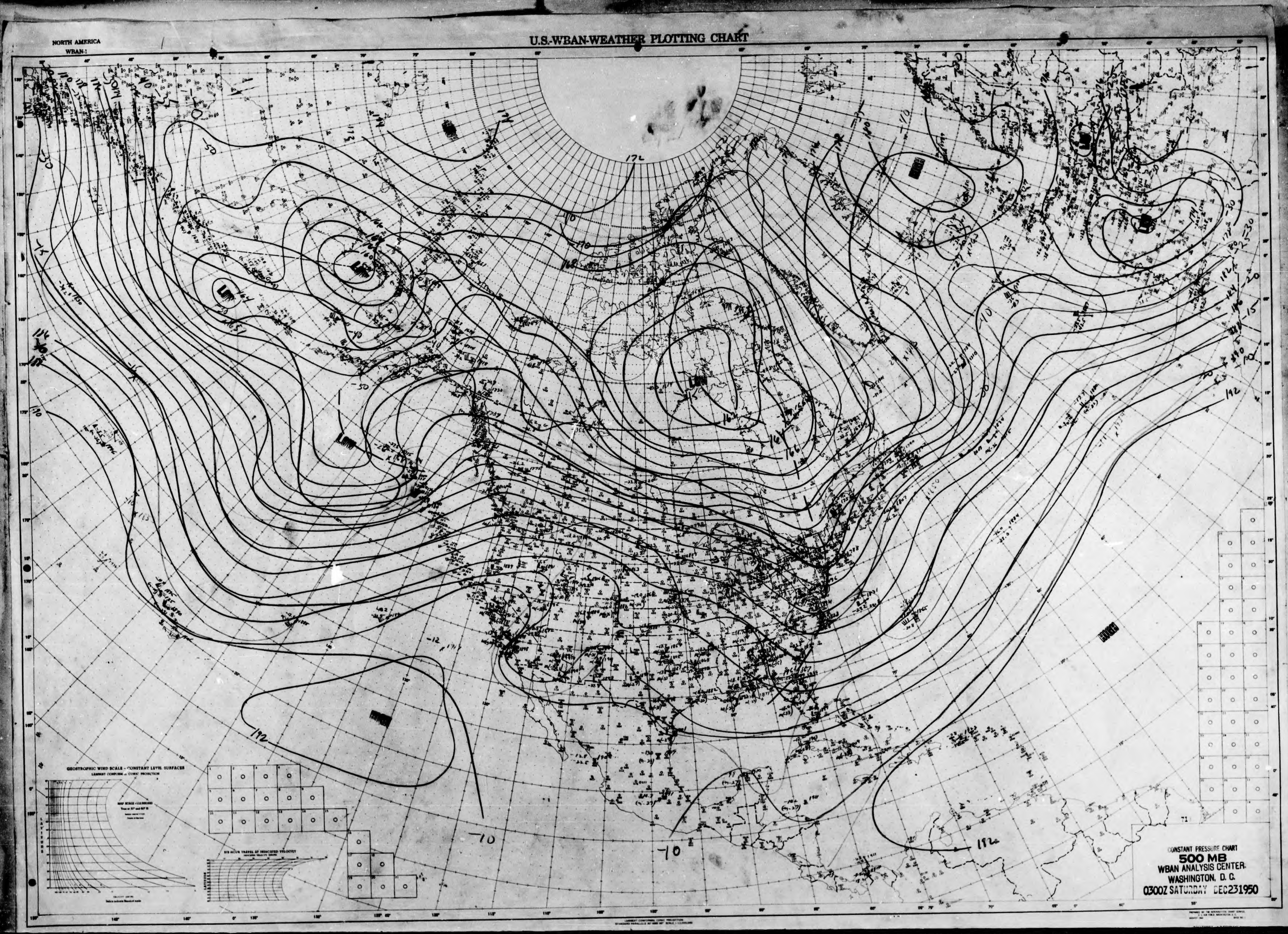

NORTH AMERICA
WBAN-1
U.S.-WBAN-WEATHER PLOTTING CHART
GEOSTROPHIC WIND SCALE - CONSTANT LEVEL SURFACES
CONSTANT PRESSURE CHART
500 MB
WBAN ANALYSIS CENTER.
WASHINGTON, D. C.
0300Z SATURDAY DEC231950

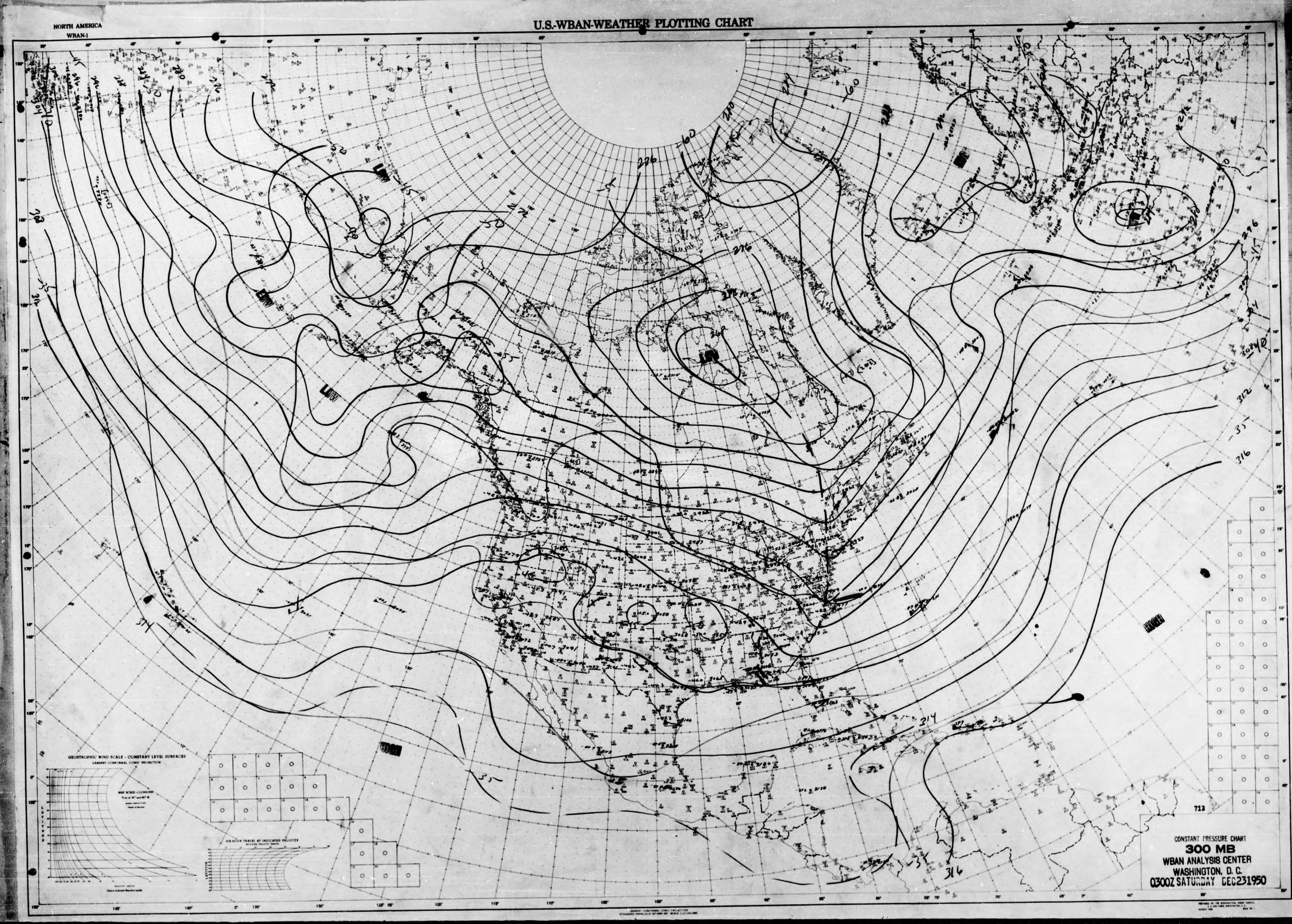
NORTH AMERICA
WBAN-1
U.S.-WBAN-WEATHER PLOTTING CHART
GEOSTROPHIC WIND SCALE - CONSTANT LEVEL SURFACES
LAMBERT CONFORMAL CONIC PROJECTION
SIX-HOUR TRAVEL AT INDICATED VELOCITY
713
CONSTANT PRESSURE CHART
300 MB
WBAN ANALYSIS CENTER
WASHINGTON, D. C.
0300Z SATURDAY DEC231950

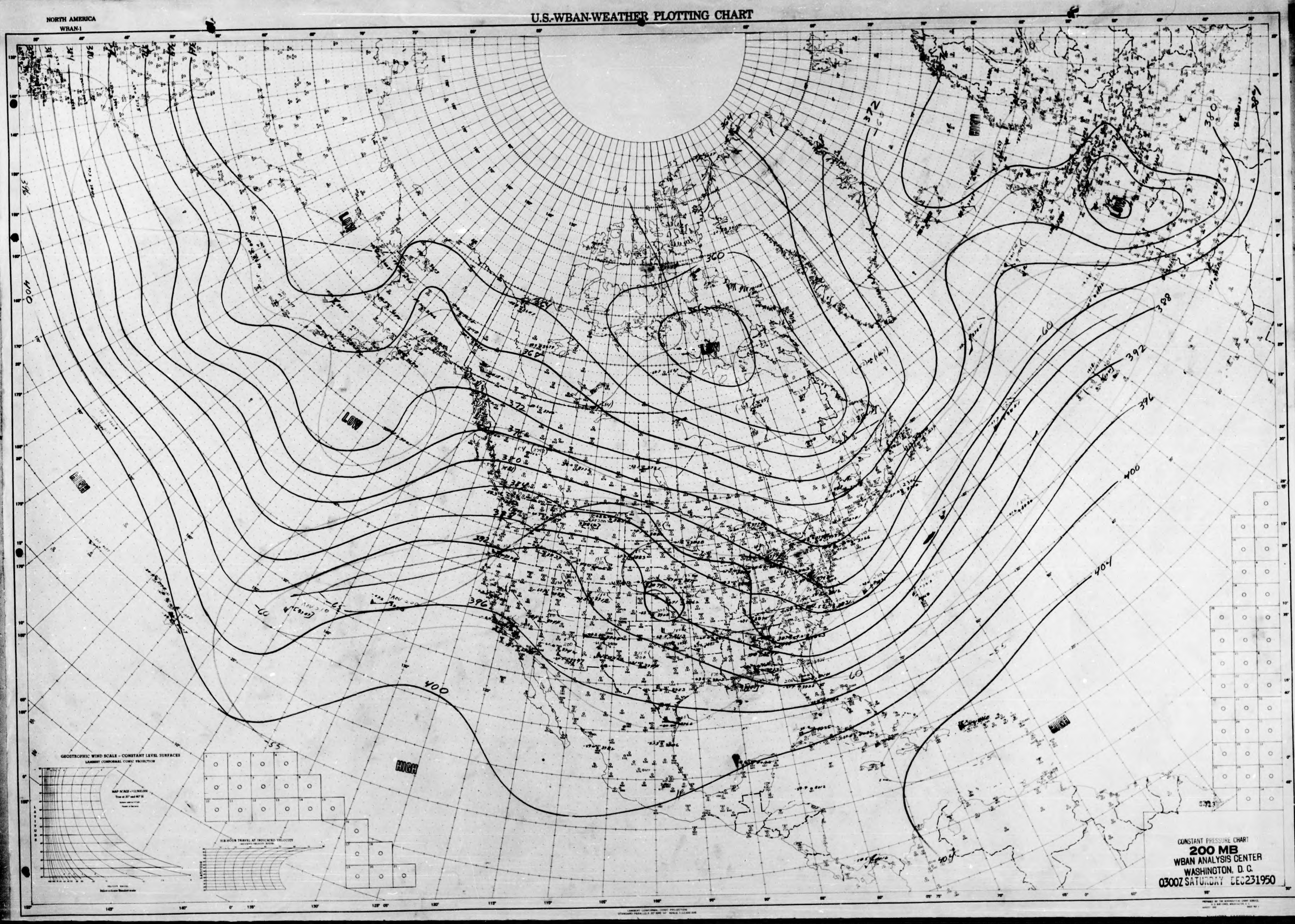

NORTH AMERICA
WBAN-1
U.S.-WBAN-WEATHER PLOTTING CHART
LOW
LOW
LOW
LOW
HIGH
HIGH
HIGH
GEOSTROPHIC WIND SCALE - CONSTANT LEVEL SURFACES
LAMBERT CONFORMAL CONIC PROJECTION
CONSTANT PRESSURE CHART
200 MB
WBAN ANALYSIS CENTER
WASHINGTON, D.C.
0300Z SATURDAY DEC 23 1950

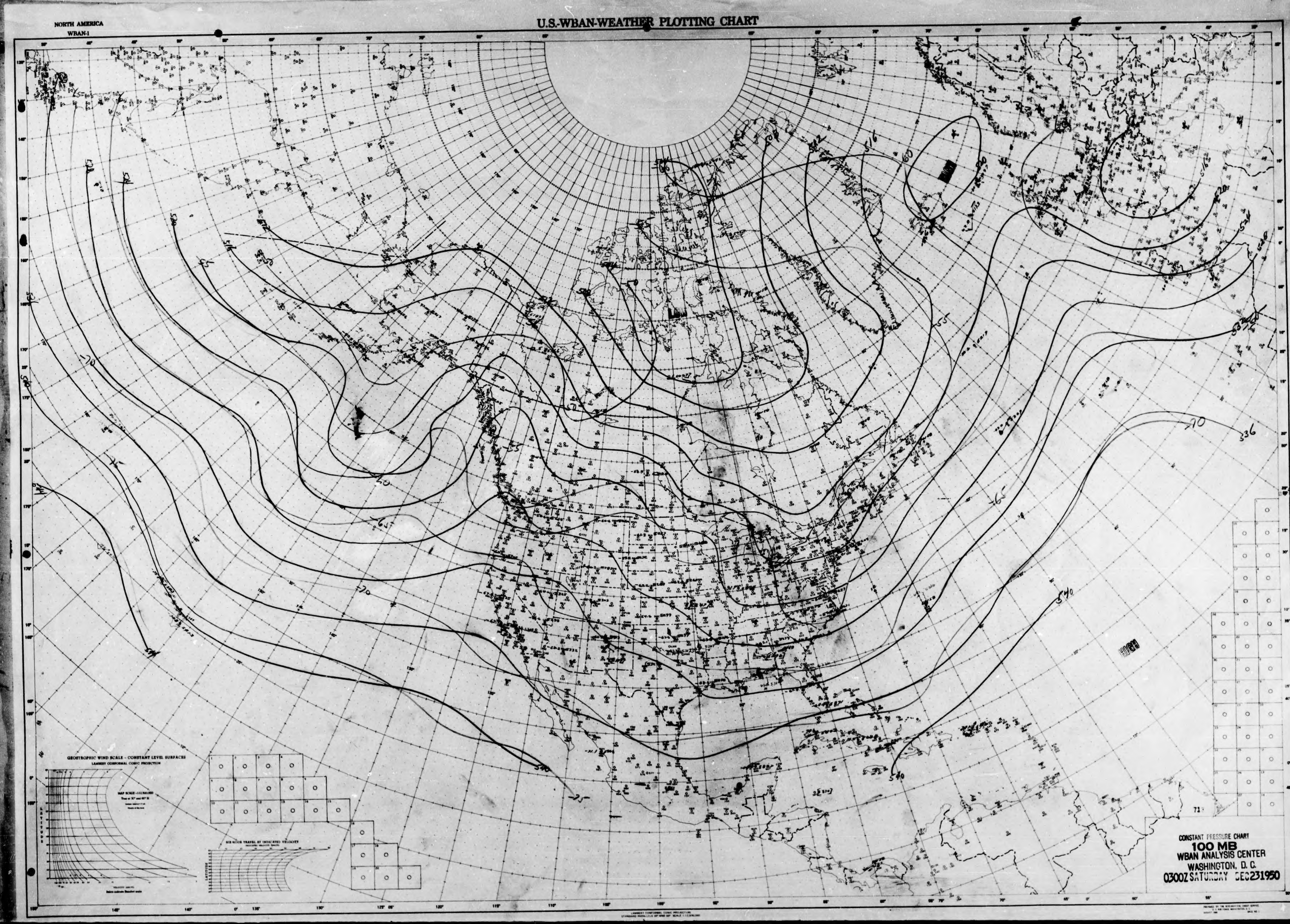
NORTH AMERICA
WBAN-1
U.S.-WBAN-WEATHER PLOTTING CHART
GEOSTROPHIC WIND SCALE - CONSTANT LEVEL SURFACES
LAMBERT CONFORMAL CONIC PROJECTION
CONSTANT PRESSURE CHART
100 MB
WBAN ANALYSIS CENTER
WASHINGTON, D. C.
0300Z SATURDAY DEC 23 1950

NORTH AMERICA
WBAN-1
U.S.-WBAN-WEATHER PLOTTING CHART
GEOSTROPHIC WIND SCALE - CONSTANT LEVEL SURFACES
LAMBERT CONFORMAL CONIC PROJECTION
SIX HOUR TRAVEL AT INDICATED VELOCITY
714
CONSTANT PRESSURE CHART
1000 MB
WBAN ANALYSIS CENTER
WASHINGTON, D. C.
1500Z SATURDAY DEC231950

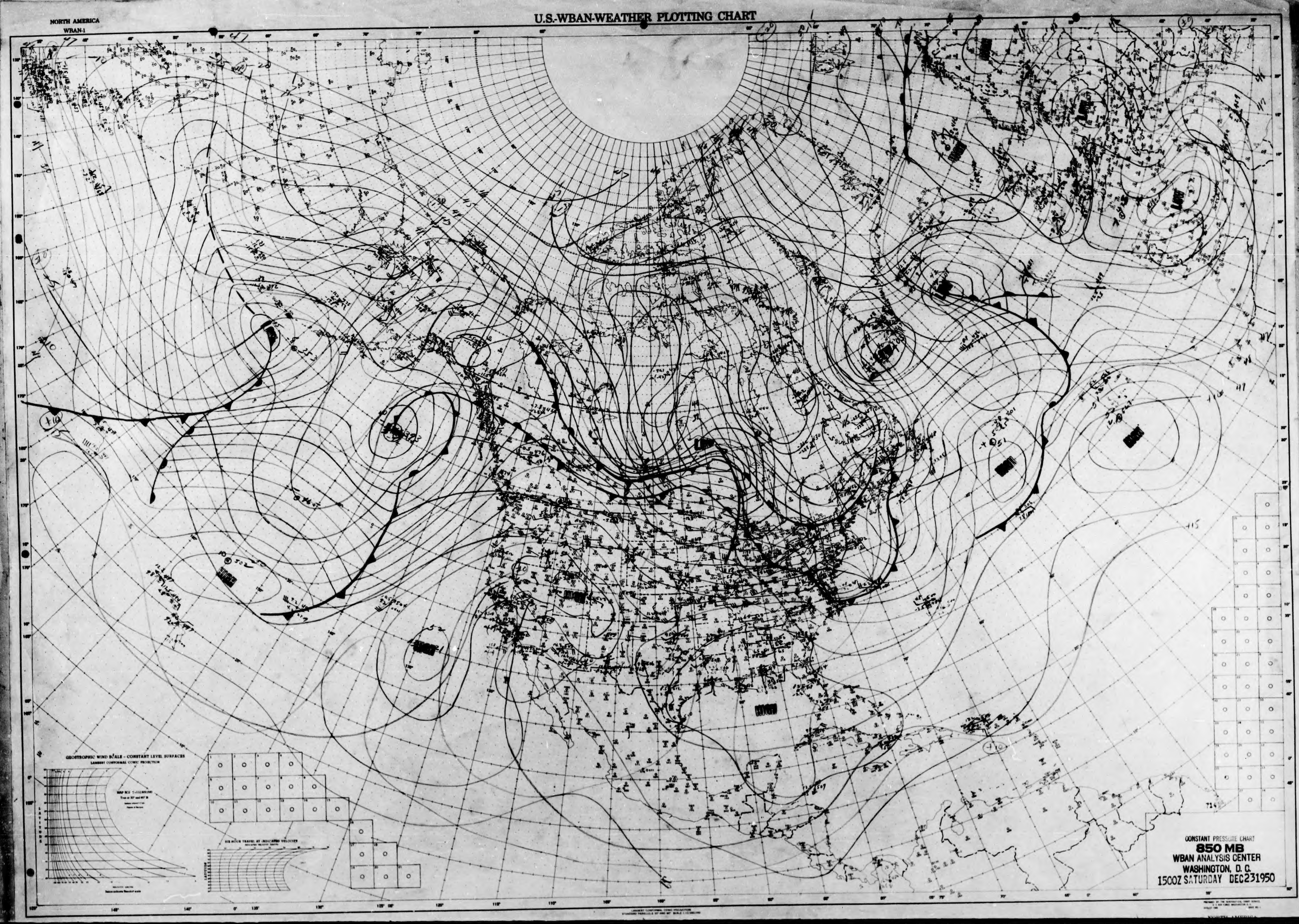
U.S.-WBAN-WEATHER PLOTTING CHART
NORTH AMERICA
WBAN-1
GEOSTROPHIC WIND SCALE - CONSTANT LEVEL SURFACES
LAMBERT CONFORMAL CONIC PROJECTION
CONSTANT PRESSURE CHART
850 MB
WBAN ANALYSIS CENTER
WASHINGTON, D. C.
1500Z SATURDAY DEC231950

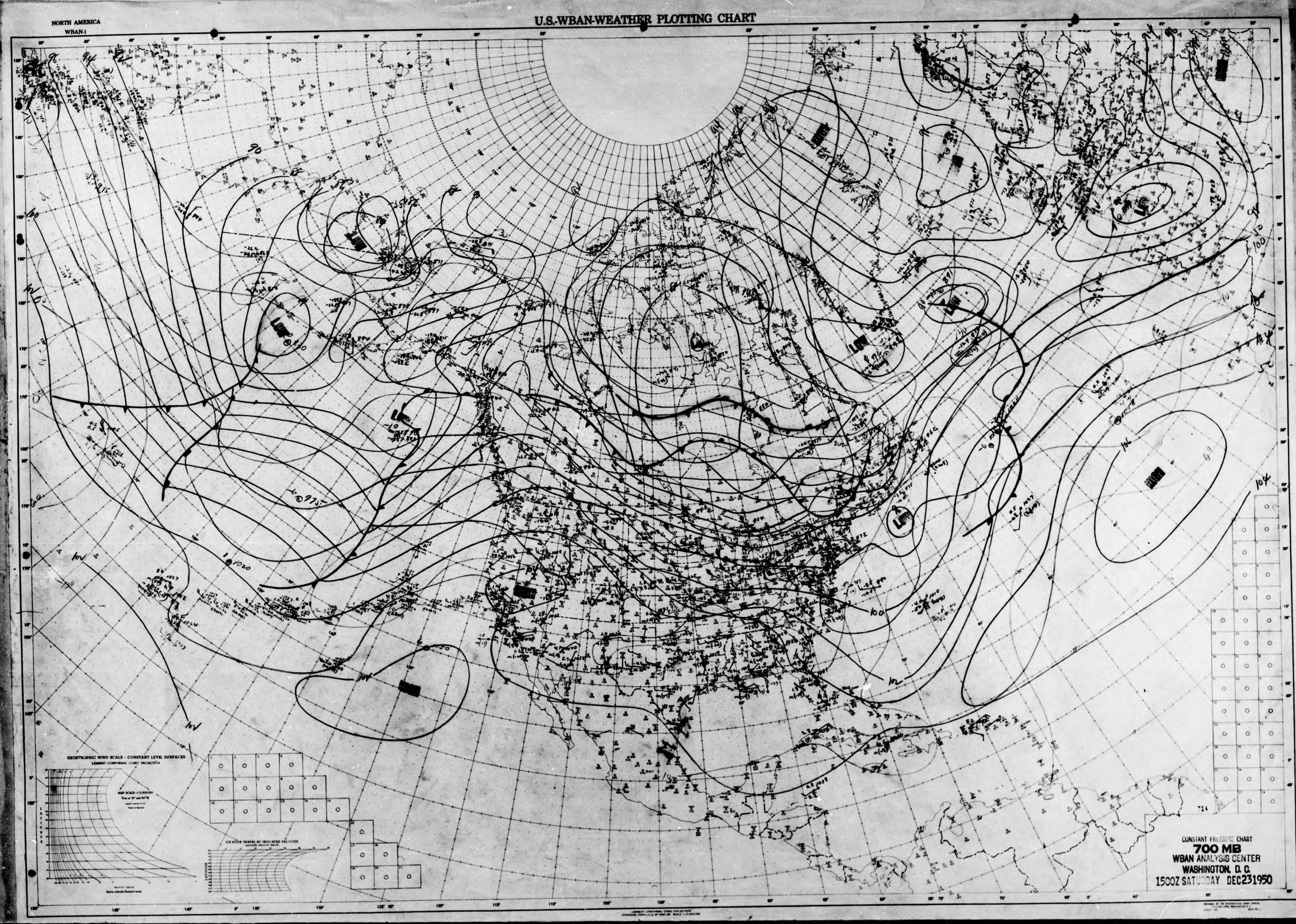
NORTH AMERICA
WBAN-1
U.S.-WBAN-WEATHER PLOTTING CHART
GEOSTROPHIC WIND SCALE - CONSTANT LEVEL SURFACES
LAMBERT CONFORMAL CONIC PROJECTION
SIX HOUR TRAVEL BY INDICATED VELOCITY
CONSTANT PRESSURE CHART
700 MB
WBAN ANALYSIS CENTER
WASHINGTON, D. C.
1500Z SATURDAY DEC 23 1950

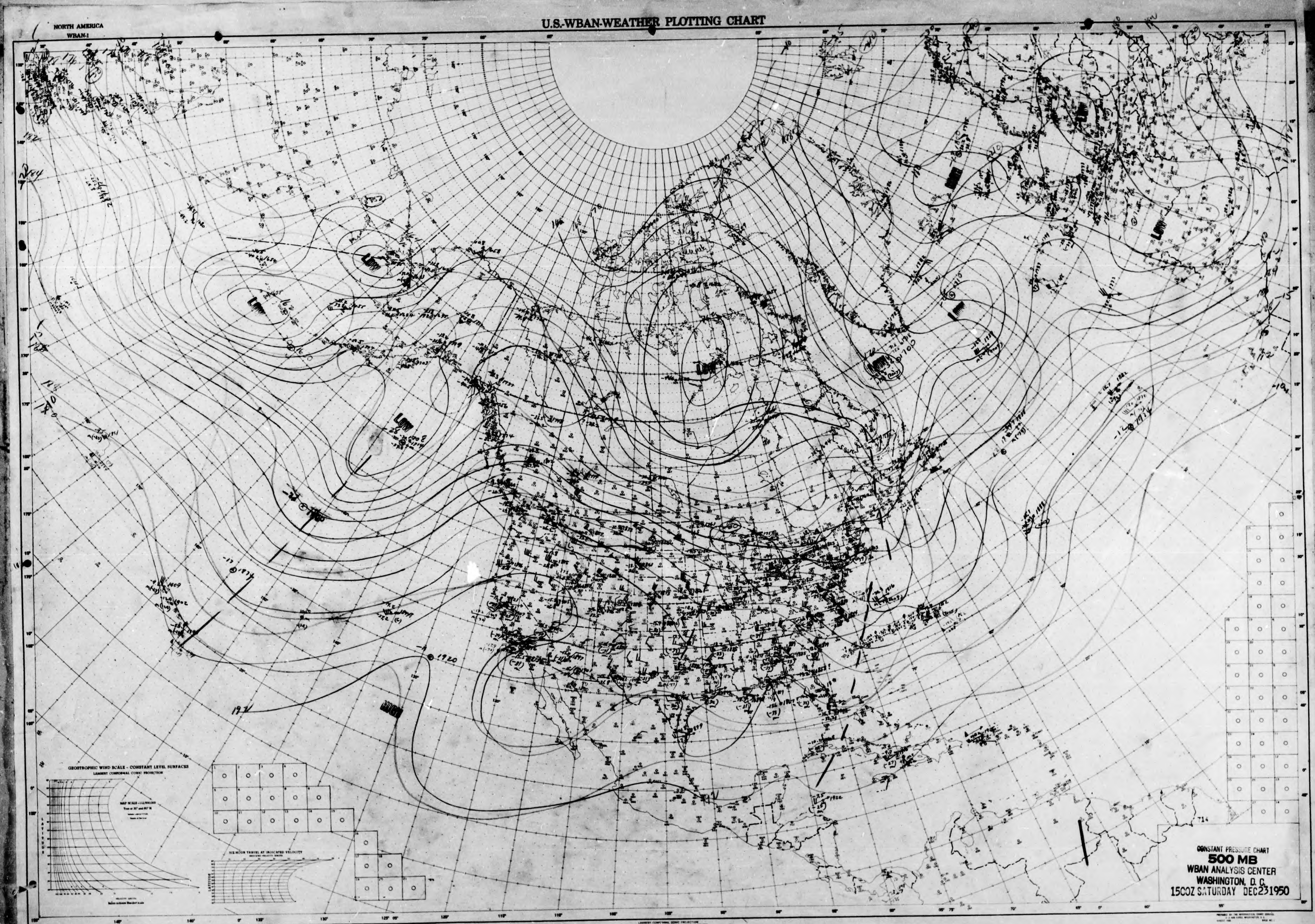
NORTH AMERICA
WBAN-1
U.S.-WBAN-WEATHER PLOTTING CHART
GEOSTROPHIC WIND SCALE - CONSTANT LEVEL SURFACES
LAMBERT CONFORMAL CONIC PROJECTION
SIX-HOUR TRAVEL AT INDICATED VELOCITY
CONSTANT PRESSURE CHART
500 MB
WBAN ANALYSIS CENTER
WASHINGTON, D. C.
15COZ SATURDAY DEC231950

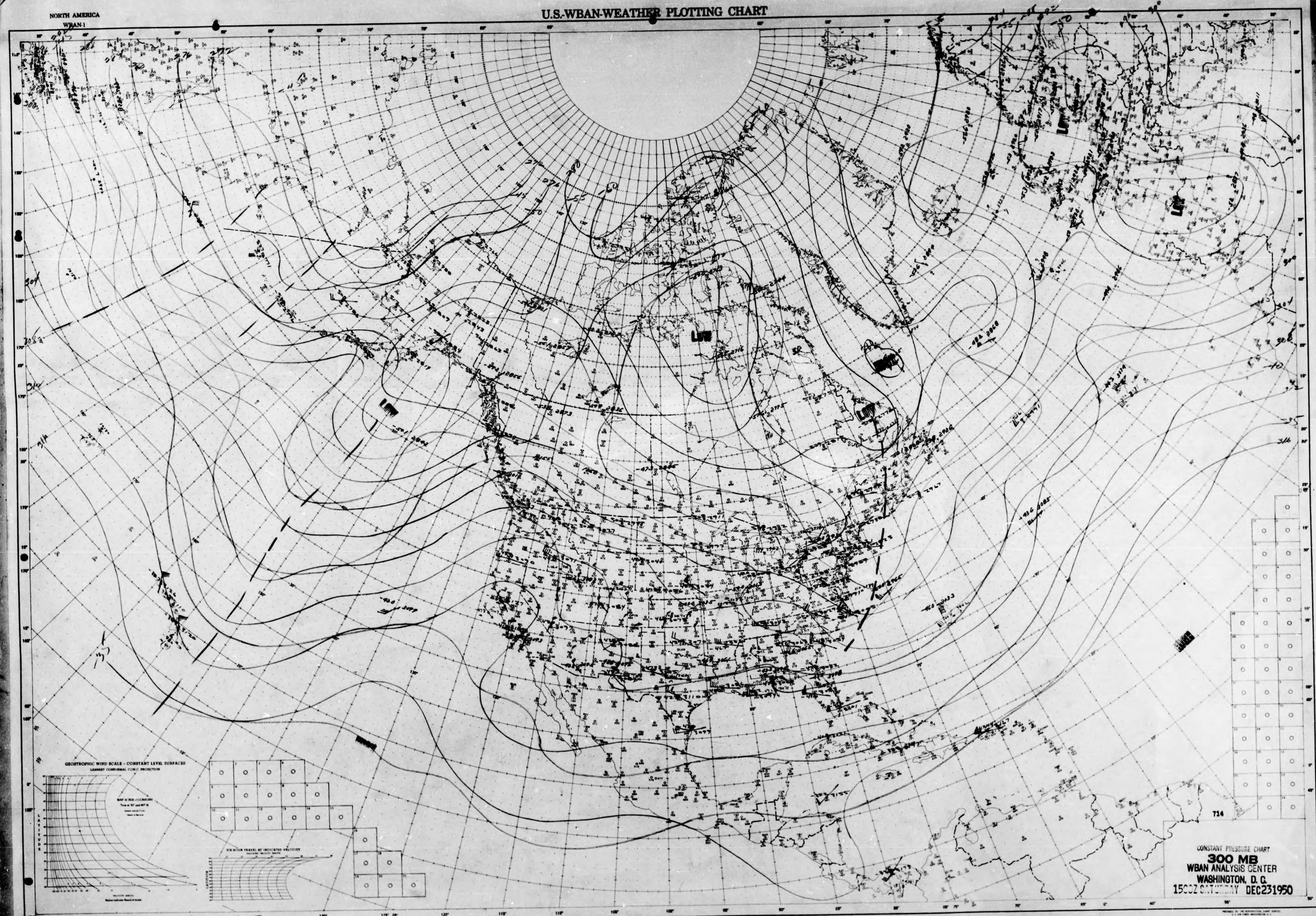

NORTH AMERICA
WBAN-1
U.S.-WBAN-WEATHER PLOTTING CHART
LOW
LOW
LOW
LOW
LOW
GEOSTROPHIC WIND SCALE - CONSTANT LEVEL SURFACES
LAMBERT CONFORMAL CONIC PROJECTION
714
CONSTANT PRESSURE CHART
300 MB
WBAN ANALYSIS CENTER
WASHINGTON, D. C.
1500Z SATURDAY DEC231950

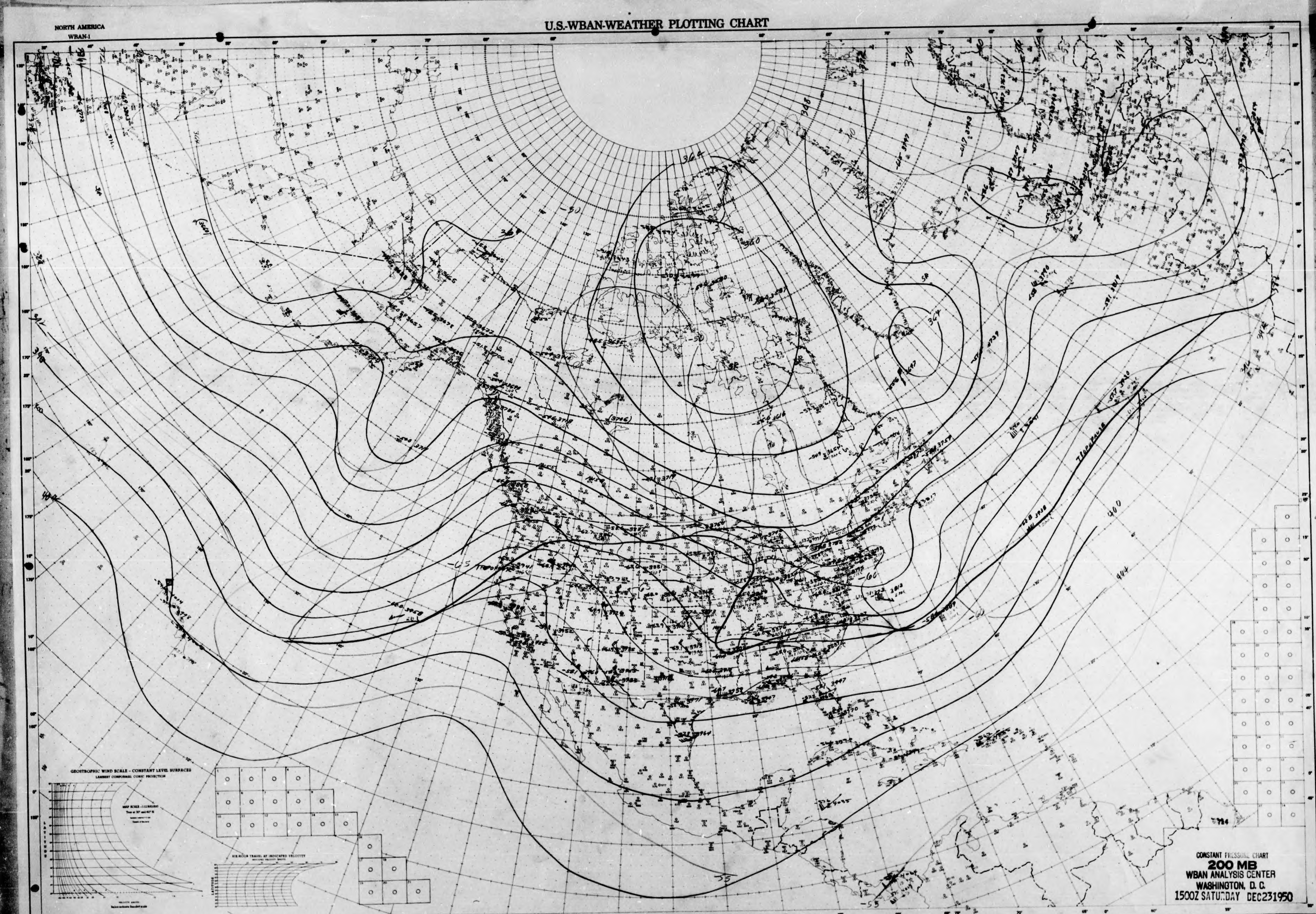

U.S.-WBAN-WEATHER PLOTTING CHART
NORTH AMERICA
WBAN-1
GEOSTROPHIC WIND SCALE - CONSTANT LEVEL SURFACES
LAMBERT CONFORMAL CONIC PROJECTION
SIX-HOUR TRAVEL AT INDICATED VELOCITY
CONSTANT PRESSURE CHART
200 MB
WBAN ANALYSIS CENTER
WASHINGTON, D.C.
1500Z SATURDAY DEC 23 1950

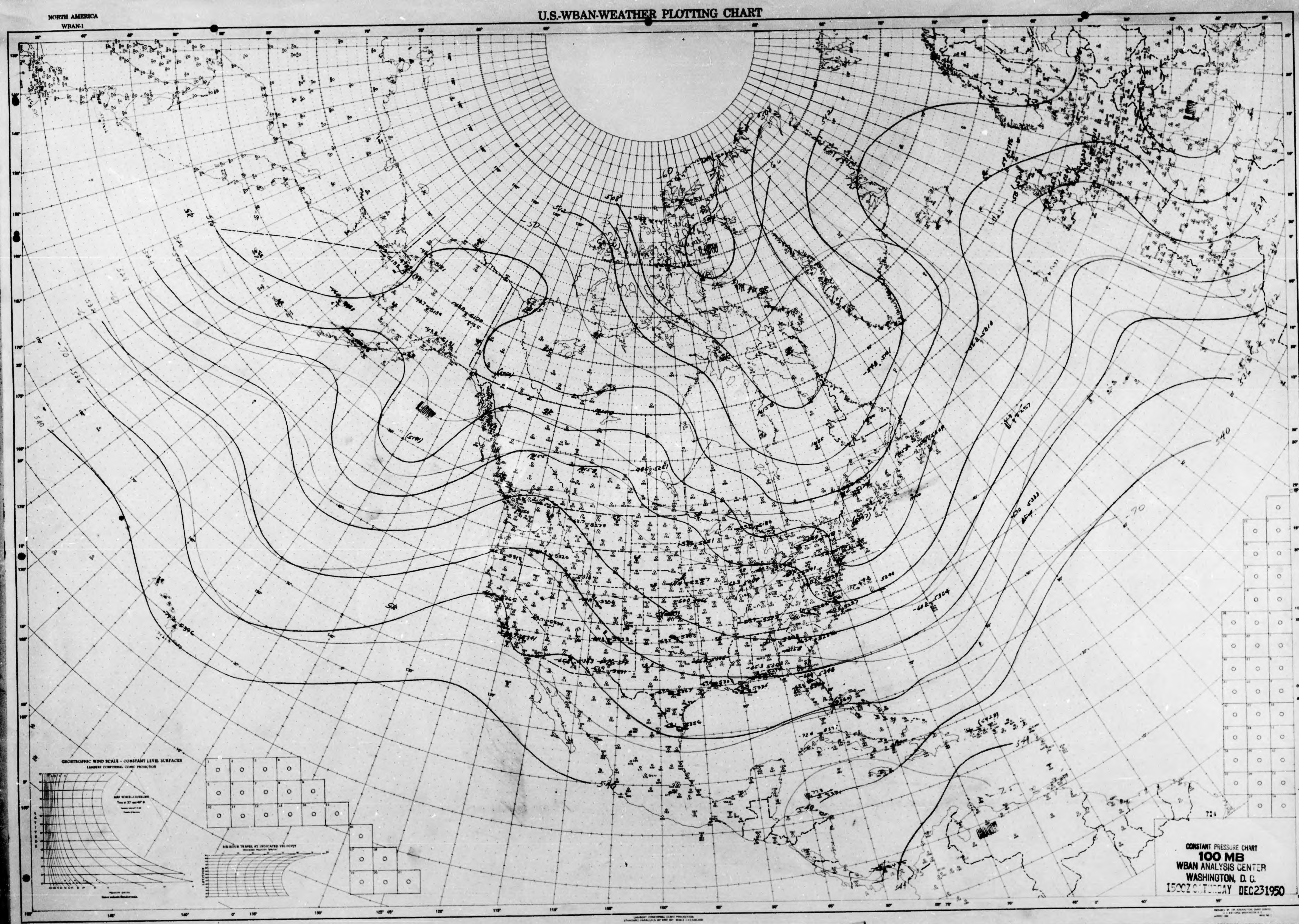
NORTH AMERICA
WBAN-1
U.S.-WBAN-WEATHER PLOTTING CHART
LOW
LOW
LOW
GEOSTROPHIC WIND SCALE - CONSTANT LEVEL SURFACES
LAMBERT CONFORMAL CONIC PROJECTION
SIX-HOUR TRAVEL AT INDICATED VELOCITY
714
CONSTANT PRESSURE CHART
100 MB
WBAN ANALYSIS CENTER
WASHINGTON, D. C.
1500Z SATURDAY DEC231950

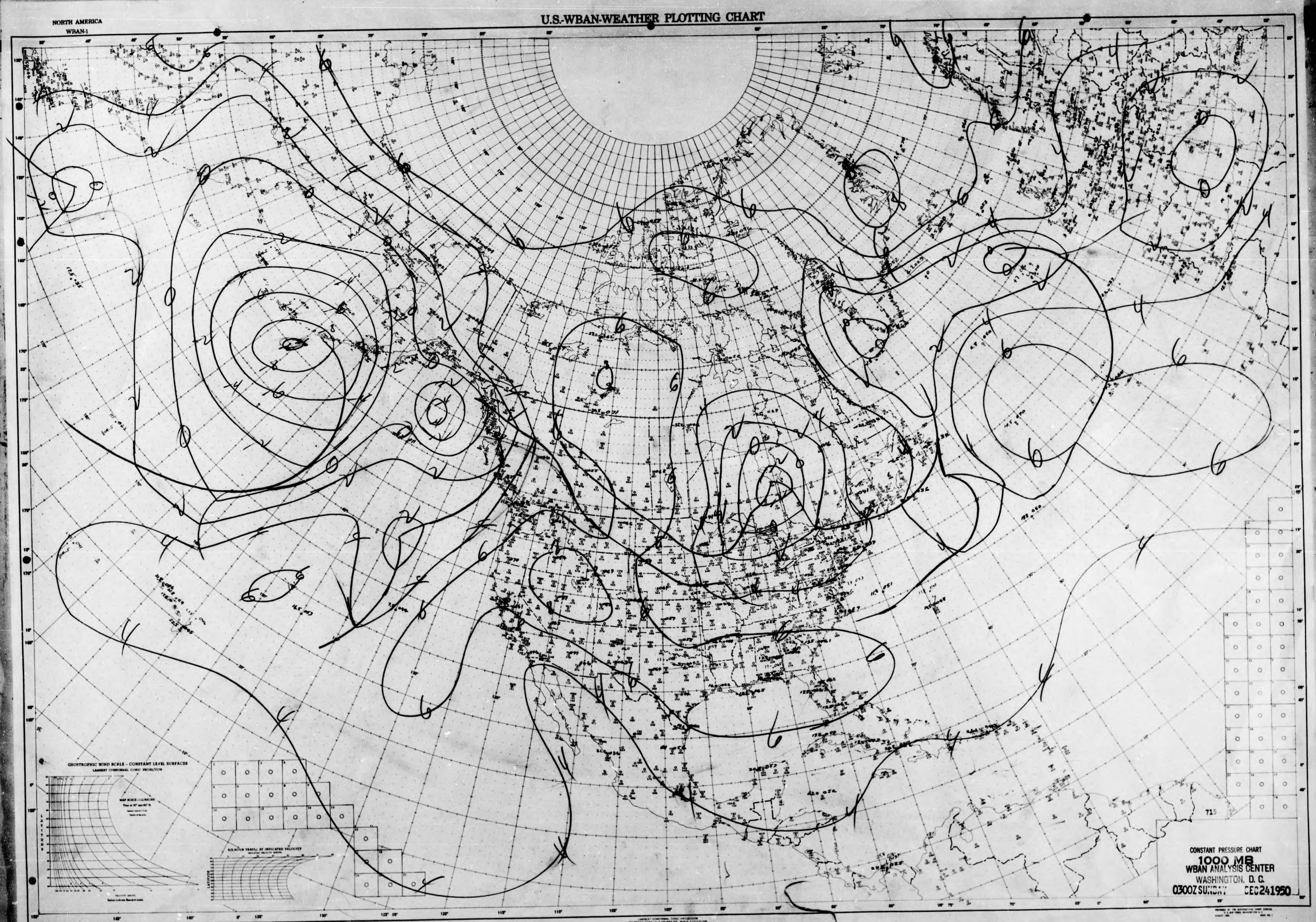

NORTH AMERICA
WBAN-1
U.S.-WBAN-WEATHER PLOTTING CHART
GEOSTROPHIC WIND SCALE - CONSTANT LEVEL SURFACES
LAMBERT CONFORMAL CONIC PROJECTION
715
CONSTANT PRESSURE CHART
1000 MB
WBAN ANALYSIS CENTER
WASHINGTON, D. C.
0300Z SUNDAY DEC 24 1950

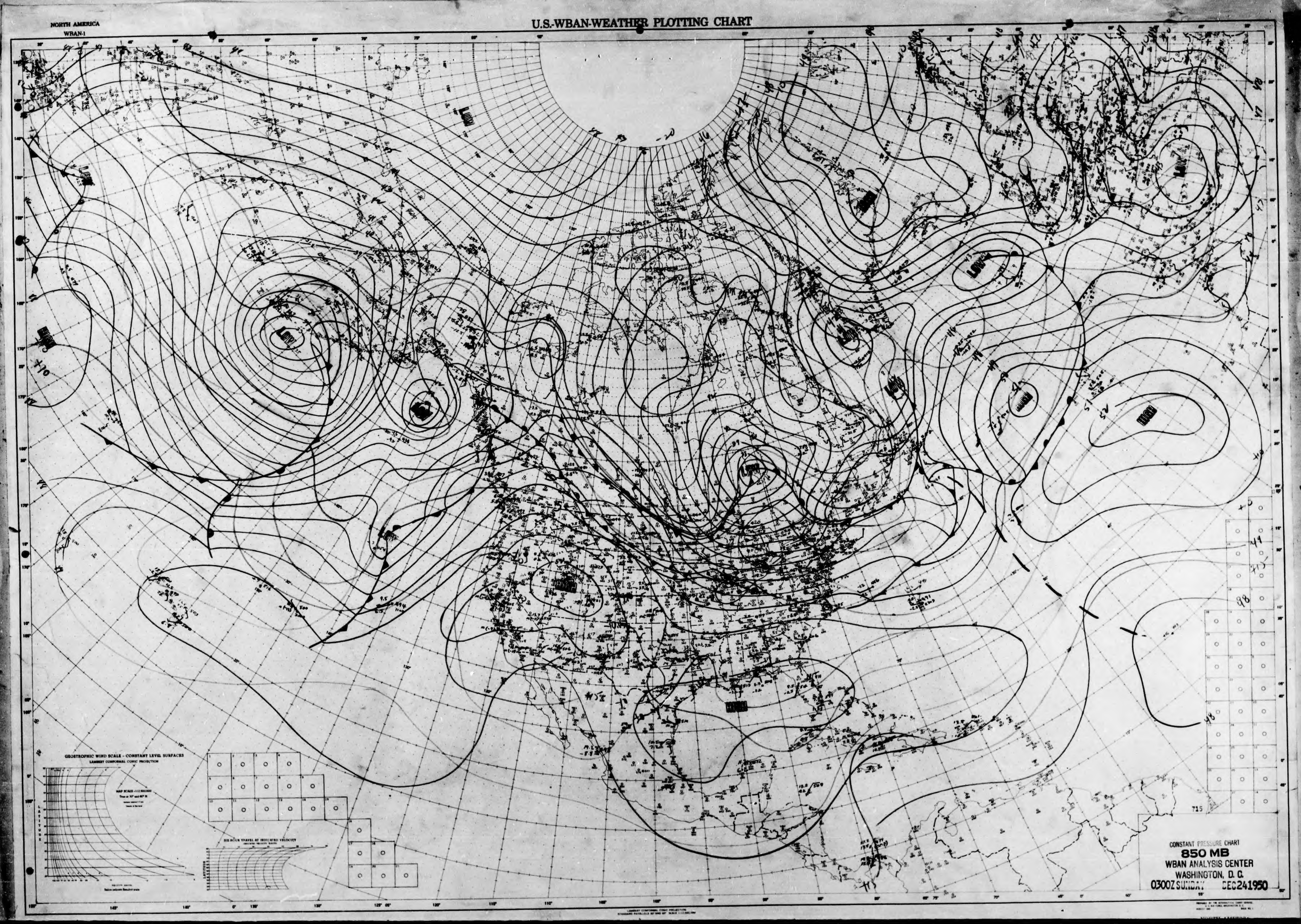
NORTH AMERICA
WBAN-1
U.S.-WBAN-WEATHER PLOTTING CHART
LOW
GEOSTROPHIC WIND SCALE - CONSTANT LEVEL SURFACES
LAMBERT CONFORMAL CONIC PROJECTION
715
CONSTANT PRESSURE CHART
850 MB
WBAN ANALYSIS CENTER
WASHINGTON, D. C.
0300Z SUNDAY DEC 24 1950

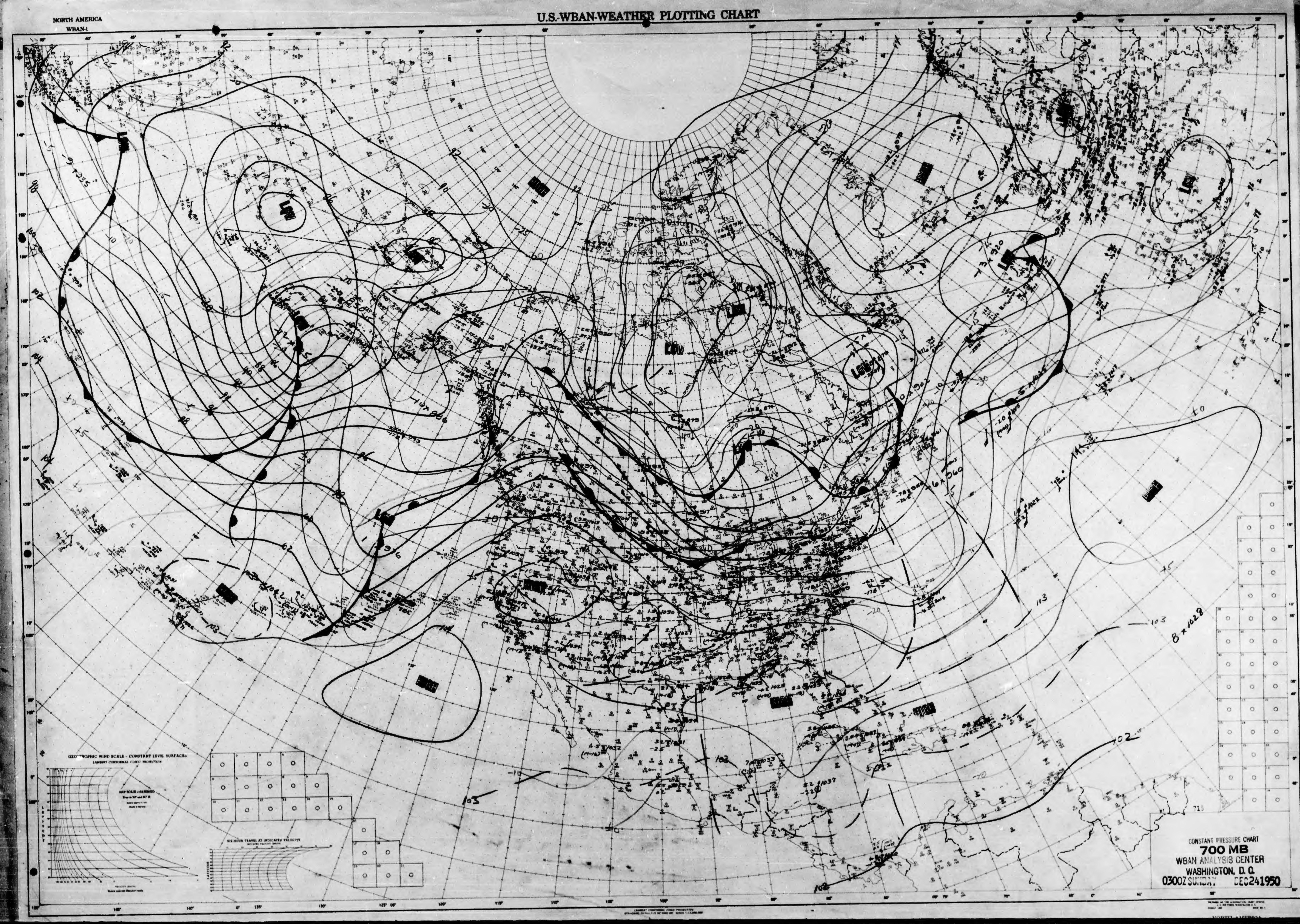
NORTH AMERICA
WBAN-1
U.S.-WBAN-WEATHER PLOTTING CHART
LOW
LOW
LOW
LOW
LOW
LOW
GEOSTROPHIC WIND SCALE - CONSTANT LEVEL SURFACES
LAMBERT CONFORMAL CONIC PROJECTION
SIX HOUR TRAVEL AT INDICATED VELOCITY
CONSTANT PRESSURE CHART
700 MB
WBAN ANALYSIS CENTER
WASHINGTON, D. C.
0300Z SUNDAY DEC241950

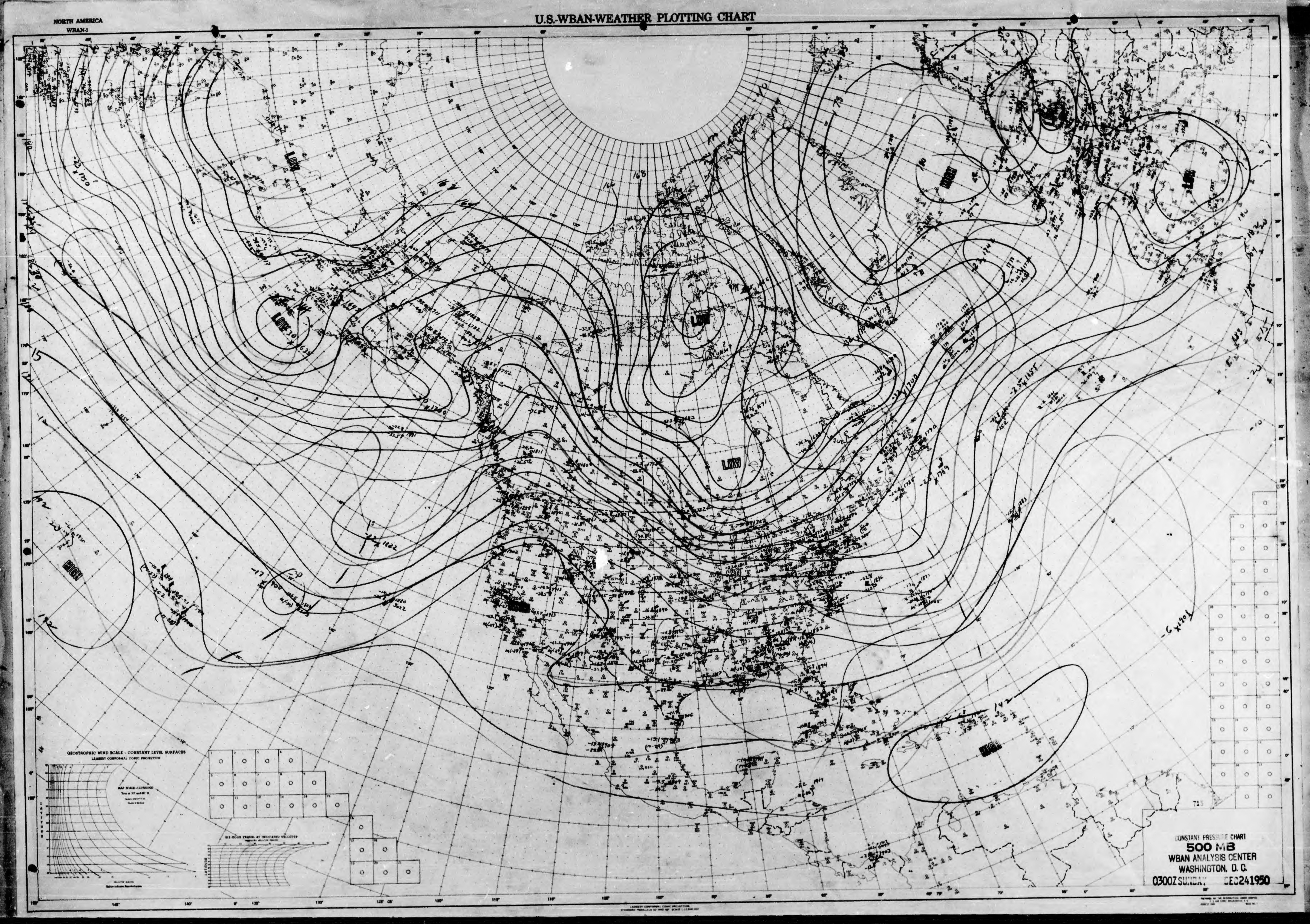
NORTH AMERICA
WBAN-1
U.S.-WBAN-WEATHER PLOTTING CHART
LOW
LOW
LOW
LOW
HIGH
HIGH
GEOSTROPHIC WIND SCALE - CONSTANT LEVEL SURFACES
LAMBERT CONFORMAL CONIC PROJECTION
SIX HOUR TRAVEL AT INDICATED VELOCITY
CONSTANT PRESSURE CHART
500 MB
WBAN ANALYSIS CENTER
WASHINGTON, D. C.
0300Z SUNDAY DEC 24 1950

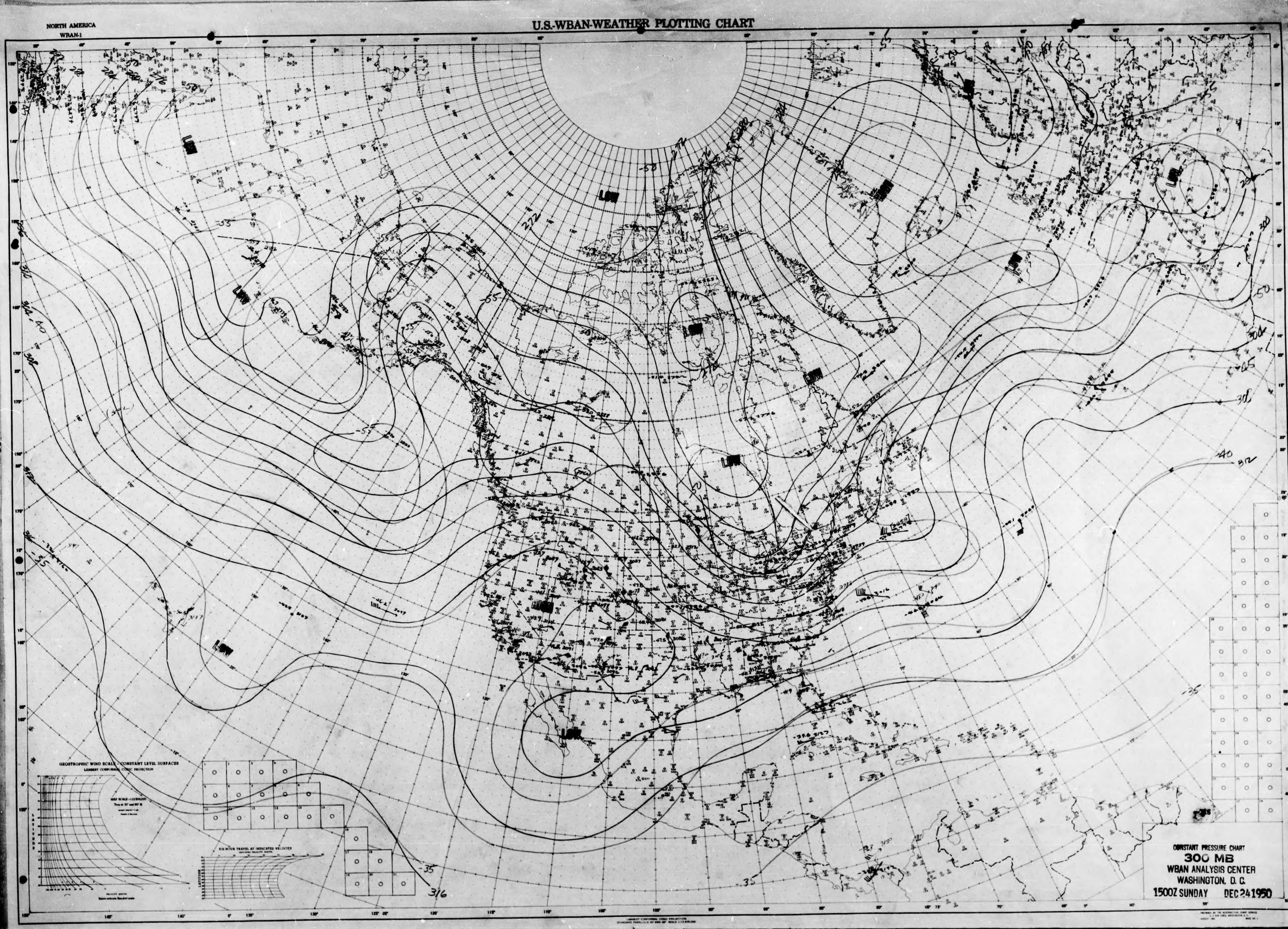
NORTH AMERICA
WBAN-1
U.S.-WBAN-WEATHER PLOTTING CHART
LOW
GEOSTROPHIC WIND SCALE - CONSTANT LEVEL SURFACES
LAMBERT CONFORMAL CONIC PROJECTION
CONSTANT PRESSURE CHART
300 MB
WBAN ANALYSIS CENTER
WASHINGTON, D.C.
1500Z SUNDAY DEC 24 1950

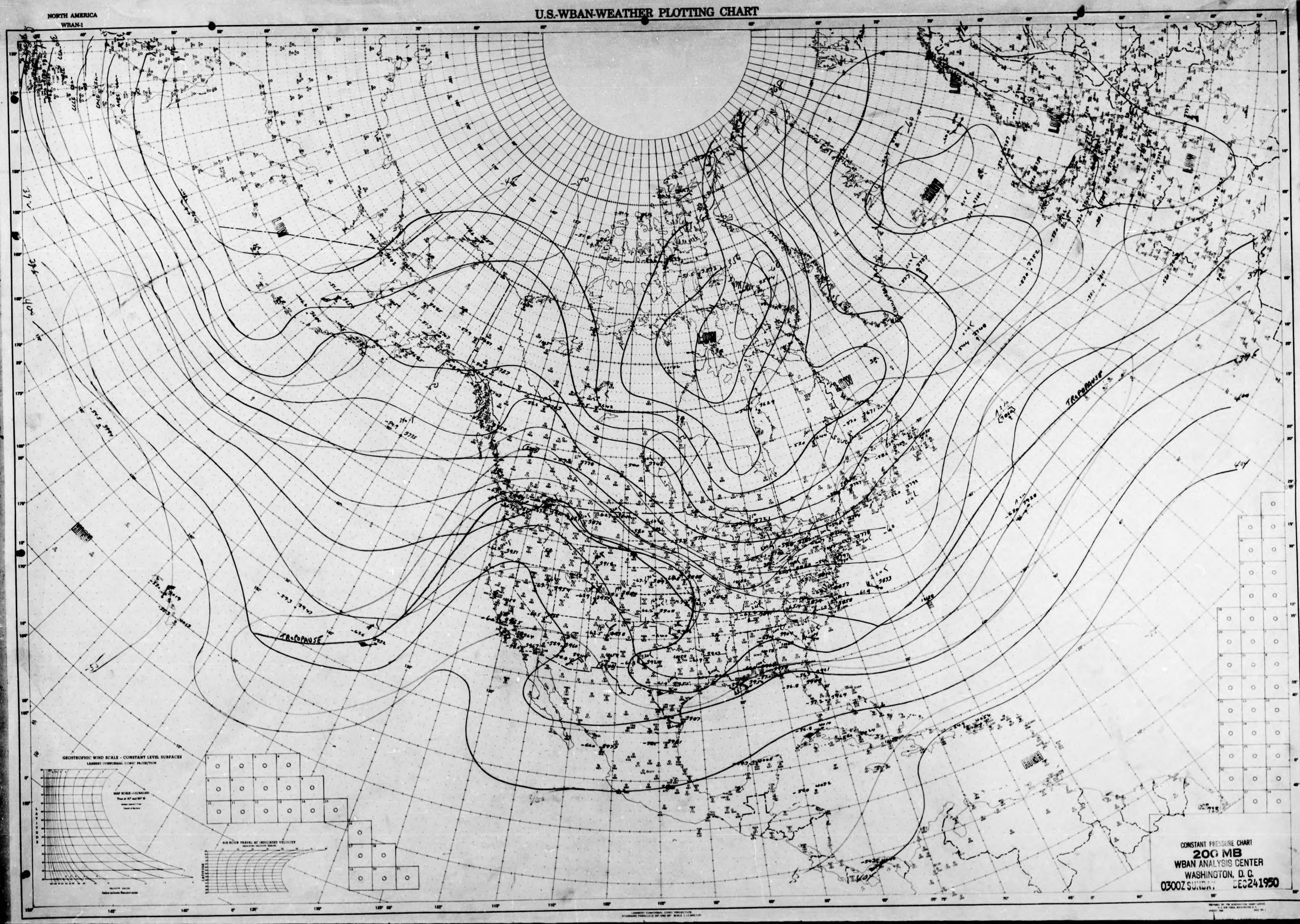

NORTH AMERICA
WBAN-1
U.S.-WBAN-WEATHER PLOTTING CHART
LOW
LOW
LOW
LOW
LOW
LOW
HIGH
HIGH
HIGH
TROPOPAUSE
TROPOPAUSE
TROPOPAUSE
GEOSTROPHIC WIND SCALE - CONSTANT LEVEL SURFACES
LAMBERT CONFORMAL CONIC PROJECTION
CONSTANT PRESSURE CHART
200 MB
WBAN ANALYSIS CENTER
WASHINGTON, D. C.
0300Z SUNDAY DEC241950

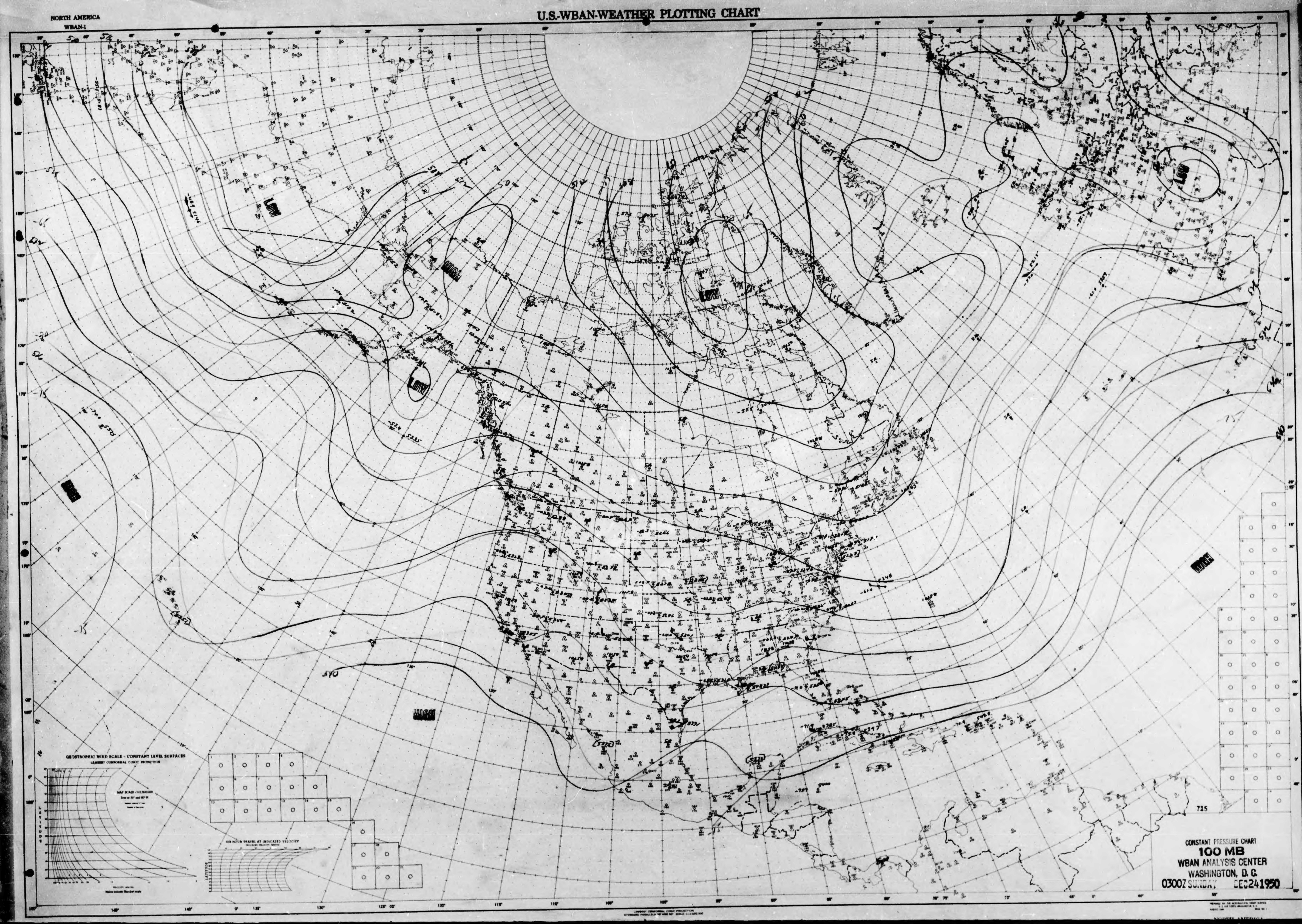
U.S.-WBAN-WEATHER PLOTTING CHART
NORTH AMERICA
WBAN-1
LOW
LOW
LOW
LOW
LOW
HIGH
HIGH
HIGH
HIGH
GEOSTROPHIC WIND SCALE - CONSTANT LEVEL SURFACES
LAMBERT CONFORMAL CONIC PROJECTION
715
CONSTANT PRESSURE CHART
100 MB
WBAN ANALYSIS CENTER
WASHINGTON, D. C.
0300Z SUNDAY DEC 24 1950

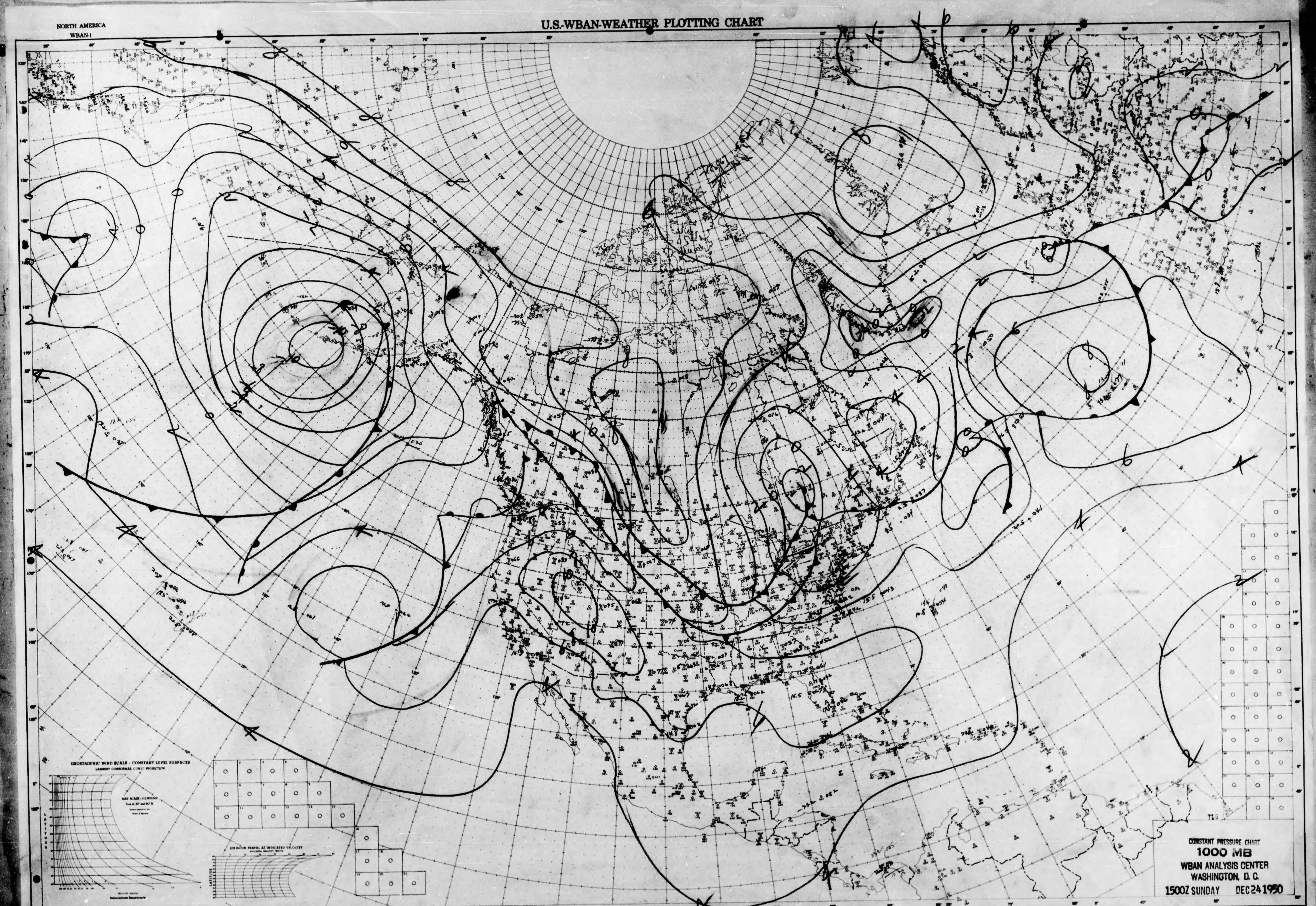

NORTH AMERICA
WBAN-1
U.S.-WBAN-WEATHER PLOTTING CHART
GEOSTROPHIC WIND SCALE - CONSTANT LEVEL SURFACES
LAMBERT CONFORMAL CONIC PROJECTION
CONSTANT PRESSURE CHART
1000 MB
WBAN ANALYSIS CENTER
WASHINGTON, D. C.
1500Z SUNDAY DEC 24 1950

U.S.-WBAN-WEATHER PLOTTING CHART
NORTH AMERICA
WBAN-1
GEOSTROPHIC WIND SCALE - CONSTANT LEVEL SURFACES
LAMBERT CONFORMAL CONIC PROJECTION
CONSTANT PRESSURE CHART
850 MB
WBAN ANALYSIS CENTER
WASHINGTON, D. C.
1500Z SUNDAY DEC 24 1950

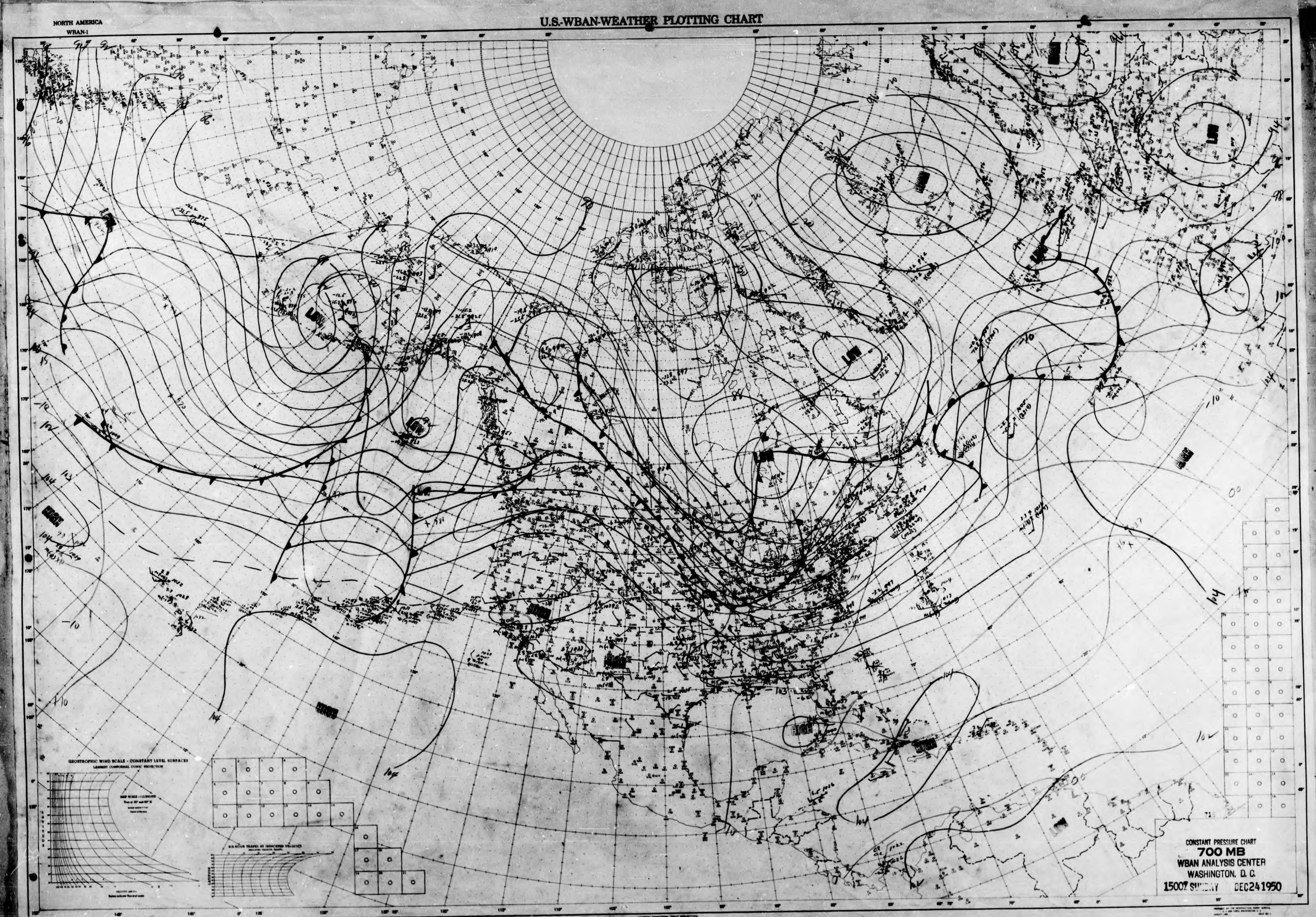

NORTH AMERICA
WBAN-1
U.S.-WBAN-WEATHER PLOTTING CHART
GEOSTROPHIC WIND SCALE - CONSTANT LEVEL SURFACES
CONSTANT PRESSURE CHART
700 MB
WBAN ANALYSIS CENTER
WASHINGTON, D. C.
1500Z SUNDAY DEC 24 1950

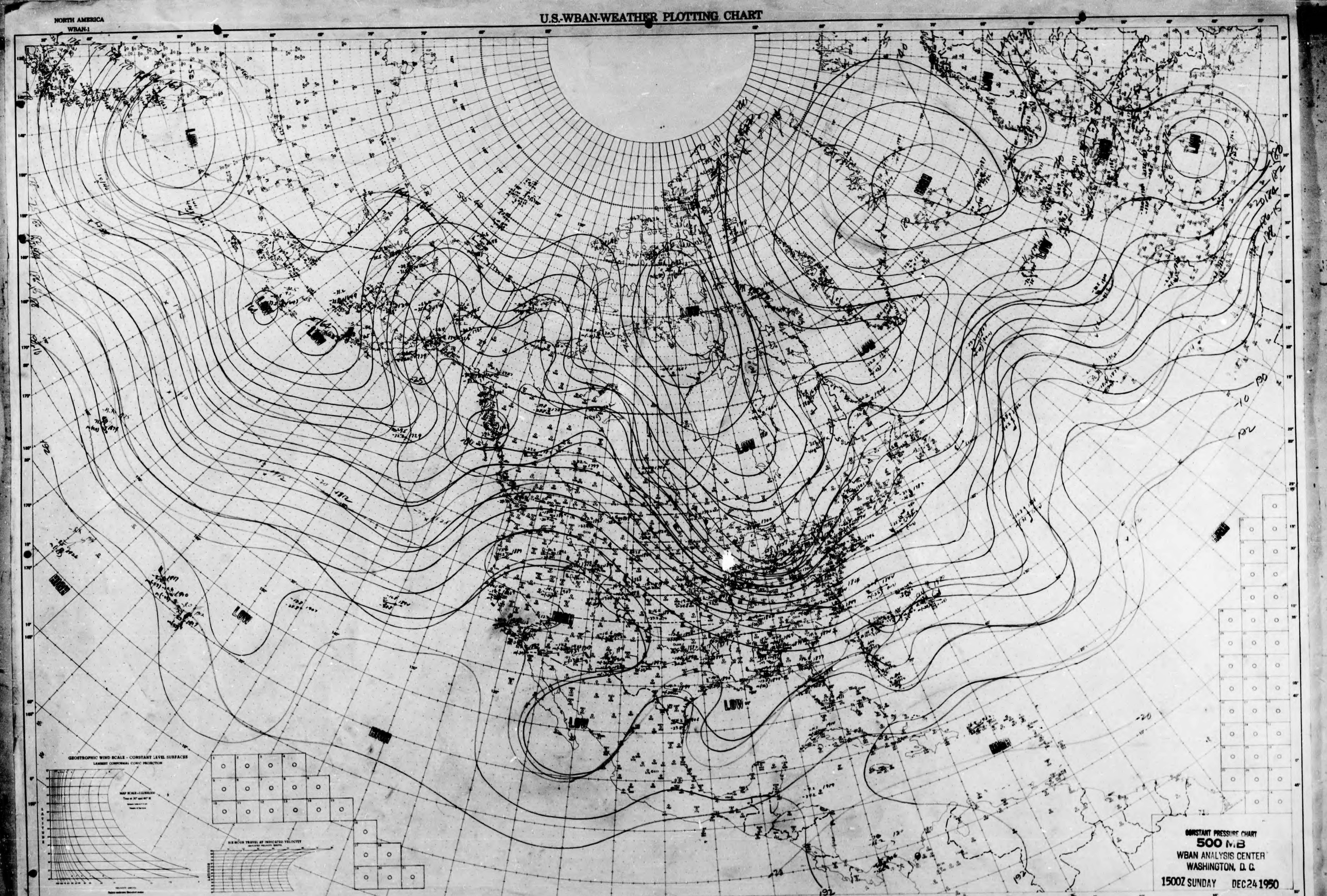

NORTH AMERICA
WBAN-1
U.S.-WBAN-WEATHER PLOTTING CHART
LOW
HIGH
GEOSTROPHIC WIND SCALE - CONSTANT LEVEL SURFACES
LAMBERT CONFORMAL CONIC PROJECTION
CONSTANT PRESSURE CHART
500 MB
WBAN ANALYSIS CENTER
WASHINGTON, D. C.
1500Z SUNDAY DEC 24 1950

NORTH AMERICA
WBAN-1

U.S.-WBAN-WEATHER PLOTTING CHART

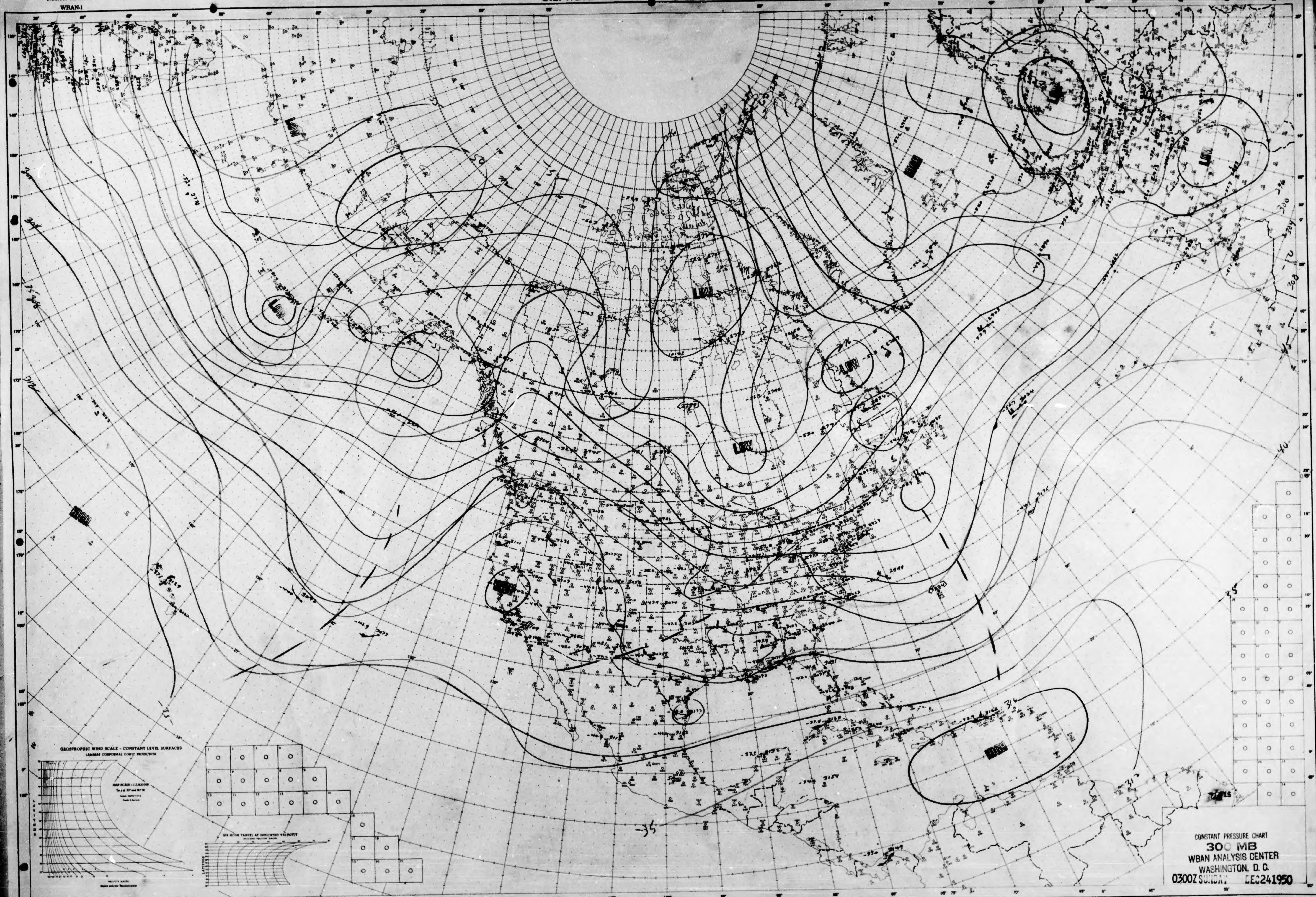

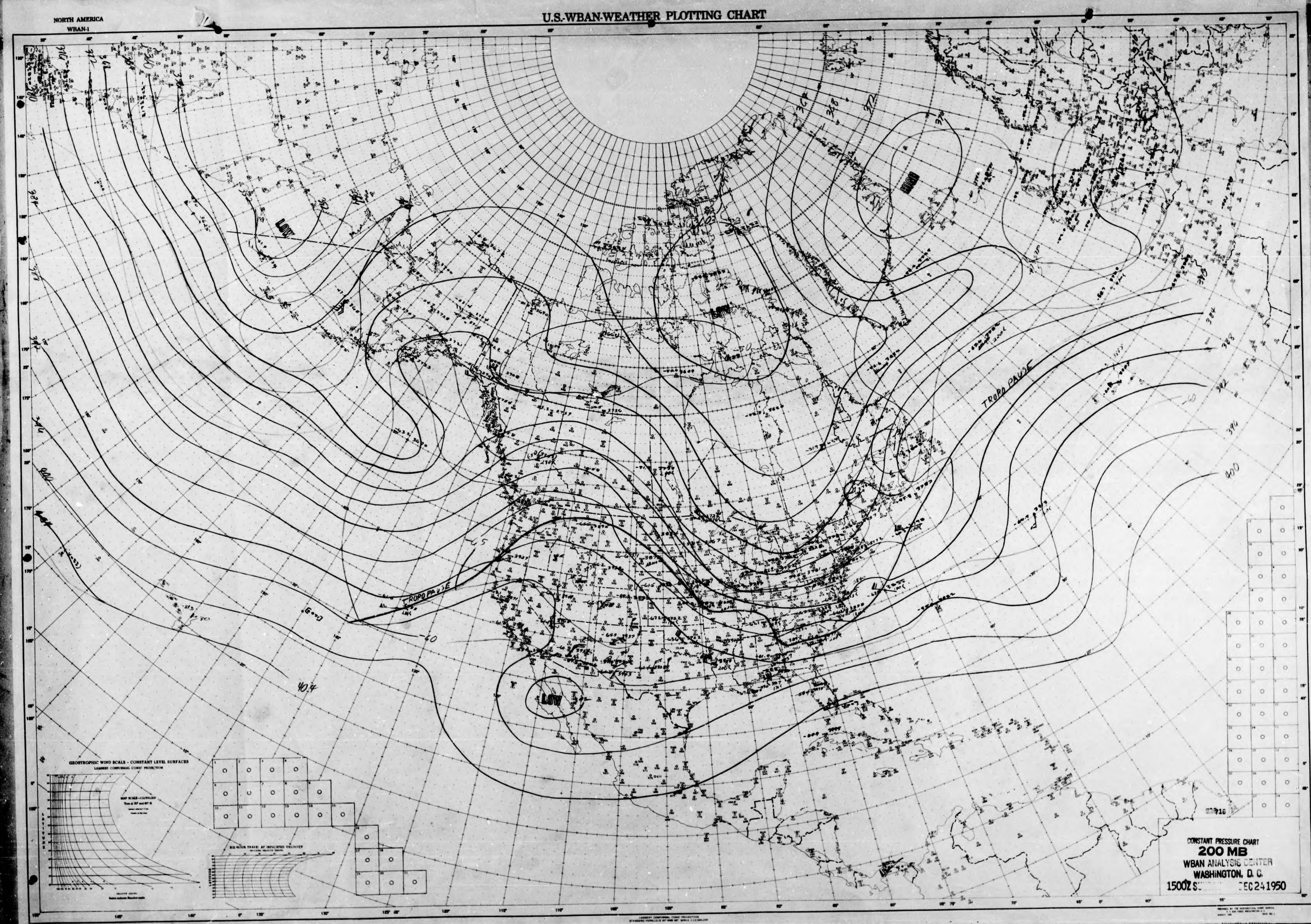

NORTH AMERICA
WBAN-1
U.S.-WBAN-WEATHER PLOTTING CHART
LOW
HIGH
LOW
TROPOPAUSE
TROPOPAUSE
LOW
GEOSTROPHIC WIND SCALE - CONSTANT LEVEL SURFACES
LAMBERT CONFORMAL CONIC PROJECTION
CONSTANT PRESSURE CHART
200 MB
WBAN ANALYSIS CENTER
WASHINGTON, D. C.
1500Z
EC 24 1950

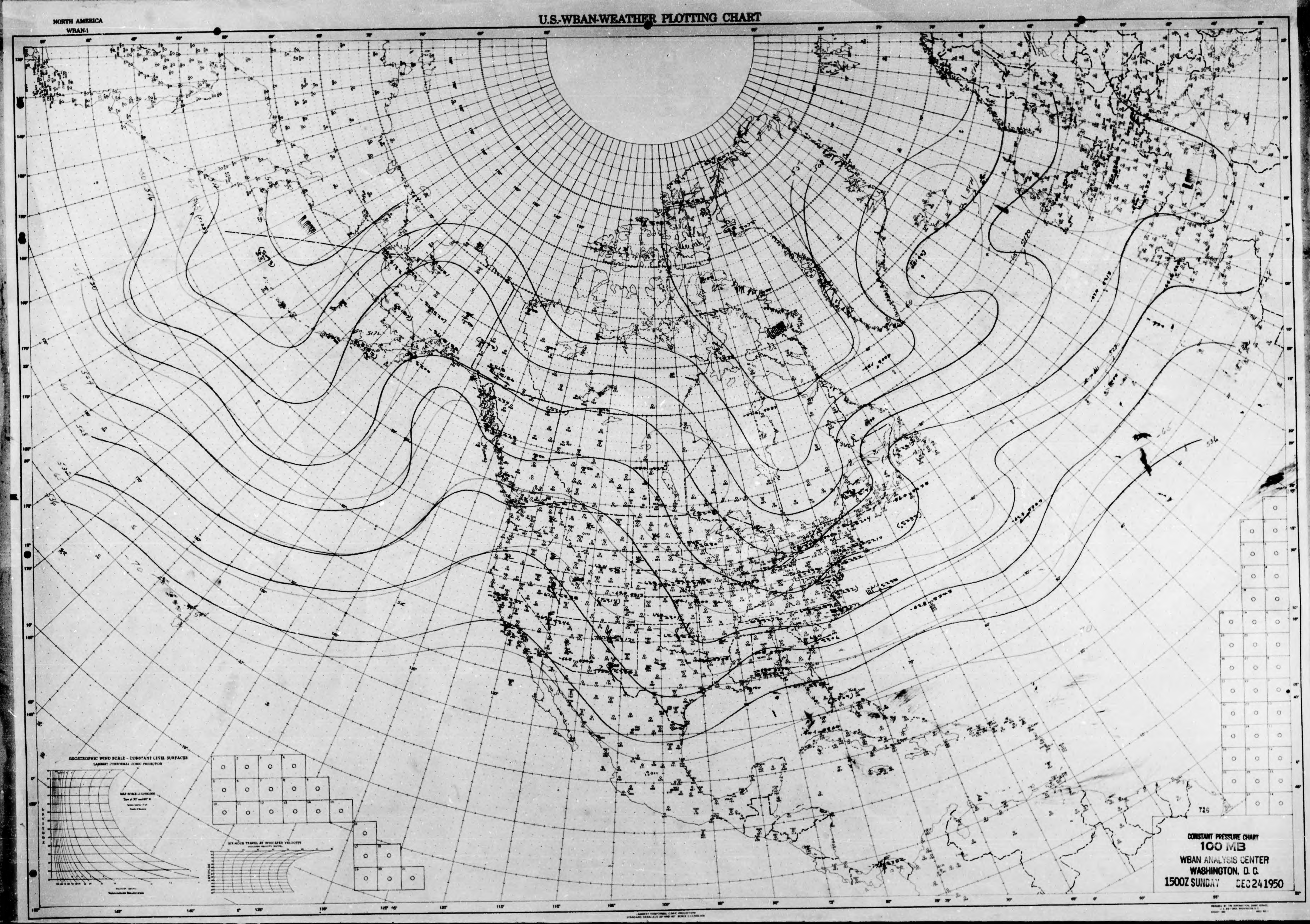

NORTH AMERICA
WBAN-1
U.S.-WBAN-WEATHER PLOTTING CHART
GEOSTROPHIC WIND SCALE - CONSTANT LEVEL SURFACES
LAMBERT CONFORMAL CONIC PROJECTION
716
CONSTANT PRESSURE CHART
100 MB
WBAN ANALYSIS CENTER
WASHINGTON, D. C.
1500Z SUNDAY DEC 24 1950

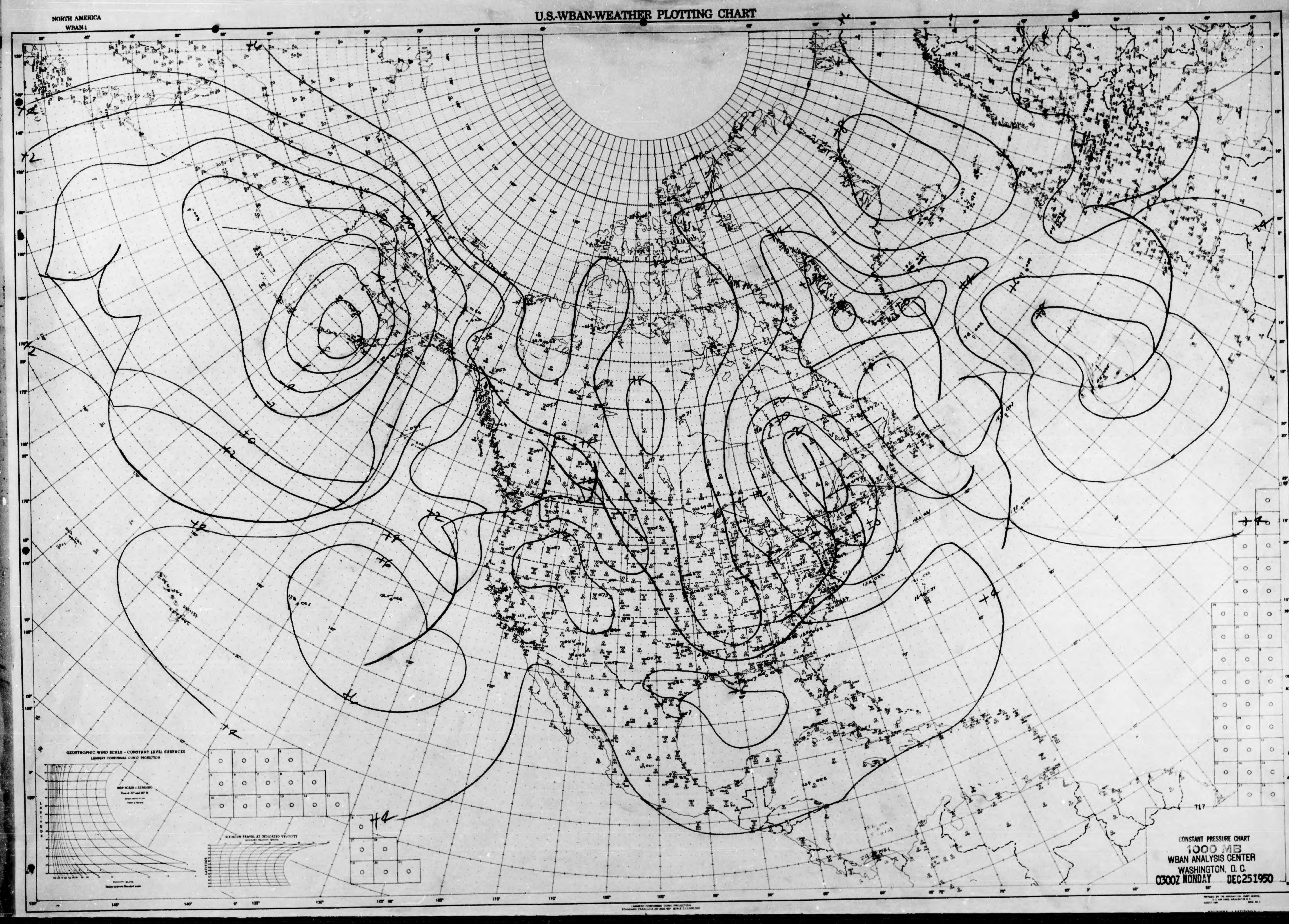
NORTH AMERICA
WBAN-1
U.S.-WBAN-WEATHER PLOTTING CHART
GEOSTROPHIC WIND SCALE - CONSTANT LEVEL SURFACES
LAMBERT CONFORMAL CONIC PROJECTION
SIX HOUR TRAVEL AT INDICATED VELOCITY
717
CONSTANT PRESSURE CHART
1000 MB
WBAN ANALYSIS CENTER
WASHINGTON, D. C.
0300Z MONDAY DEC 25 1950

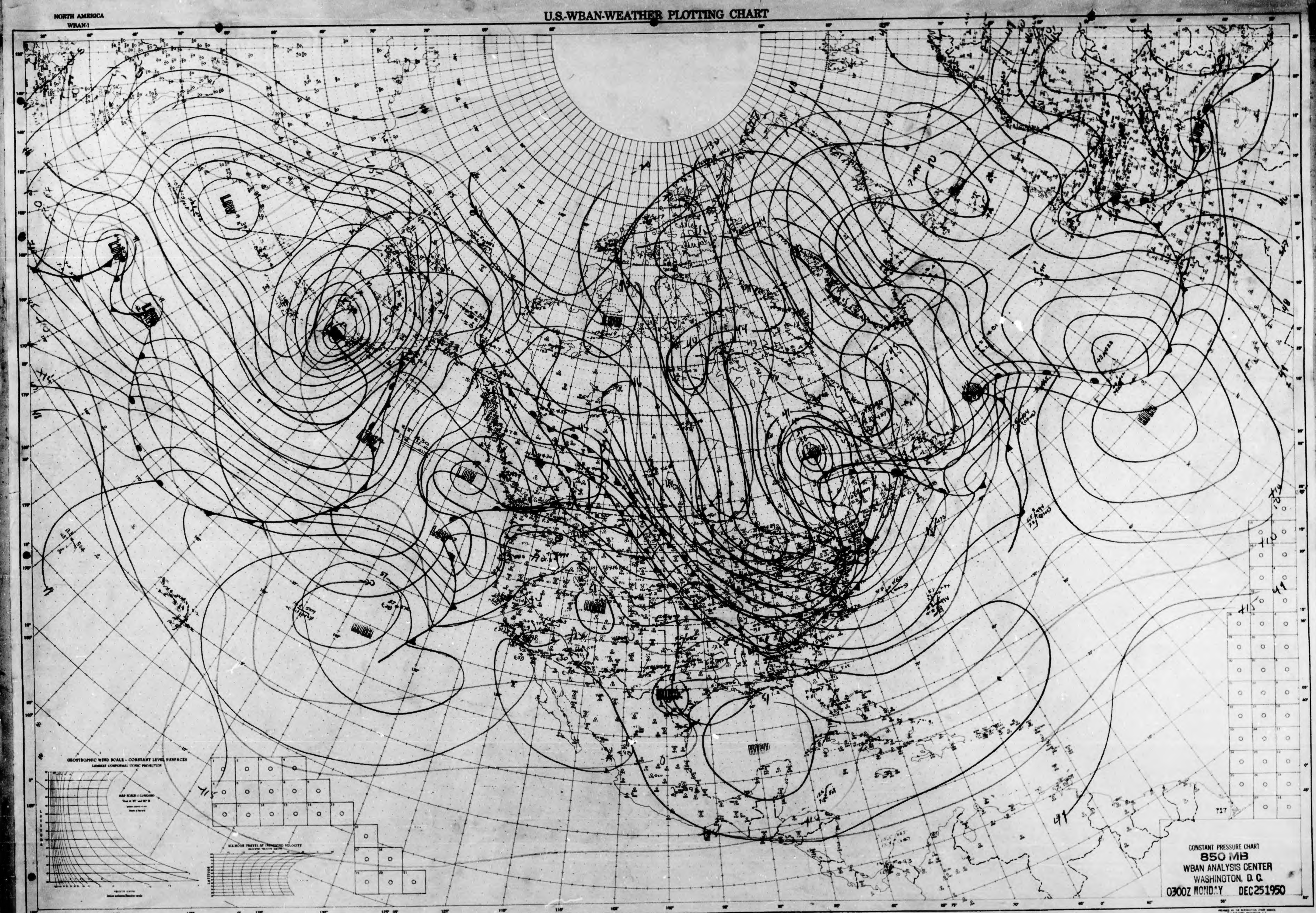
NORTH AMERICA
WBAN-1
U.S.-WBAN-WEATHER PLOTTING CHART
LOW
LOW
LOW
LOW
LOW
LOW
HIGH
HIGH
HIGH
HIGH
HIGH
GEOSTROPHIC WIND SCALE - CONSTANT LEVEL SURFACES
717
CONSTANT PRESSURE CHART
850 MB
WBAN ANALYSIS CENTER
WASHINGTON, D. C.
0300Z MONDAY DEC 25 1950

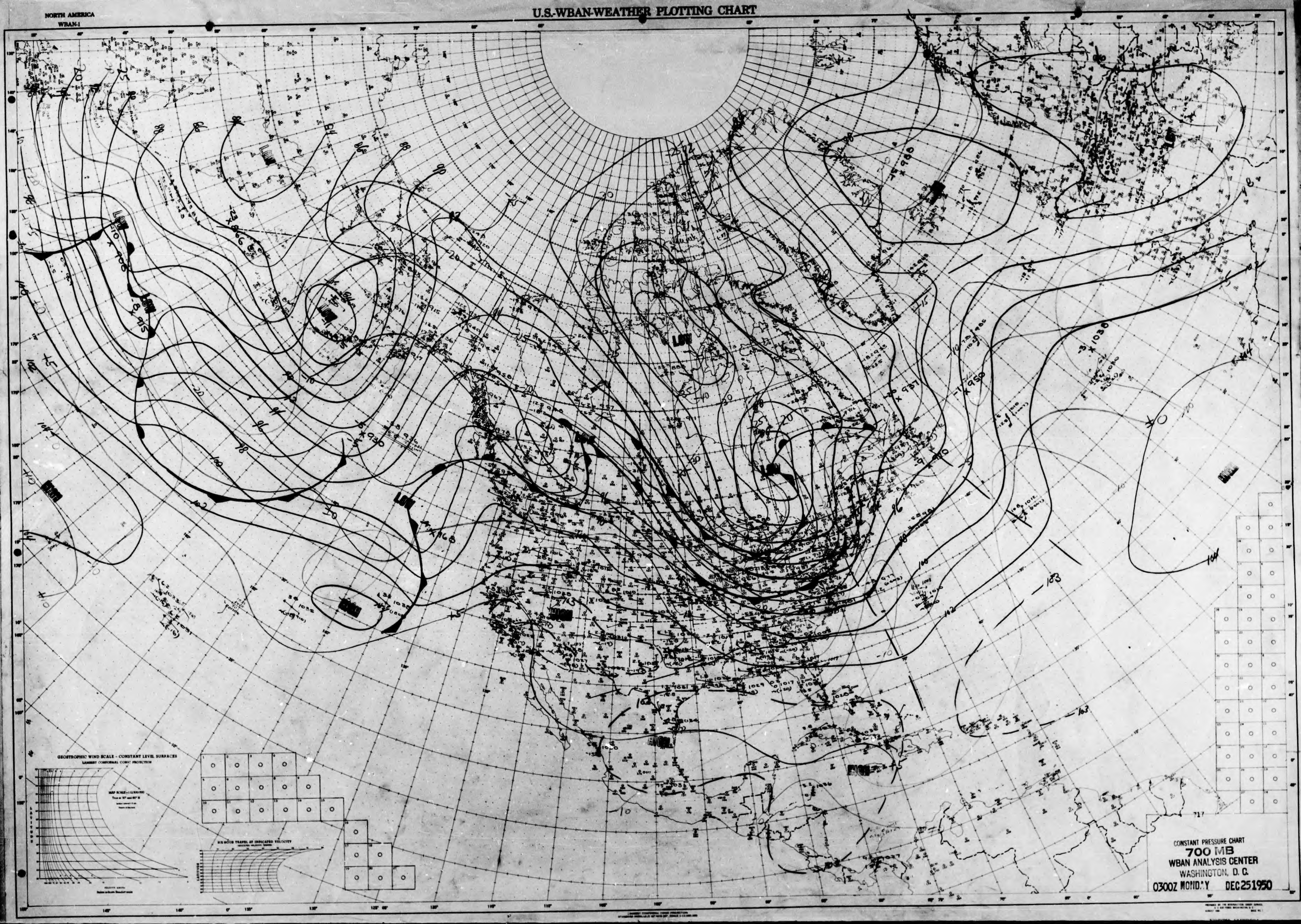
NORTH AMERICA
WBAN-1
U.S.-WBAN-WEATHER PLOTTING CHART
GEOSTROPHIC WIND SCALE - CONSTANT LEVEL SURFACES
LAMBERT CONFORMAL CONIC PROJECTION
SIX HOUR TRAVEL AT INDICATED VELOCITY
CONSTANT PRESSURE CHART
700 MB
WBAN ANALYSIS CENTER
WASHINGTON, D.C.
0300Z MONDAY DEC 25 1950

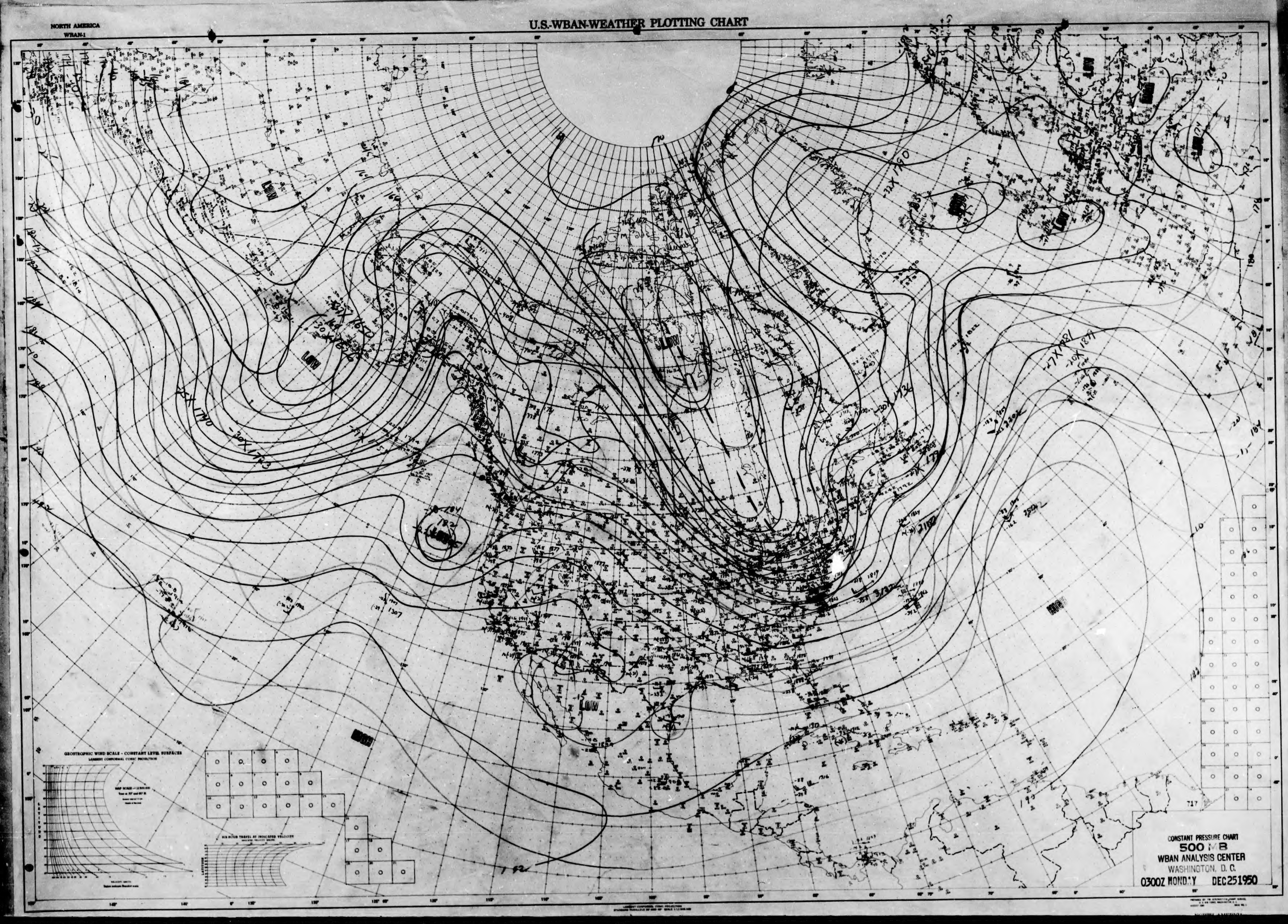
NORTH AMERICA
WBAN-1
U.S.-WBAN-WEATHER PLOTTING CHART
LOW
LOW
LOW
LOW
LOW
LOW
HIGH
GEOSTROPHIC WIND SCALE - CONSTANT LEVEL SURFACES
CONSTANT PRESSURE CHART
500 MB
WBAN ANALYSIS CENTER
WASHINGTON, D.C.
0300Z MONDAY DEC 25 1950

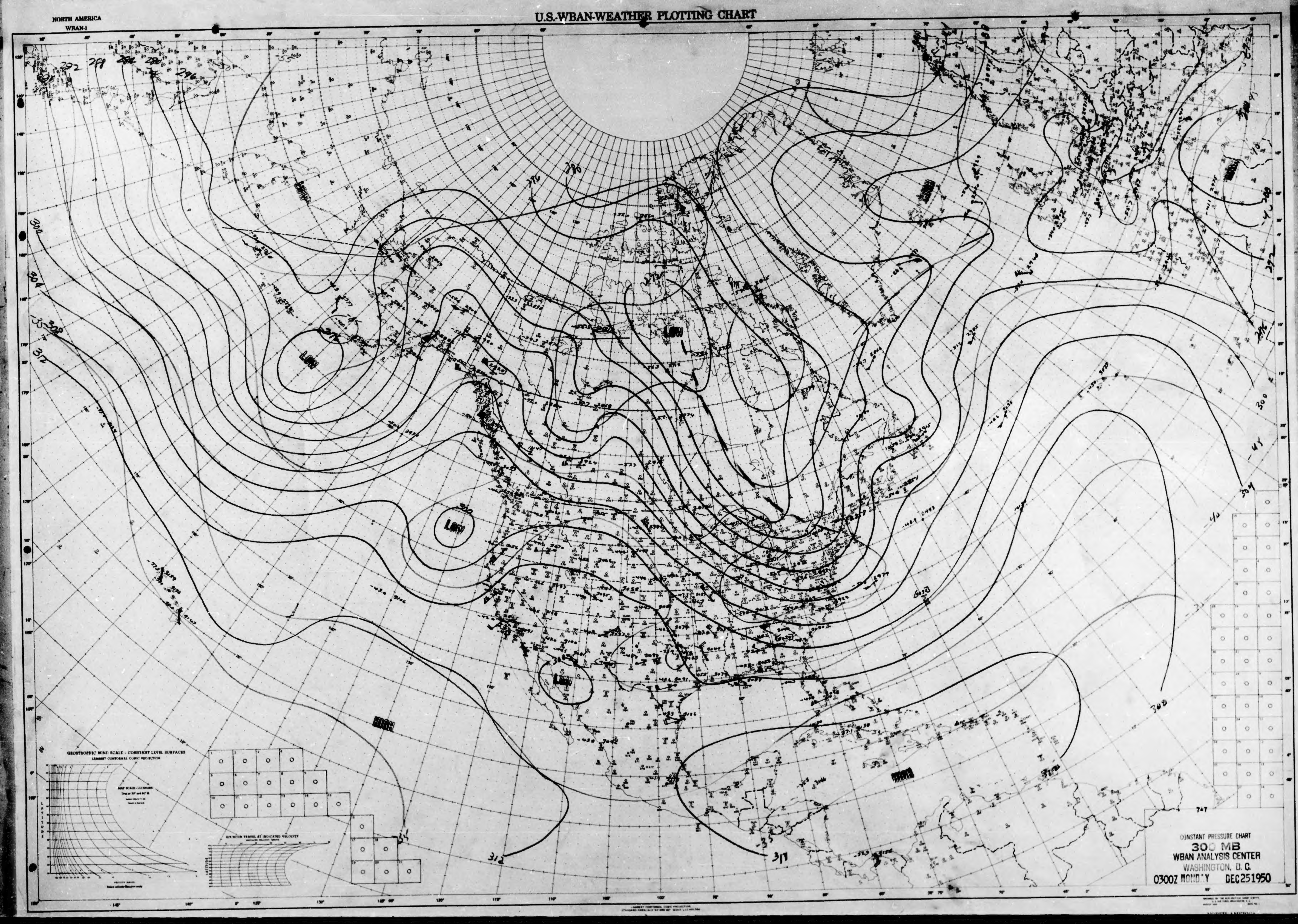

NORTH AMERICA
WBAN-1
U.S.-WBAN-WEATHER PLOTTING CHART
LOW
LOW
LOW
LOW
HIGH
HIGH
GEOSTROPHIC WIND SCALE - CONSTANT LEVEL SURFACES
LAMBERT CONFORMAL CONIC PROJECTION
SIX HOUR TRAVEL AT INDICATED VELOCITY
CONSTANT PRESSURE CHART
300 MB
WBAN ANALYSIS CENTER
WASHINGTON, D. C.
0300Z MONDAY DEC 25 1950

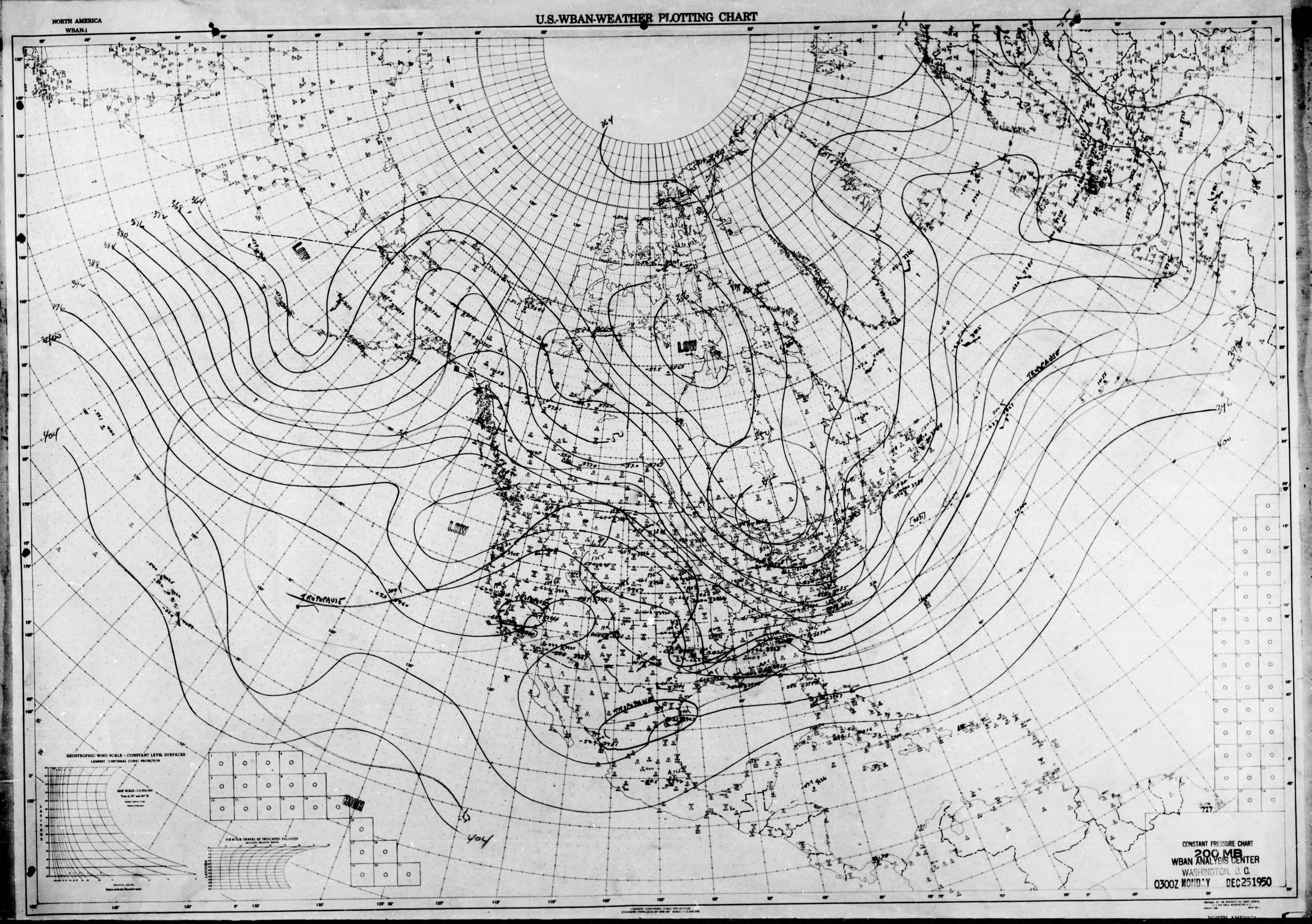

NORTH AMERICA
WBAN-1
U.S.-WBAN-WEATHER PLOTTING CHART
LOW
LOW
LOW
HIGH
TROPOPAUSE
GEOSTROPHIC WIND SCALE - CONSTANT LEVEL SURFACES
LAMBERT CONFORMAL CONIC PROJECTION
CONSTANT PRESSURE CHART
200 MB
WBAN ANALYSIS CENTER
WASHINGTON, D. C.
0300Z MONDAY DEC 25 1950

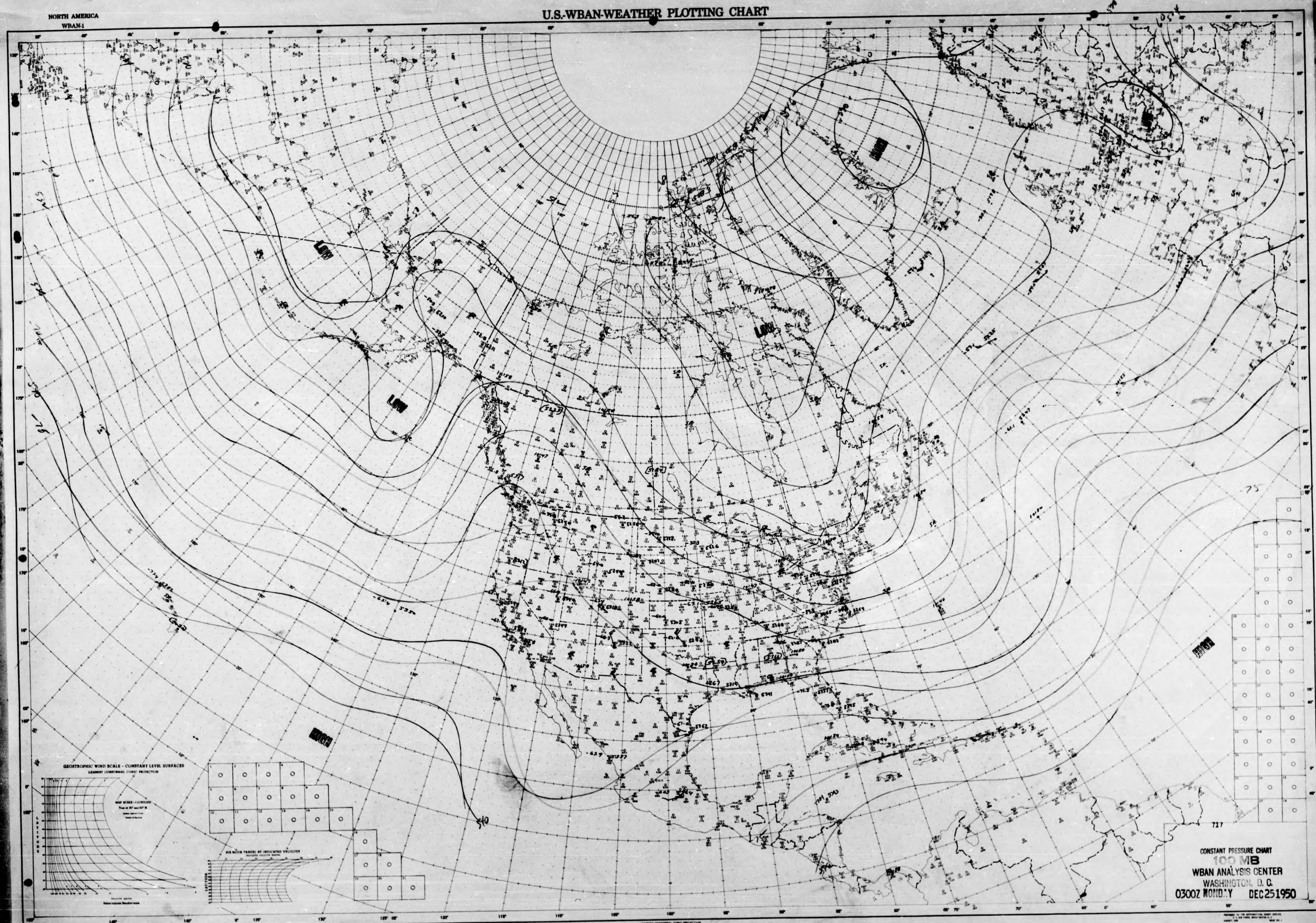

NORTH AMERICA
WBAN-1
U.S.-WBAN-WEATHER PLOTTING CHART
LOW
LOW
LOW
LOW
HIGH
HIGH
GEOSTROPHIC WIND SCALE - CONSTANT LEVEL SURFACES
LAMBERT CONFORMAL CONIC PROJECTION
717
CONSTANT PRESSURE CHART
100 MB
WBAN ANALYSIS CENTER
WASHINGTON, D. C.
0300Z MONDAY DEC 25 1950

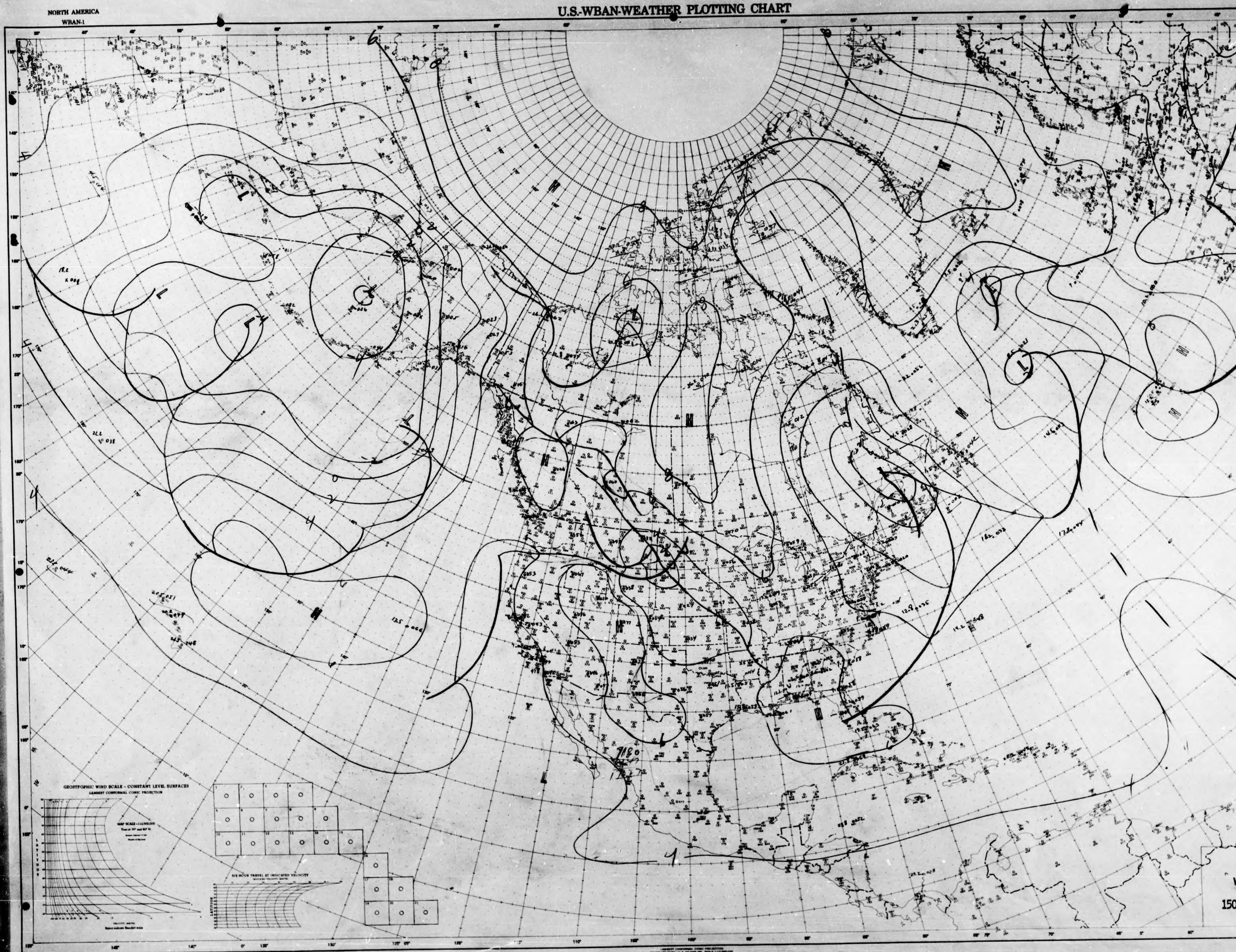
NORTH AMERICA
WBAN-1
U.S.-WBAN-WEATHER PLOTTING CHART
GEOSTROPHIC WIND SCALE - CONSTANT LEVEL SURFACES
LAMBERT CONFORMAL CONIC PROJECTION
SIX HOUR TRAVEL AT INDICATED VELOCITY
CONSTANT PRESSURE CHART
1000 MB
WBAN ANALYSIS CENTER
WASHINGTON, D. C.
1500Z MONDAY DEC 25 1950

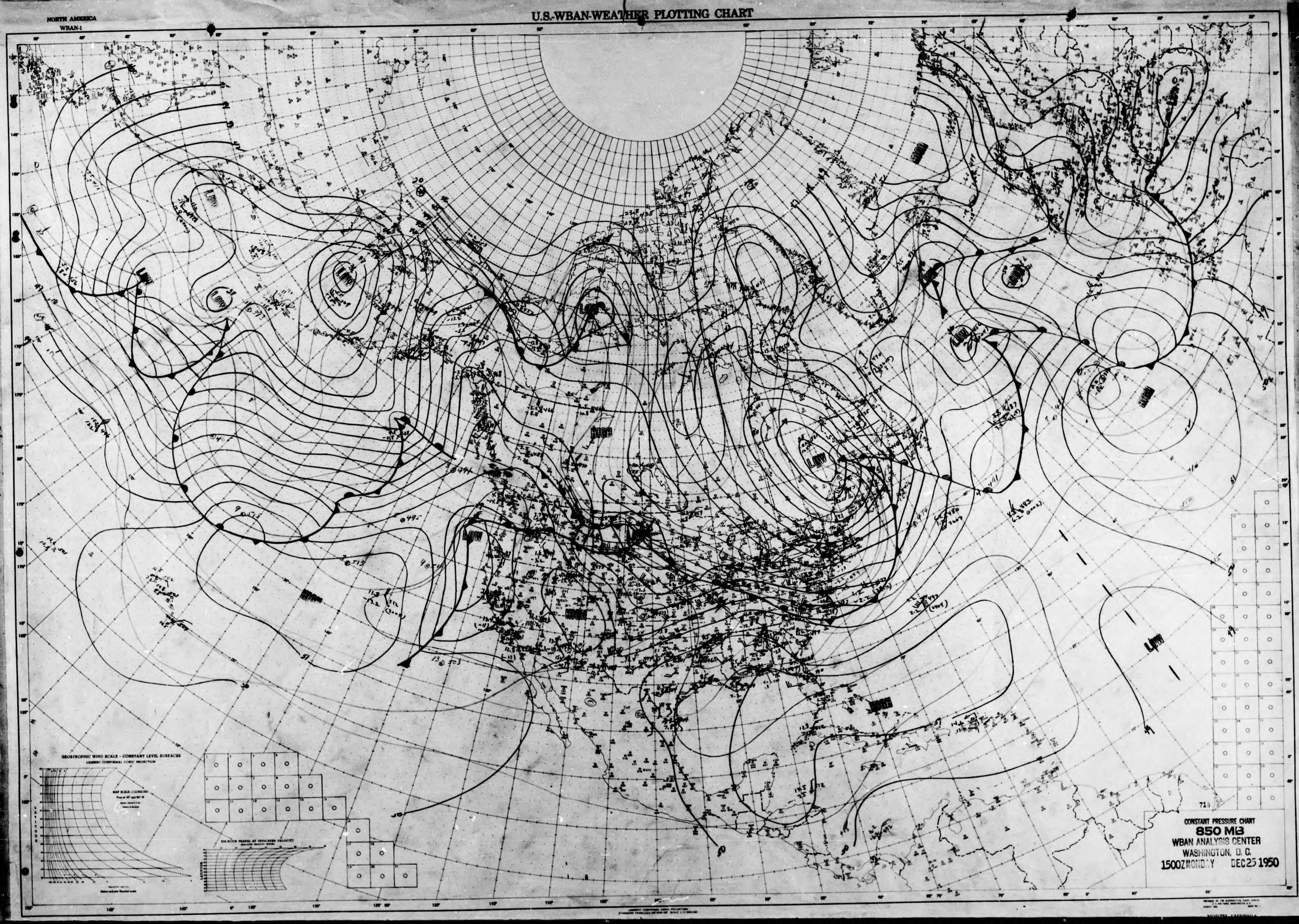
NORTH AMERICA
WBAN-1
U.S.-WBAN-WEATHER PLOTTING CHART
GEOSTROPHIC WIND SCALE - CONSTANT LEVEL SURFACES
LAMBERT CONFORMAL CONIC PROJECTION
LOW
HIGH
CONSTANT PRESSURE CHART
850 MB
WBAN ANALYSIS CENTER
WASHINGTON, D. C.
1500Z MONDAY DEC 25 1950

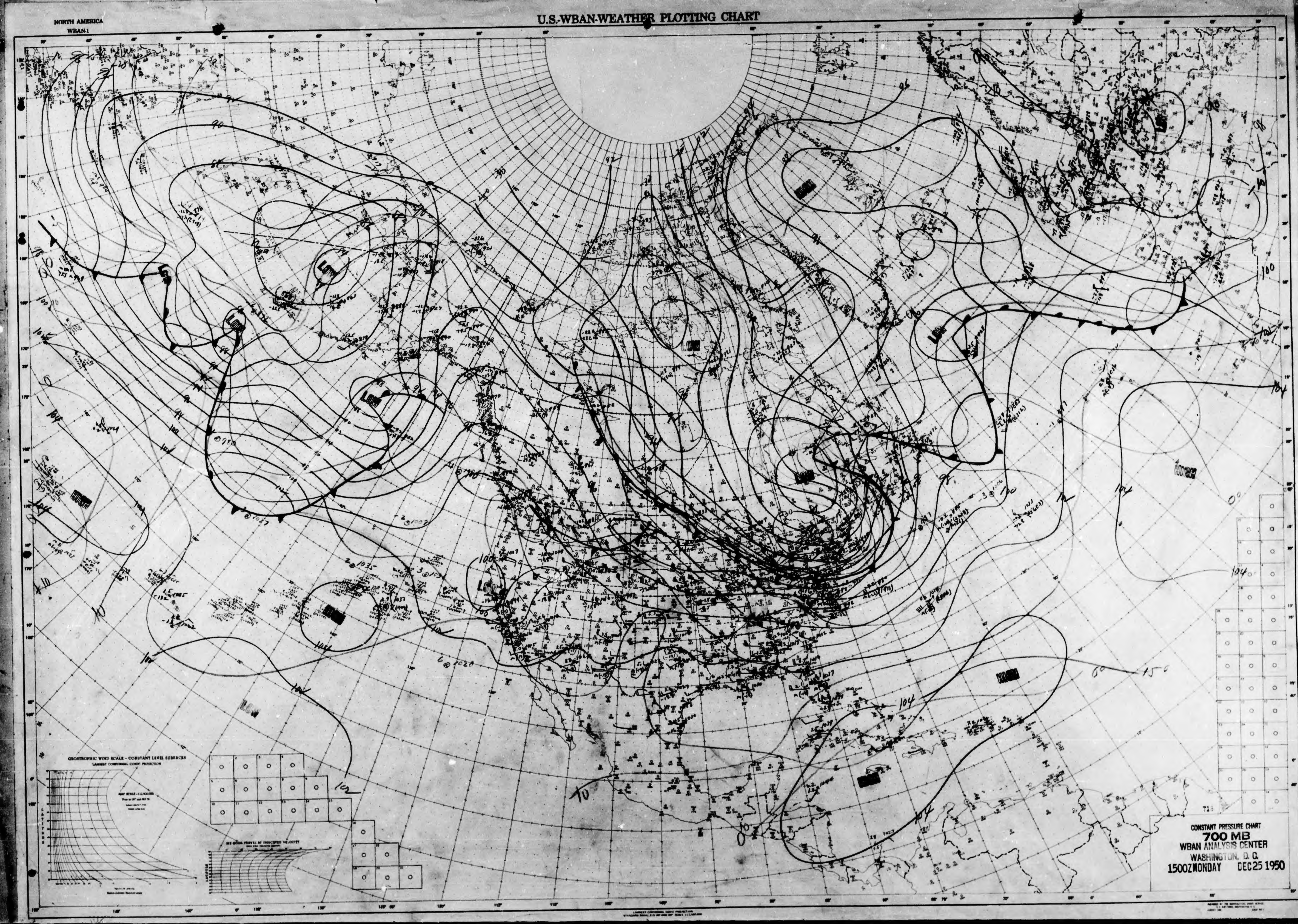
NORTH AMERICA
WBAN-1
U.S.-WBAN-WEATHER PLOTTING CHART
GEOSTROPHIC WIND SCALE - CONSTANT LEVEL SURFACES
LAMBERT CONFORMAL CONIC PROJECTION
CONSTANT PRESSURE CHART
700 MB
WBAN ANALYSIS CENTER
WASHINGTON, D.C.
1500Z MONDAY DEC 25 1950

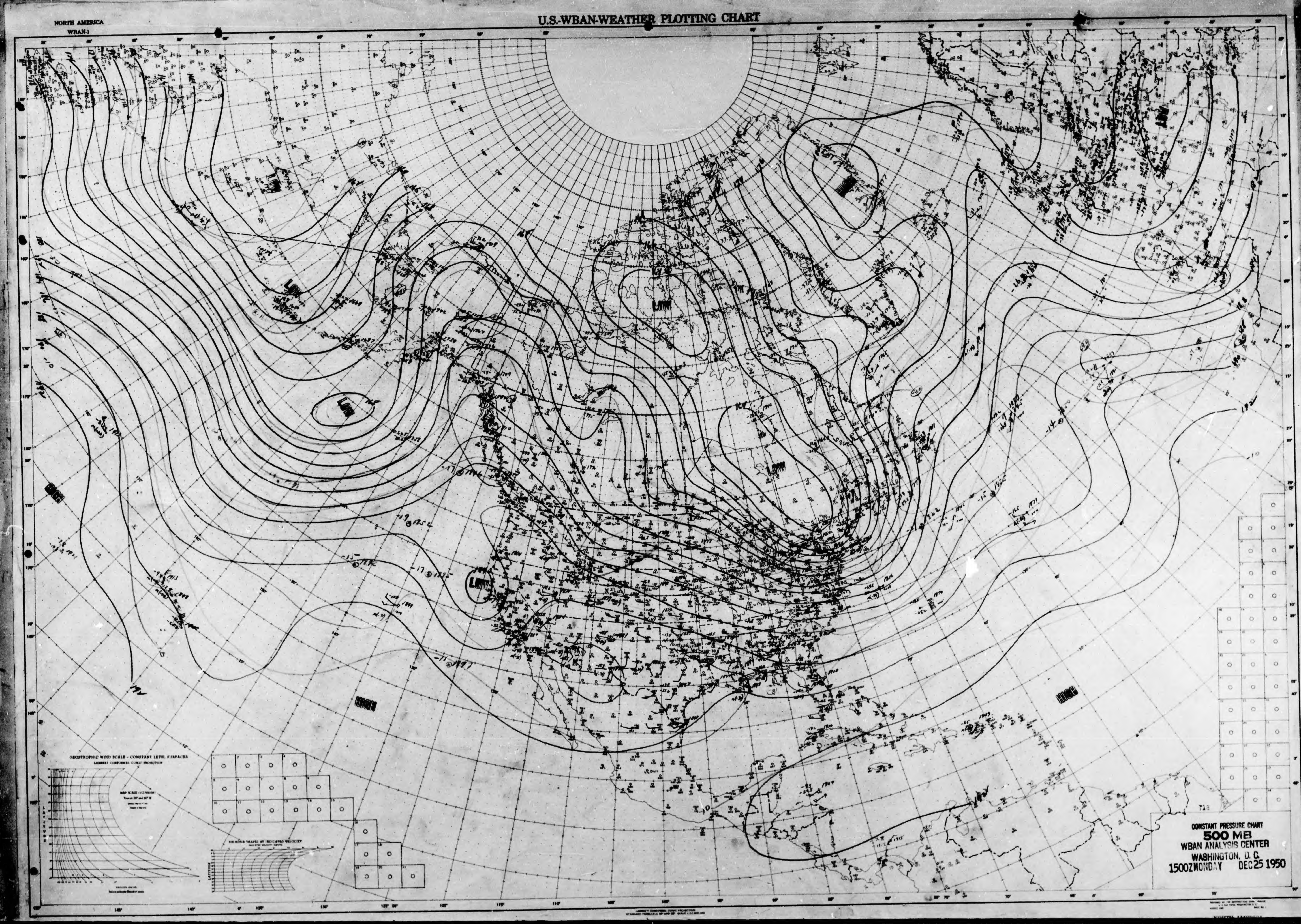

NORTH AMERICA
WBAN-1
U.S.-WBAN-WEATHER PLOTTING CHART
LOW
HIGH
GEOSTROPHIC WIND SCALE - CONSTANT LEVEL SURFACES
LAMBERT CONFORMAL CONIC PROJECTION
SIX HOUR TRAVEL AT INDICATED VELOCITY
CONSTANT PRESSURE CHART
500 MB
WBAN ANALYSIS CENTER
WASHINGTON, D.C.
1500Z MONDAY DEC 25 1950

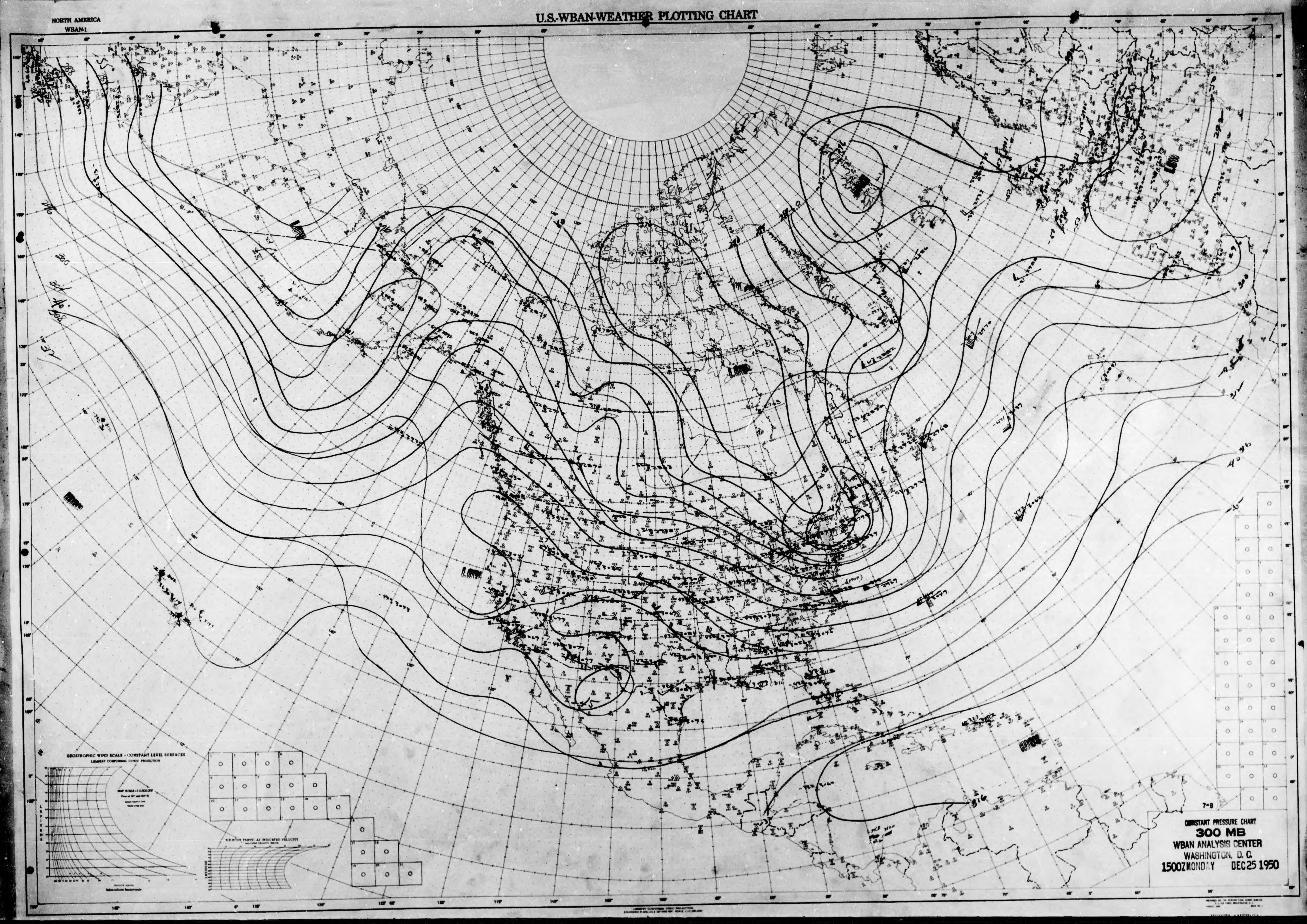
NORTH AMERICA
WBAN-1
U.S.-WBAN-WEATHER PLOTTING CHART
LOW
LOW
LOW
LOW
LOW
HIGH
GEOSTROPHIC WIND SCALE - CONSTANT LEVEL SURFACES
LAMBERT CONFORMAL CONIC PROJECTION
7-8
CONSTANT PRESSURE CHART
300 MB
WBAN ANALYSIS CENTER
WASHINGTON, D. C.
1500Z MONDAY DEC 25 1950

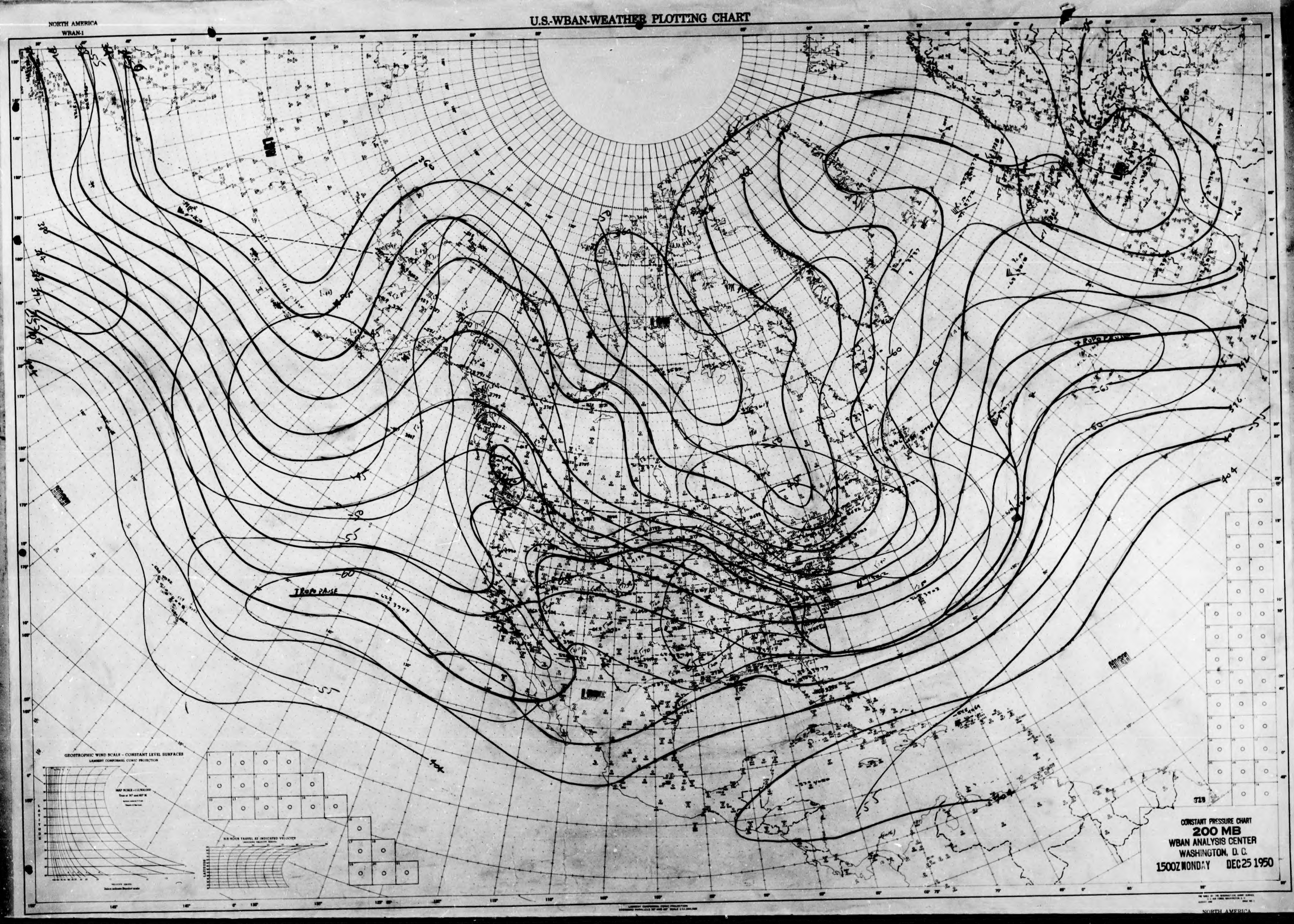
NORTH AMERICA
WBAN-1
U.S.-WBAN-WEATHER PLOTTING CHART
LOW
LOW
LOW
TROPOPAUSE
GEOSTROPHIC WIND SCALE - CONSTANT LEVEL SURFACES
LAMBERT CONFORMAL CONIC PROJECTION
SIX HOUR TRAVEL AT INDICATED VELOCITY
CONSTANT PRESSURE CHART
200 MB
WBAN ANALYSIS CENTER
WASHINGTON, D.C.
1500Z MONDAY DEC 25 1950
NORTH AMERICA

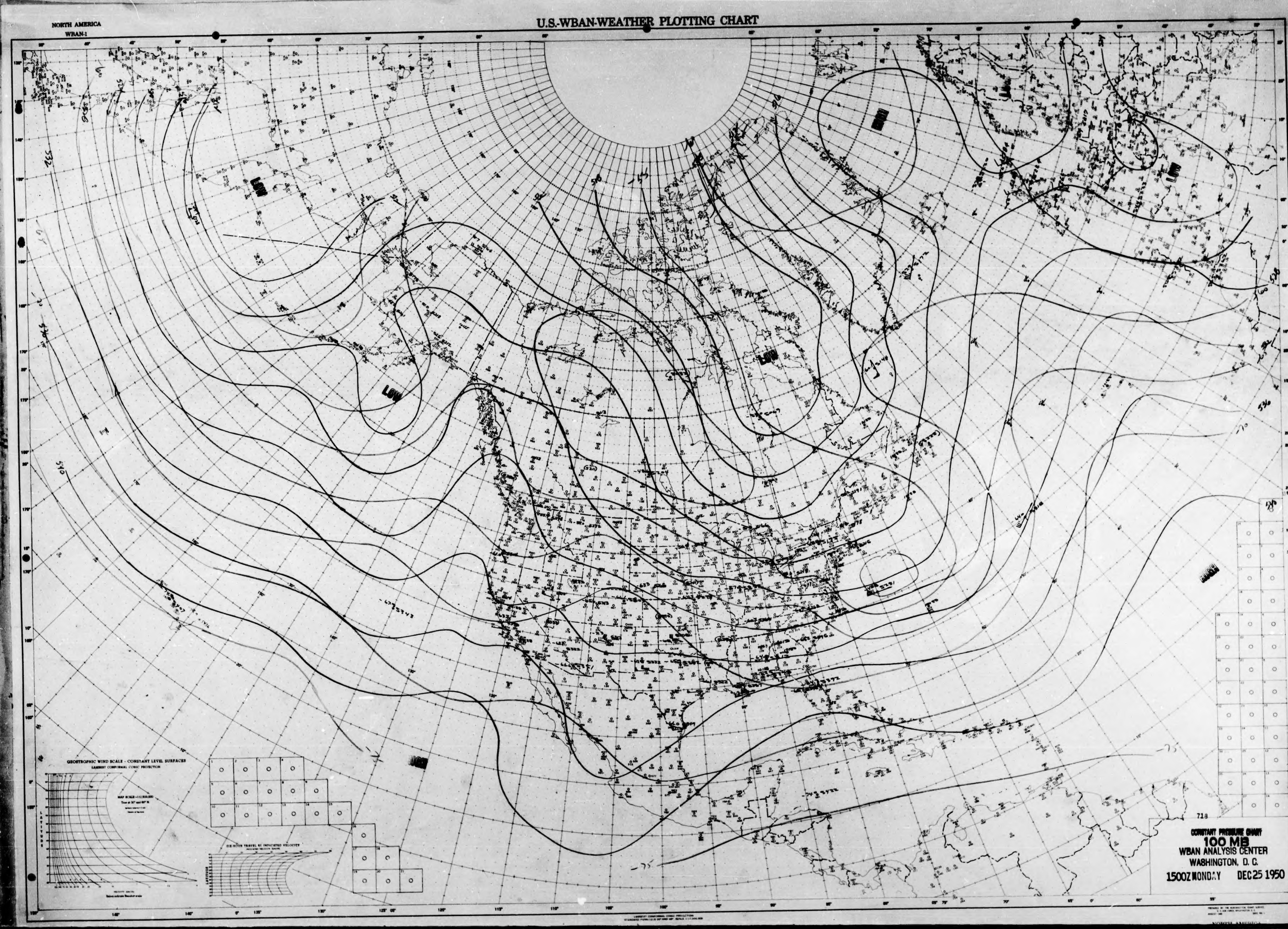

NORTH AMERICA
WBAN-1
U.S.-WBAN-WEATHER PLOTTING CHART
LOW
LOW
LOW
LOW
LOW
GEOSTROPHIC WIND SCALE - CONSTANT LEVEL SURFACES
LAMBERT CONFORMAL CONIC PROJECTION
SIX HOUR TRAVEL AT INDICATED VELOCITY
718
CONSTANT PRESSURE CHART
100 MB
WBAN ANALYSIS CENTER
WASHINGTON, D. C.
1500Z MONDAY DEC 25 1950

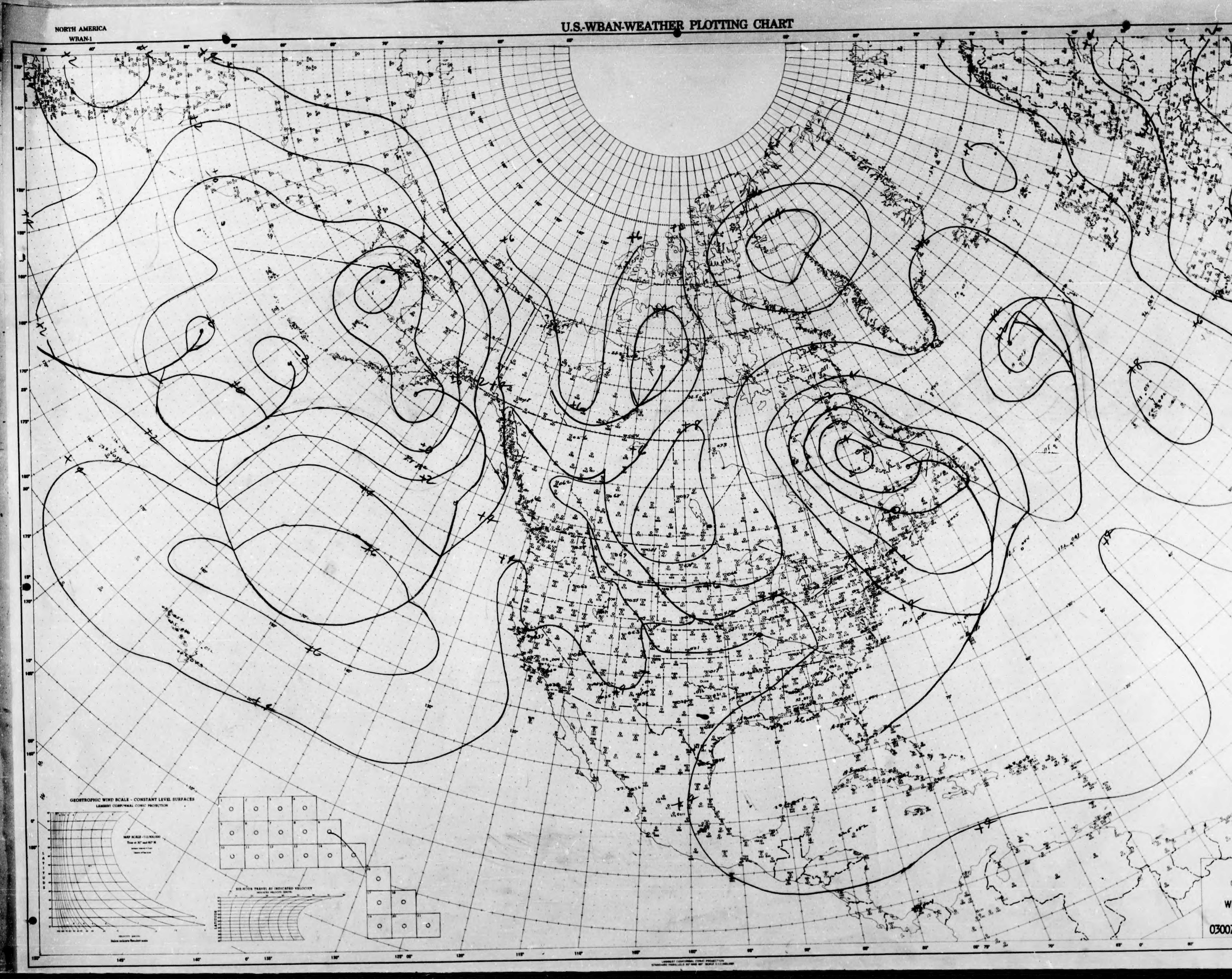

NORTH AMERICA
WBAN-1
U.S.-WBAN-WEATHER PLOTTING CHART
GEOSTROPHIC WIND SCALE - CONSTANT LEVEL SURFACES
LAMBERT CONFORMAL CONIC PROJECTION
713
CONSTANT PRESSURE CHART
1000 MB
WBAN ANALYSIS CENTER
WASHINGTON, D. C.
0300Z TUESDAY DEC 26 1950

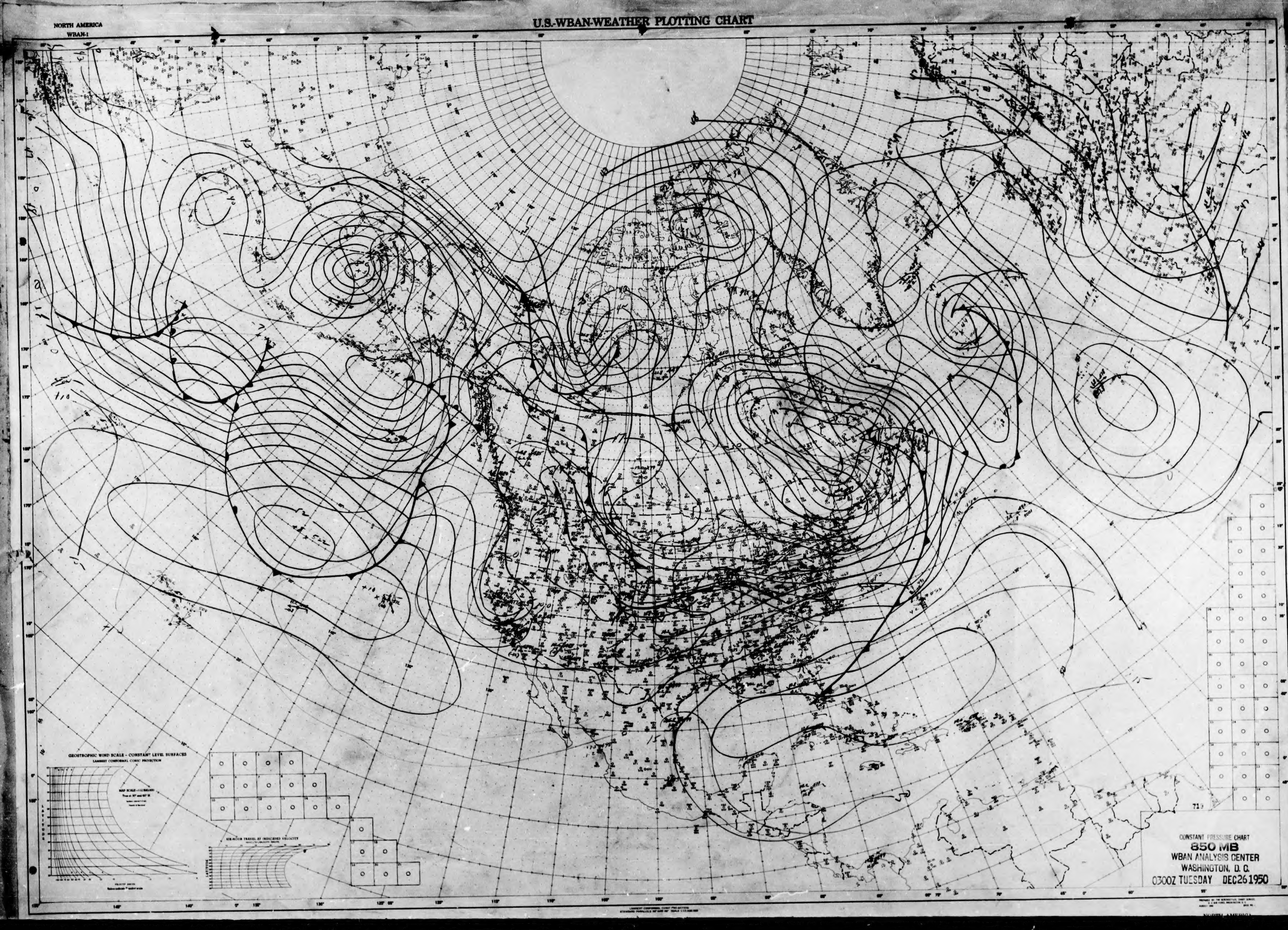

U.S.-WBAN-WEATHER PLOTTING CHART
NORTH AMERICA
WBAN-1
GEOSTROPHIC WIND SCALE - CONSTANT LEVEL SURFACES
LAMBERT CONFORMAL CONIC PROJECTION
CONSTANT PRESSURE CHART
850 MB
WBAN ANALYSIS CENTER
WASHINGTON, D. C.
0300Z TUESDAY DEC26 1950

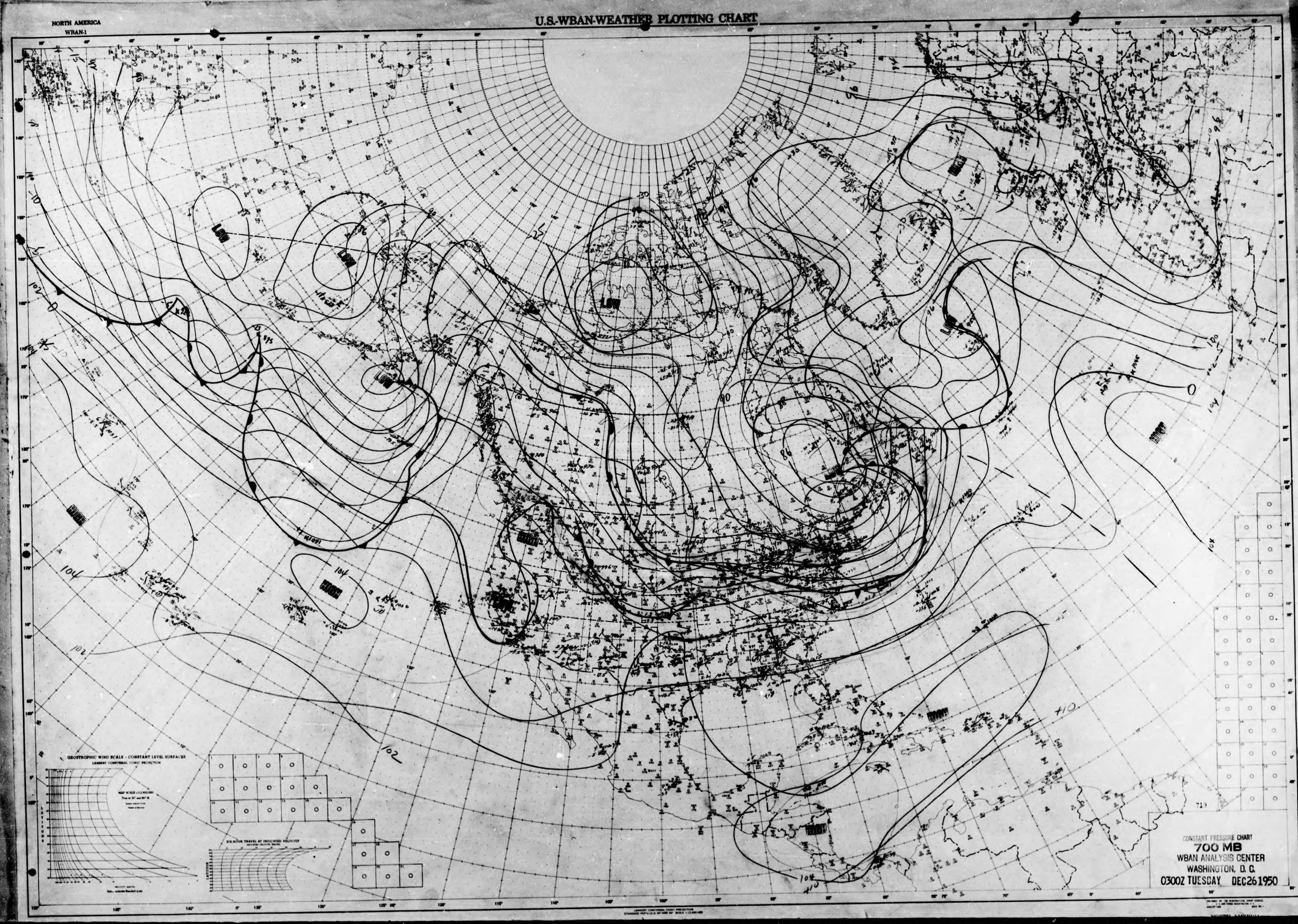
NORTH AMERICA
WBAN-1
U.S.-WBAN-WEATHER PLOTTING CHART
LOW
LOW
LOW
LOW
LOW
HIGH
HIGH
HIGH
HIGH
GEOGRAPHIC WIND SCALE - CONSTANT LEVEL SURFACES
LAMBERT CONFORMAL CONIC PROJECTION
SIX-HOUR TRAVEL AT INDICATED VELOCITY
CONSTANT PRESSURE CHART
700 MB
WBAN ANALYSIS CENTER
WASHINGTON, D. C.
0300Z TUESDAY DEC 26 1950

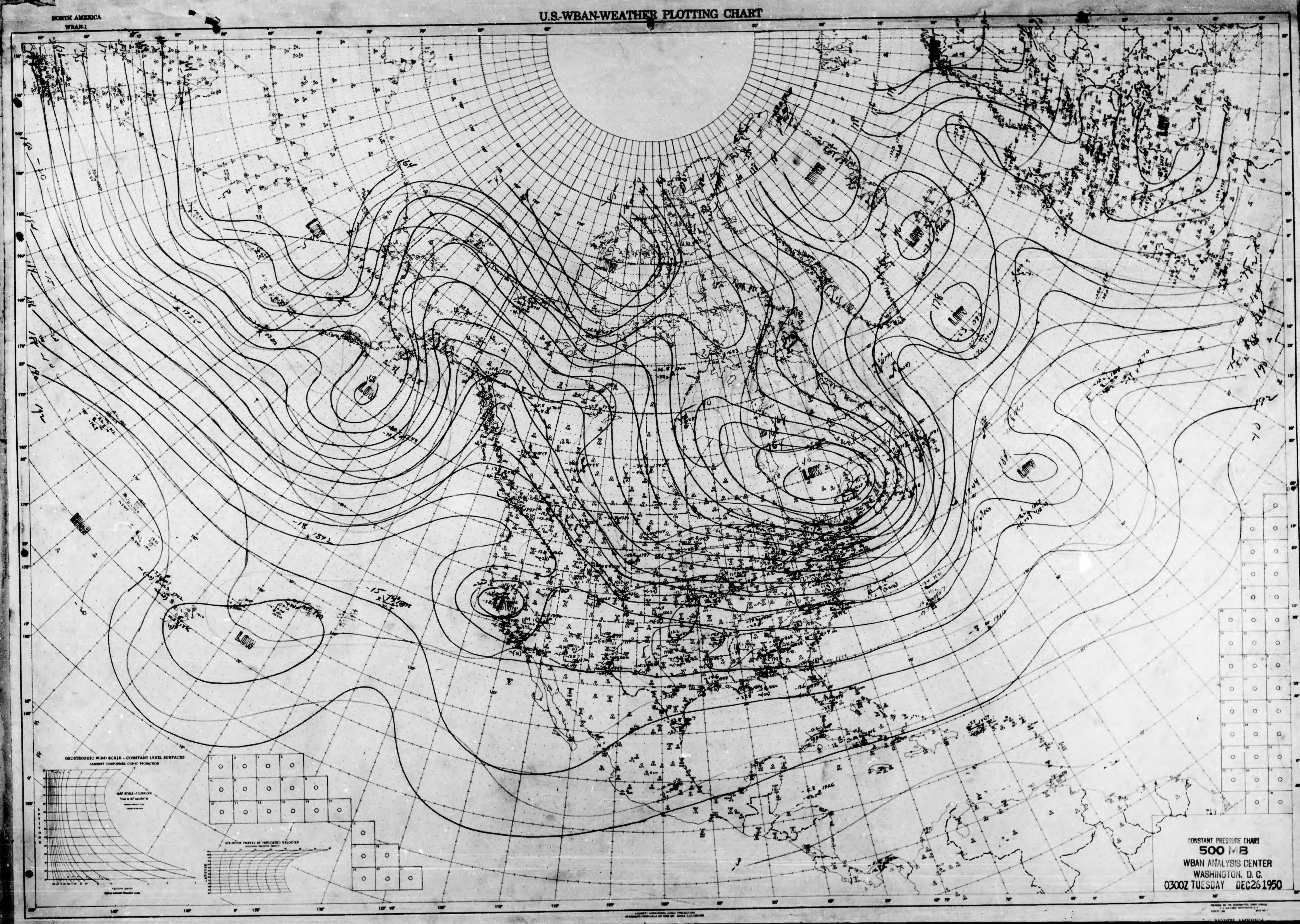
NORTH AMERICA
WBAN-1
U.S.-WBAN-WEATHER PLOTTING CHART
GEOSTROPHIC WIND SCALE - CONSTANT LEVEL SURFACES
LAMBERT CONFORMAL CONIC PROJECTION
LOW
HIGH
CONSTANT PRESSURE CHART
500 MB
WBAN ANALYSIS CENTER
WASHINGTON, D. C.
0300Z TUESDAY DEC 26 1950

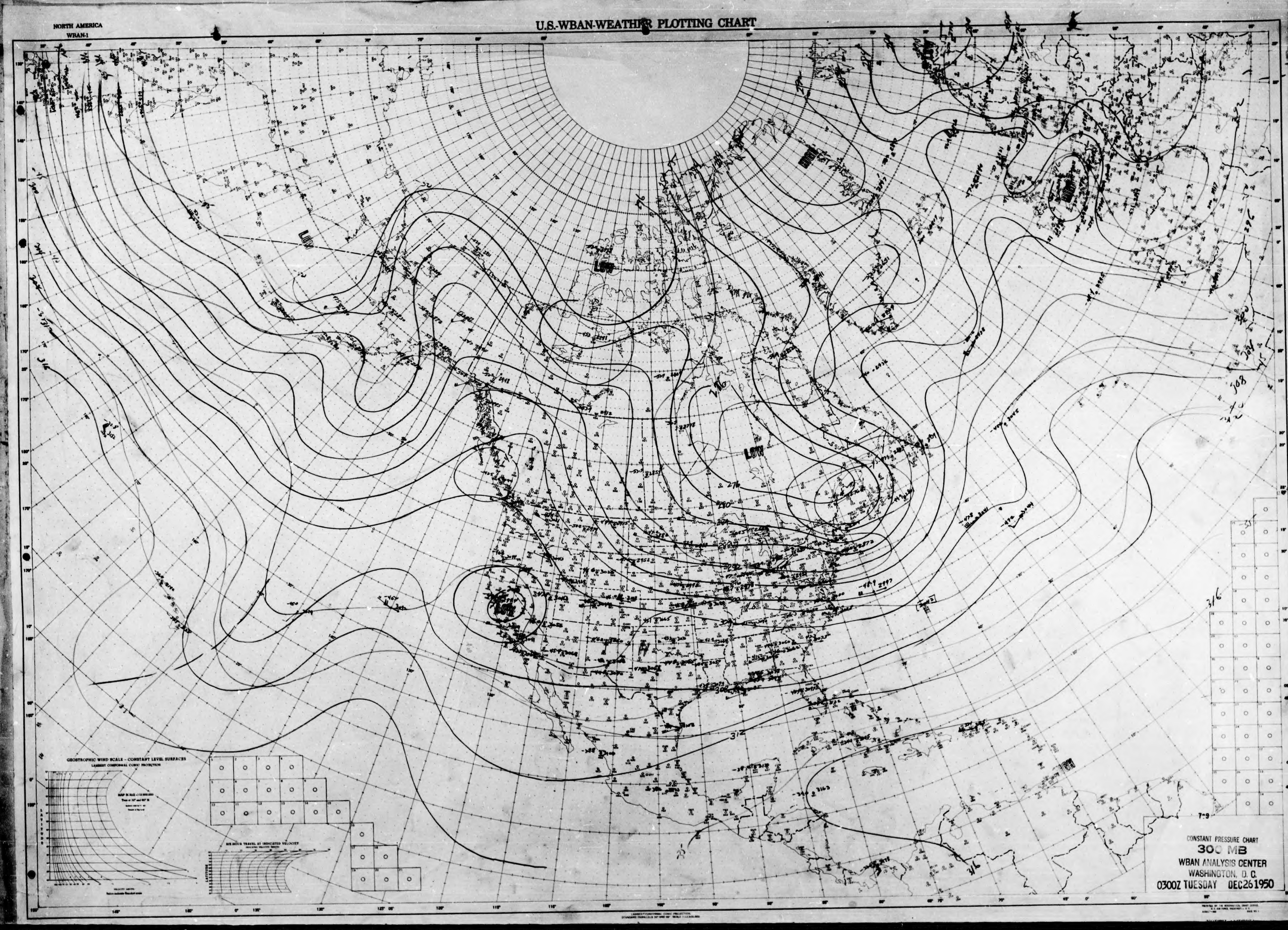
NORTH AMERICA
WBAN-1
U.S.-WBAN-WEATHER PLOTTING CHART
LOW
LOW
LOW
LOW
GEOSTROPHIC WIND SCALE - CONSTANT LEVEL SURFACES
CONSTANT PRESSURE CHART
300 MB
WBAN ANALYSIS CENTER
WASHINGTON, D. C.
0300Z TUESDAY DEC 26 1950

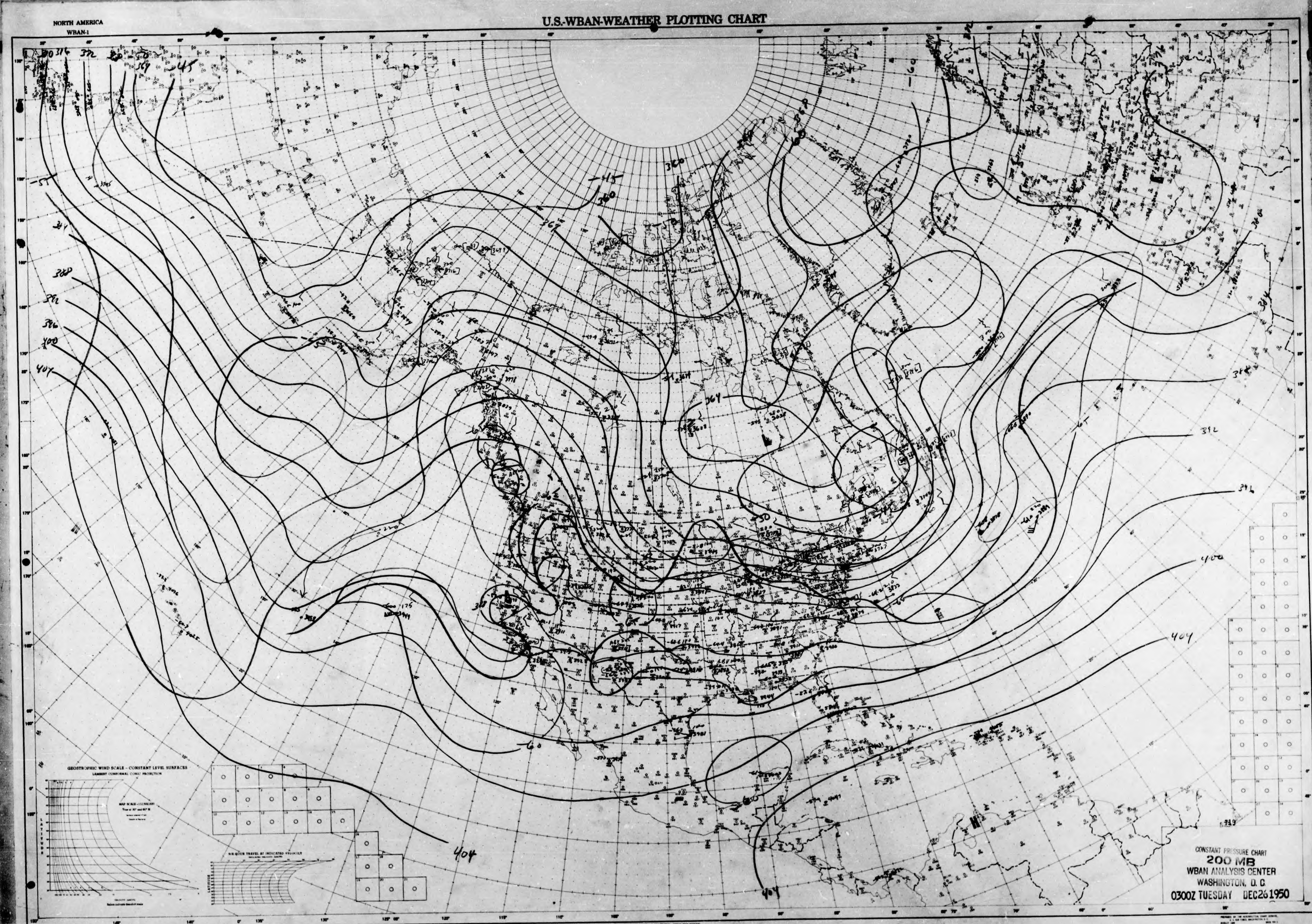
NORTH AMERICA
WBAN-1
U.S.-WBAN-WEATHER PLOTTING CHART
GEOSTROPHIC WIND SCALE - CONSTANT LEVEL SURFACES
LAMBERT CONFORMAL CONIC PROJECTION
CONSTANT PRESSURE CHART
200 MB
WBAN ANALYSIS CENTER
WASHINGTON, D. C
0300Z TUESDAY DEC26 1950
388
392
396
400
404
384
360
364
367

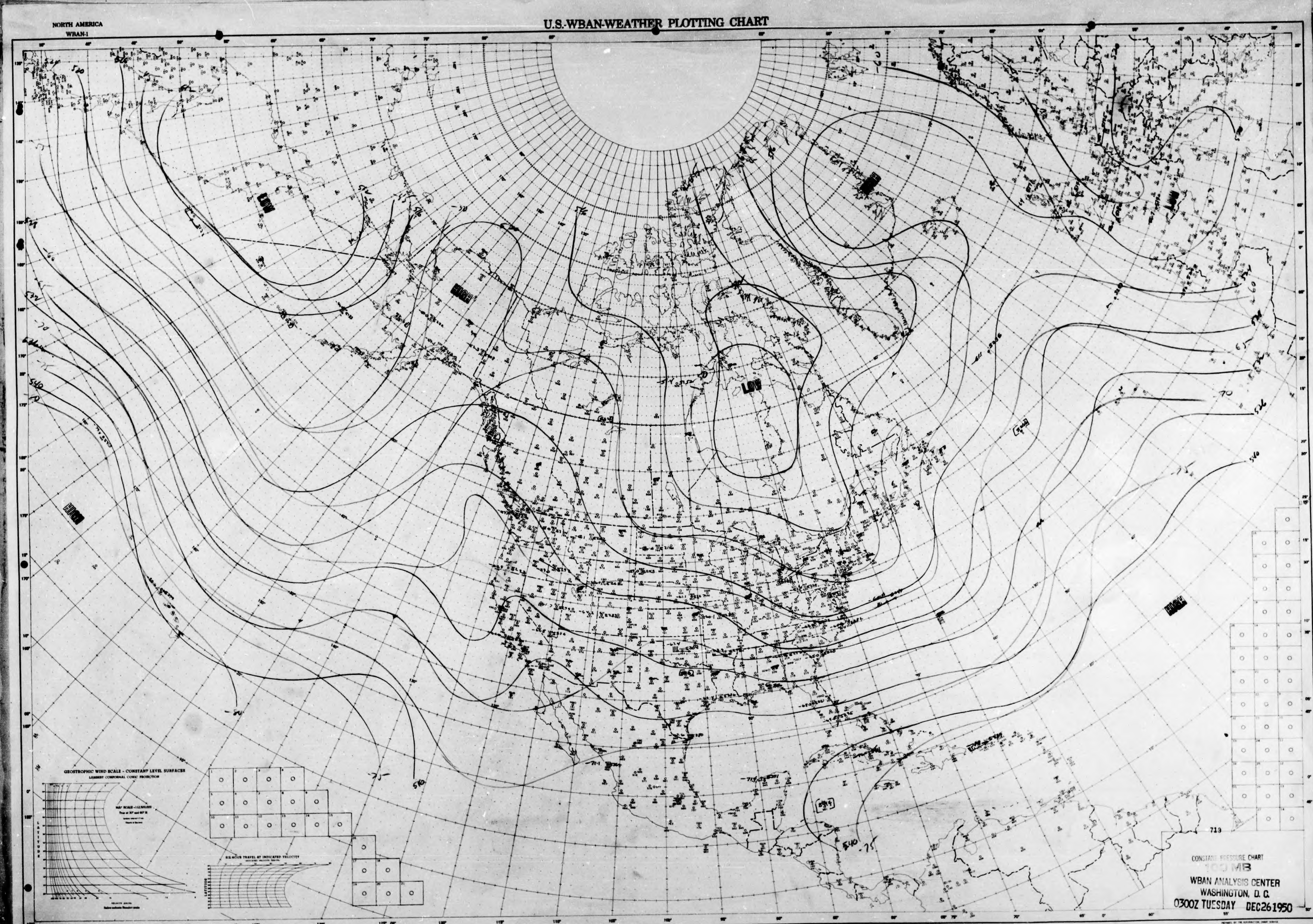

NORTH AMERICA
WBAN-1
U.S.-WBAN-WEATHER PLOTTING CHART
LOW
HIGH
LOW
LOW
HIGH
HIGH
GEOSTROPHIC WIND SCALE - CONSTANT LEVEL SURFACES
LAMBERT CONFORMAL CONIC PROJECTION
SIX-HOUR TRAVEL AT INDICATED VELOCITY
719
CONSTANT PRESSURE CHART
100 MB
WBAN ANALYSIS CENTER
WASHINGTON, D. C.
0300Z TUESDAY DEC261950

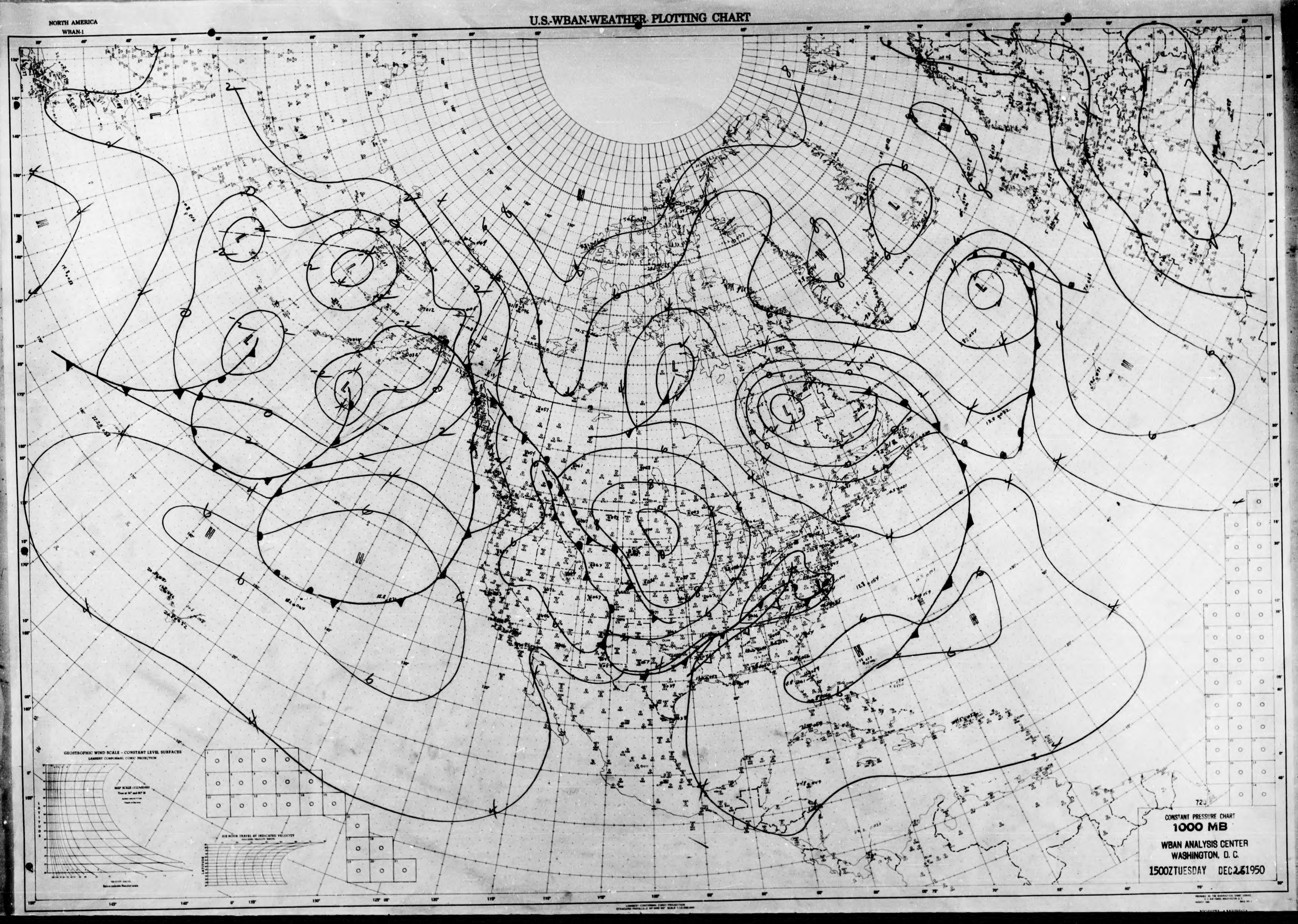

NORTH AMERICA
WBAN-1
U.S.-WBAN-WEATHER PLOTTING CHART
GEOSTROPHIC WIND SCALE - CONSTANT LEVEL SURFACES
LAMBERT CONFORMAL CONIC PROJECTION
720
CONSTANT PRESSURE CHART
1000 MB
WBAN ANALYSIS CENTER
WASHINGTON, D. C.
1500Z TUESDAY DEC 26 1950

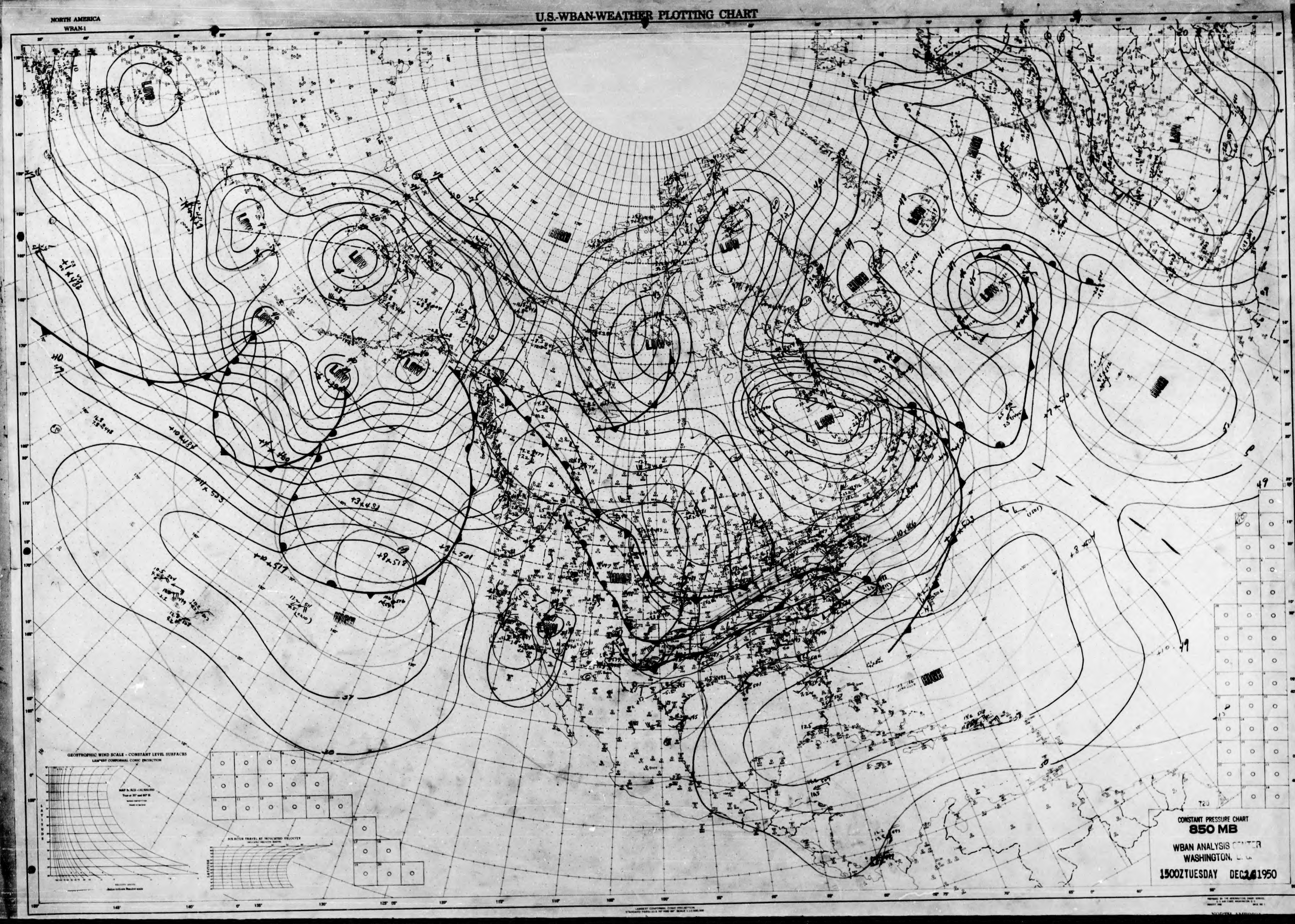
NORTH AMERICA
WBAN-1
U.S.-WBAN-WEATHER PLOTTING CHART
GEOSTROPHIC WIND SCALE - CONSTANT LEVEL SURFACES
LAMBERT CONFORMAL CONIC PROJECTION
CONSTANT PRESSURE CHART
850 MB
WBAN ANALYSIS
WASHINGTON,
1500ZTUESDAY DEC 1950

NORTH AMERICA
WBAN-1
U.S.-WBAN-WEATHER PLOTTING CHART
GEOSTROPHIC WIND SCALE - CONSTANT LEVEL SURFACES
LAMBERT CONFORMAL CONIC PROJECTION
SIX HOUR TRAVEL AT INDICATED VELOCITY
720
CONSTANT PRESSURE CHART
700 MB
WBAN ANALYSIS CENTER
WASHINGTON, D. C.
1500Z TUESDAY DEC 26 1950

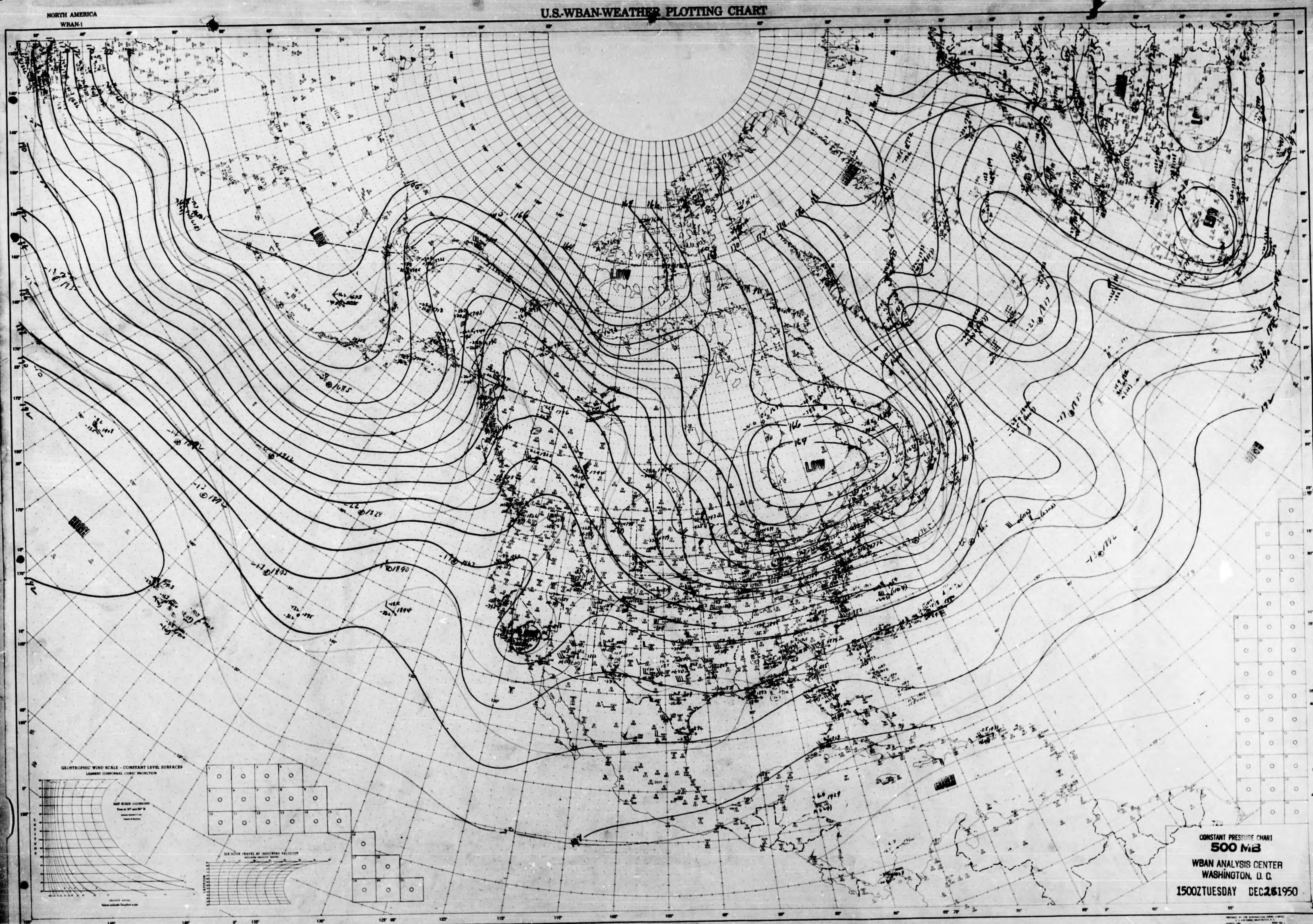
NORTH AMERICA
WBAN-1
U.S.-WBAN-WEATHER PLOTTING CHART
LOW
LOW
LOW
LOW
GEOSTROPHIC WIND SCALE - CONSTANT LEVEL SURFACES
LAMBERT CONFORMAL CONIC PROJECTION
SIX HOUR TRAVEL AT INDICATED VELOCITY
CONSTANT PRESSURE CHART
500 MB
WBAN ANALYSIS CENTER
WASHINGTON, D. C.
1500Z TUESDAY DEC 26 1950

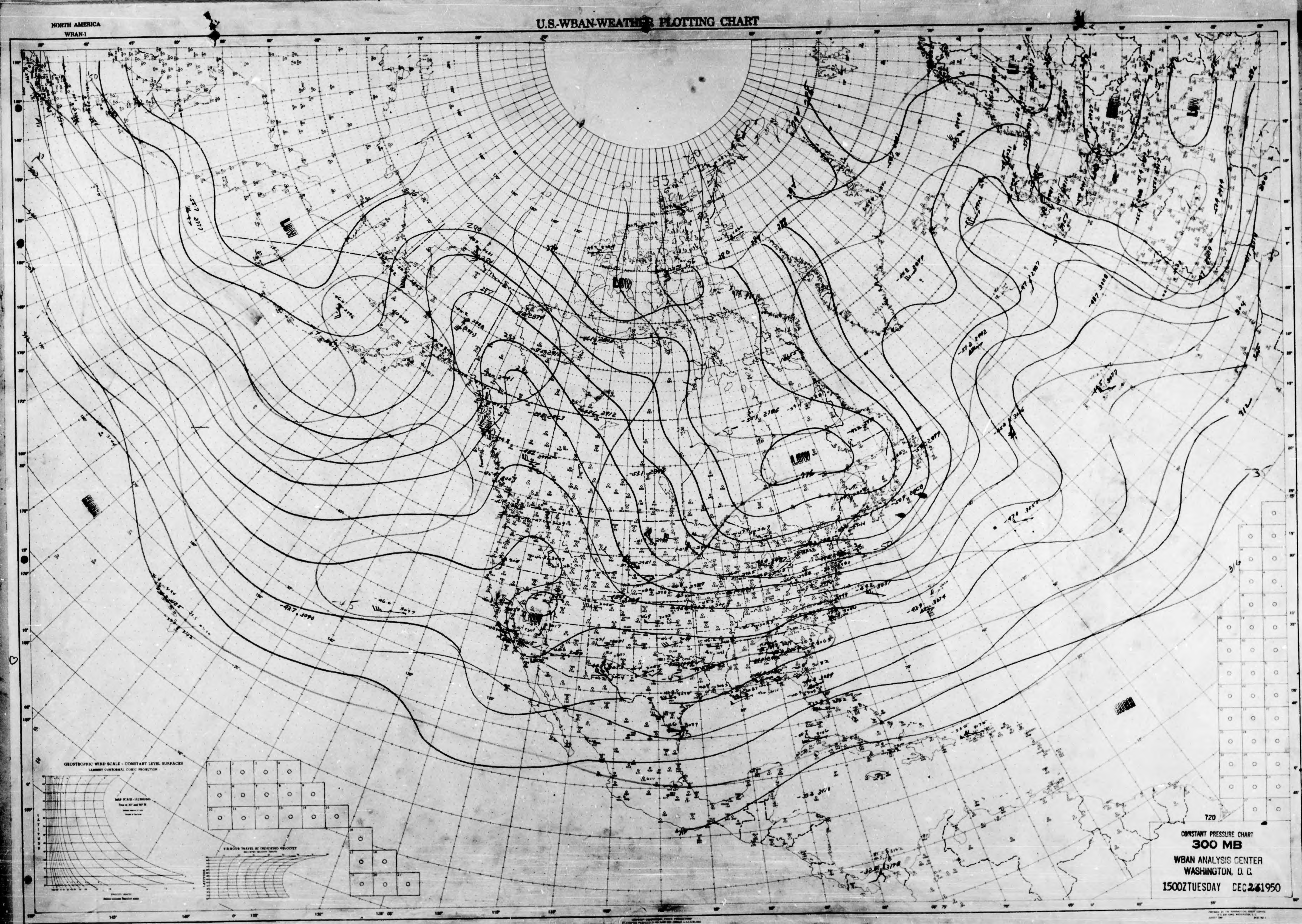
NORTH AMERICA
WBAN-1
U.S.-WBAN-WEATHER PLOTTING CHART
LOW
LOW
LOW
LOW
HIGH
HIGH
GEOSTROPHIC WIND SCALE - CONSTANT LEVEL SURFACES
LAMBERT CONFORMAL CONIC PROJECTION
720
CONSTANT PRESSURE CHART
300 MB
WBAN ANALYSIS CENTER
WASHINGTON, D. C.
1500Z TUESDAY DEC 26 1950

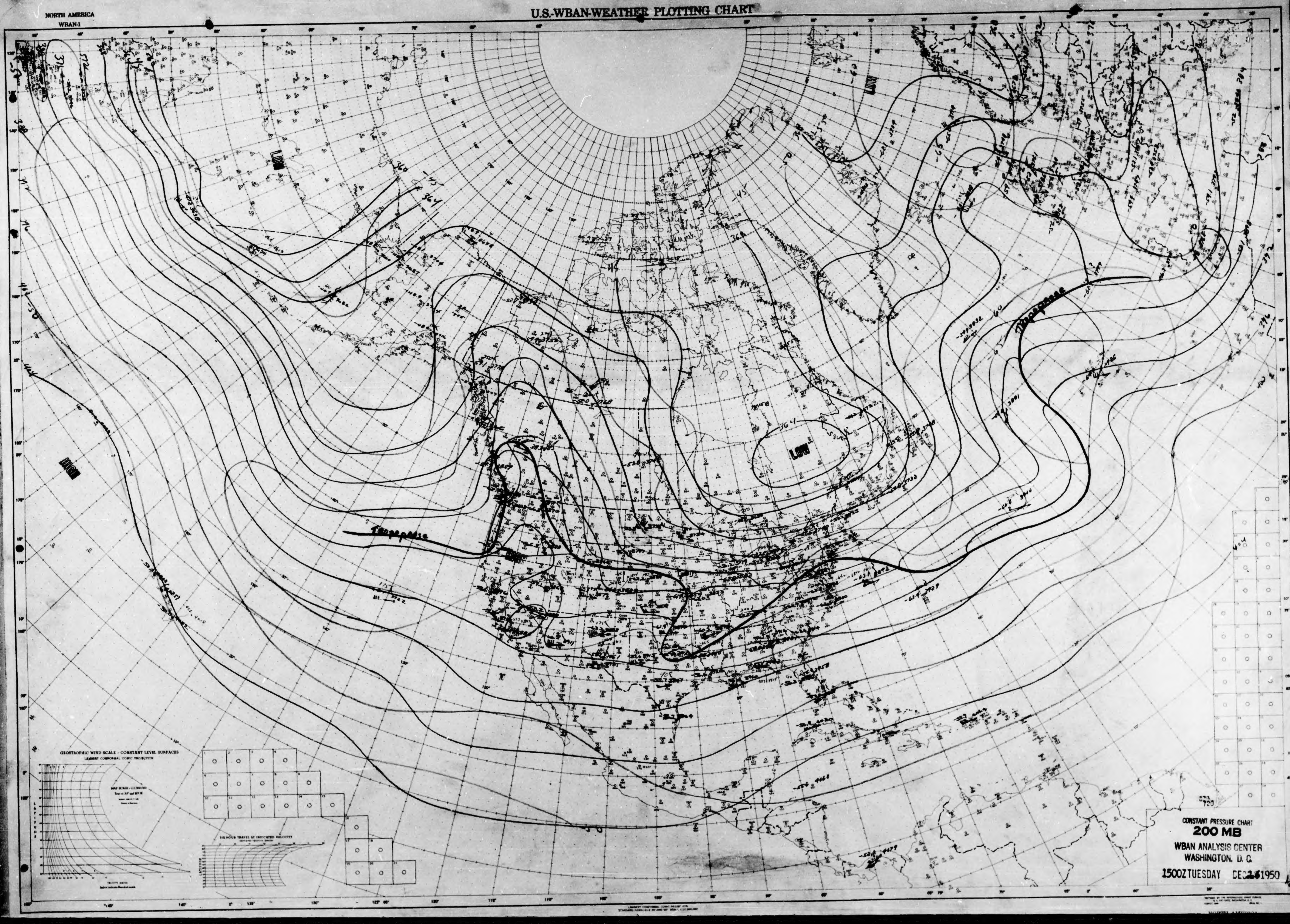
NORTH AMERICA
WBAN-1
U.S.-WBAN-WEATHER PLOTTING CHART
LOW
LOW
LOW
HIGH
Tropopause
Tropopause
GEOSTROPHIC WIND SCALE - CONSTANT LEVEL SURFACES
LAMBERT CONFORMAL CONIC PROJECTION
CONSTANT PRESSURE CHART
200 MB
WBAN ANALYSIS CENTER
WASHINGTON, D. C.
1500Z TUESDAY DEC 26 1950

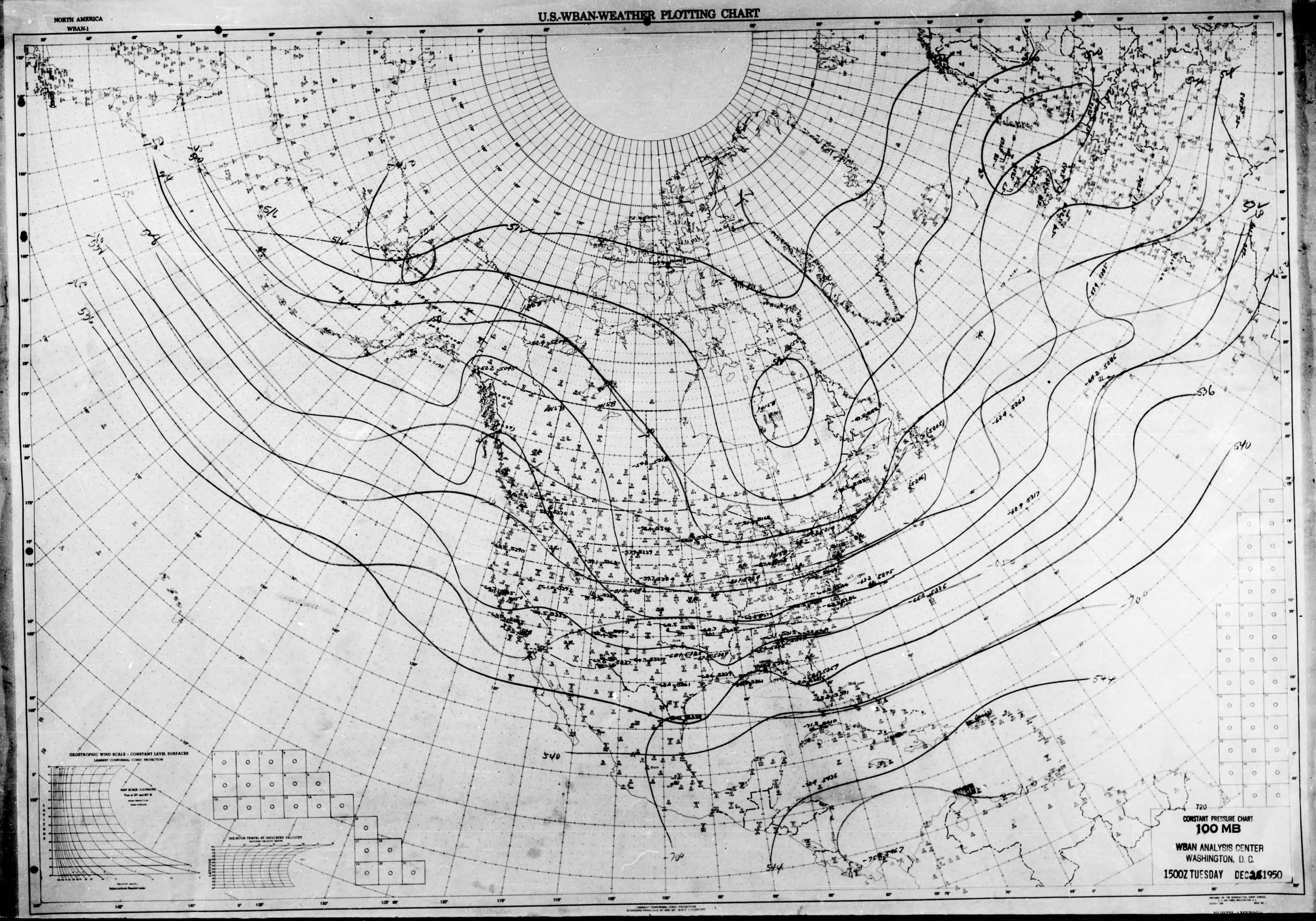
NORTH AMERICA
WBAN-1
U.S.-WBAN-WEATHER PLOTTING CHART
GEOSTROPHIC WIND SCALE - CONSTANT LEVEL SURFACES
LAMBERT CONFORMAL CONIC PROJECTION
SIX-HOUR TRAVEL AT INDICATED VELOCITY
516
514
536
540
544
700
720
CONSTANT PRESSURE CHART
100 MB
WBAN ANALYSIS CENTER
WASHINGTON, D. C.
1500Z TUESDAY DEC 26 1950

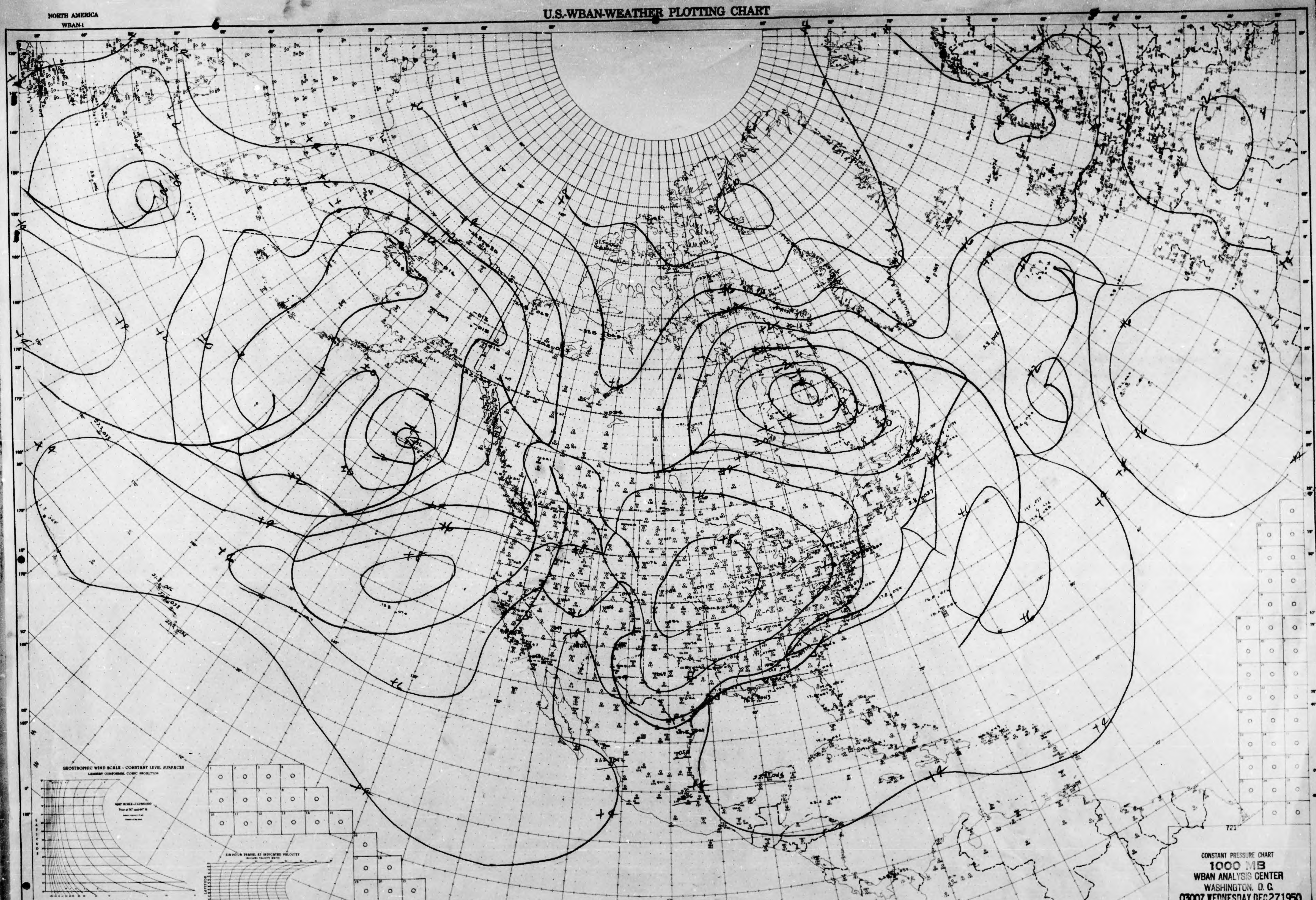
NORTH AMERICA
WBAN-1
U.S.-WBAN-WEATHER PLOTTING CHART
GEOGRAPHIC WIND SCALE - CONSTANT LEVEL SURFACES
LAMBERT CONFORMAL CONIC PROJECTION
SIX HOUR TRAVEL AT INDICATED VELOCITY
721
CONSTANT PRESSURE CHART
1000 MB
WBAN ANALYSIS CENTER
WASHINGTON, D. C.
0300Z WEDNESDAY DEC 27 1950

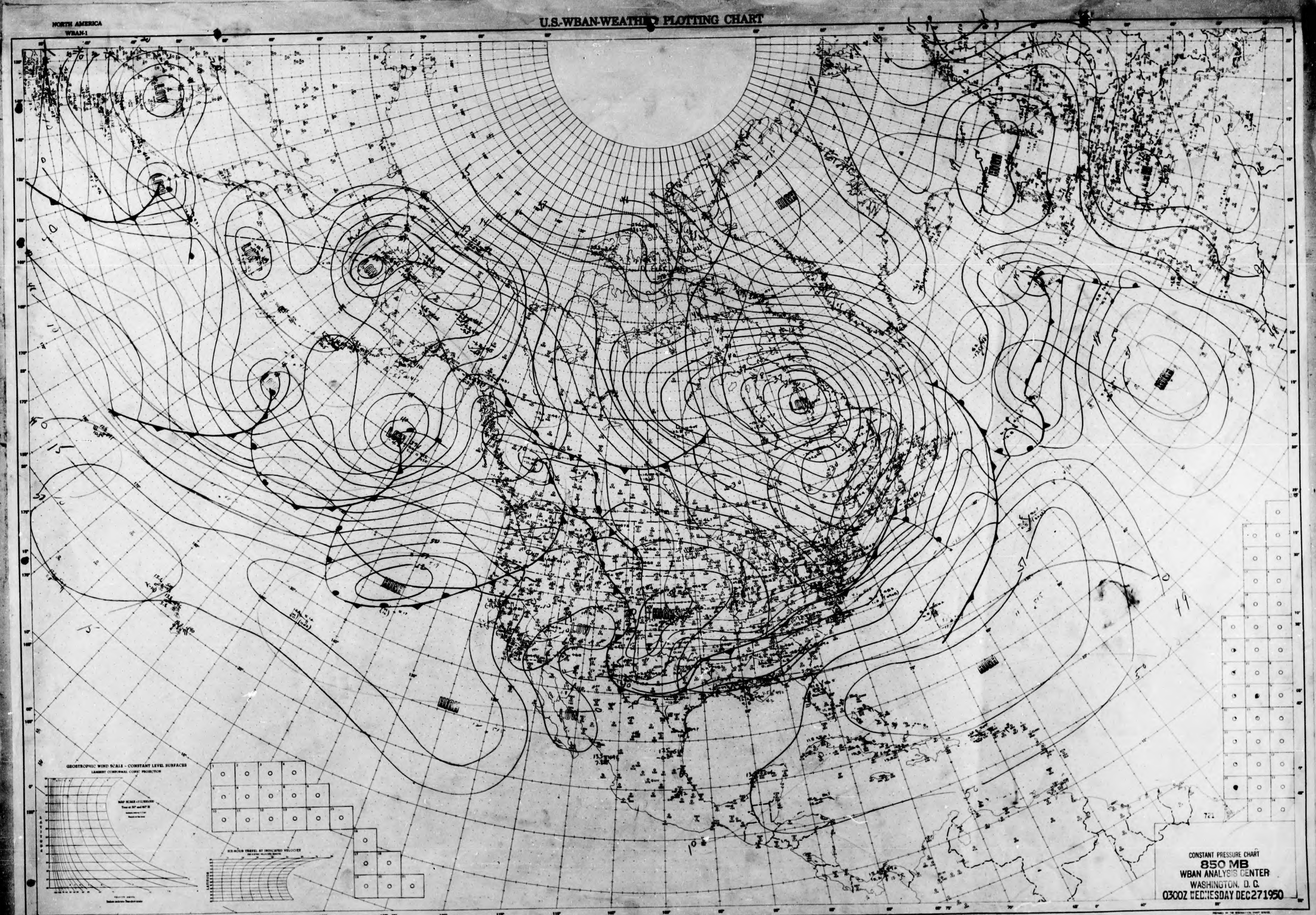

NORTH AMERICA
WBAN-1
U.S.-WBAN-WEATHER PLOTTING CHART
LOW
LOW
LOW
LOW
LOW
HIGH
HIGH
HIGH
HIGH
LOW
HIGH
LOW
HIGH
HIGH
LOW
GEOSTROPHIC WIND SCALE - CONSTANT LEVEL SURFACES
LAMBERT CONFORMAL CONIC PROJECTION
SIX-HOUR TRAVEL AT INDICATED VELOCITY
721
CONSTANT PRESSURE CHART
850 MB
WBAN ANALYSIS CENTER
WASHINGTON, D. C.
0300Z WEDNESDAY DEC 27 1950

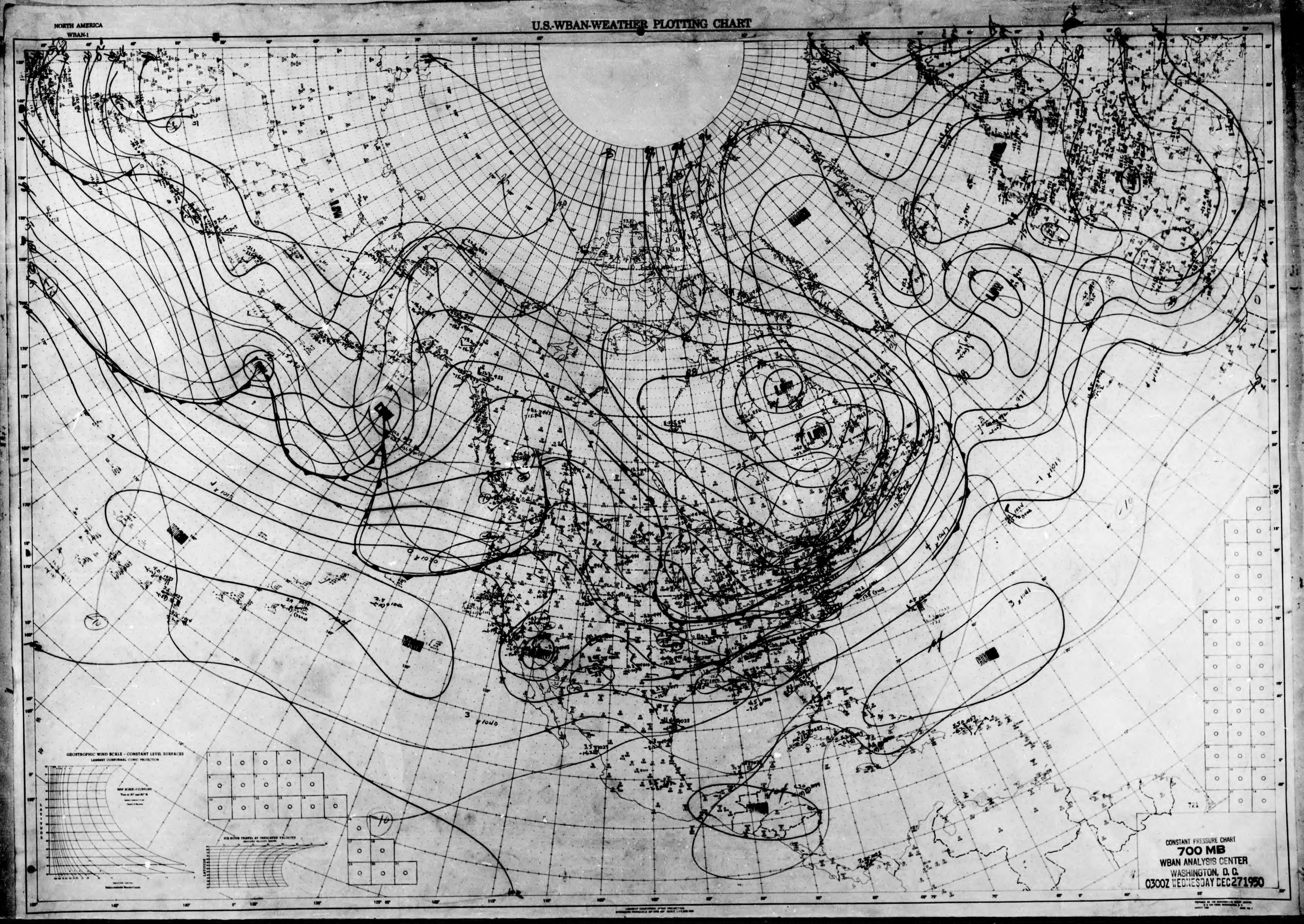

NORTH AMERICA
WBAN-1
U.S.-WBAN-WEATHER PLOTTING CHART
GEOSTROPHIC WIND SCALE - CONSTANT LEVEL SURFACES
LAMBERT CONFORMAL CONIC PROJECTION
CONSTANT PRESSURE CHART
700 MB
WBAN ANALYSIS CENTER
WASHINGTON, D. C.
0300Z WEDNESDAY DEC 27 1950

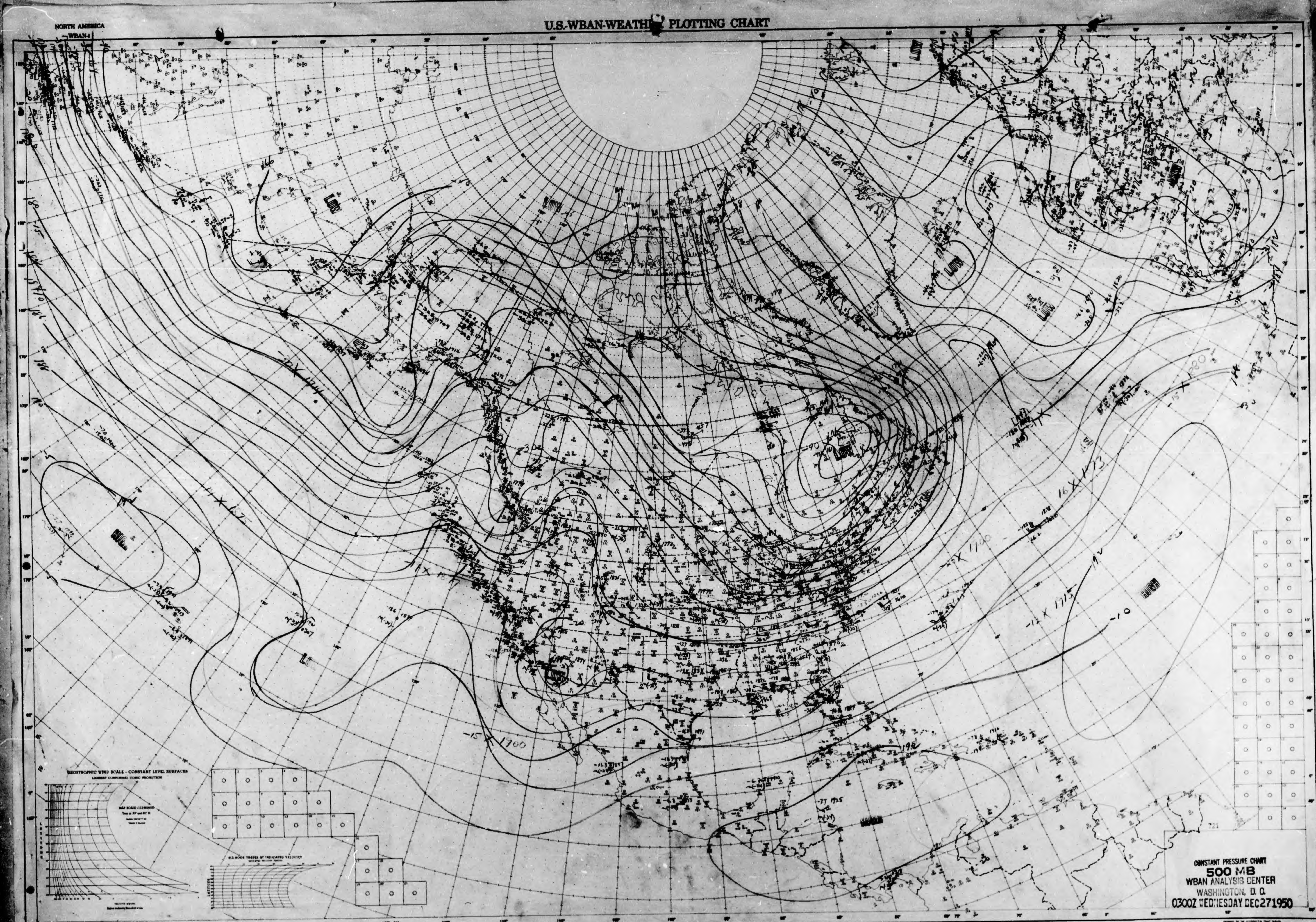

NORTH AMERICA
WBAN-1
U.S.-WBAN-WEATH PLOTTING CHART
LOW
LOW
LOW
LOW
LOW
HIGH
HIGH
GEOSTROPHIC WIND SCALE - CONSTANT LEVEL SURFACES
LAMBERT CONFORMAL CONIC PROJECTION
CONSTANT PRESSURE CHART
500 MB
WBAN ANALYSIS CENTER
WASHINGTON, D. C.
0300Z WEDNESDAY DEC 27 1950

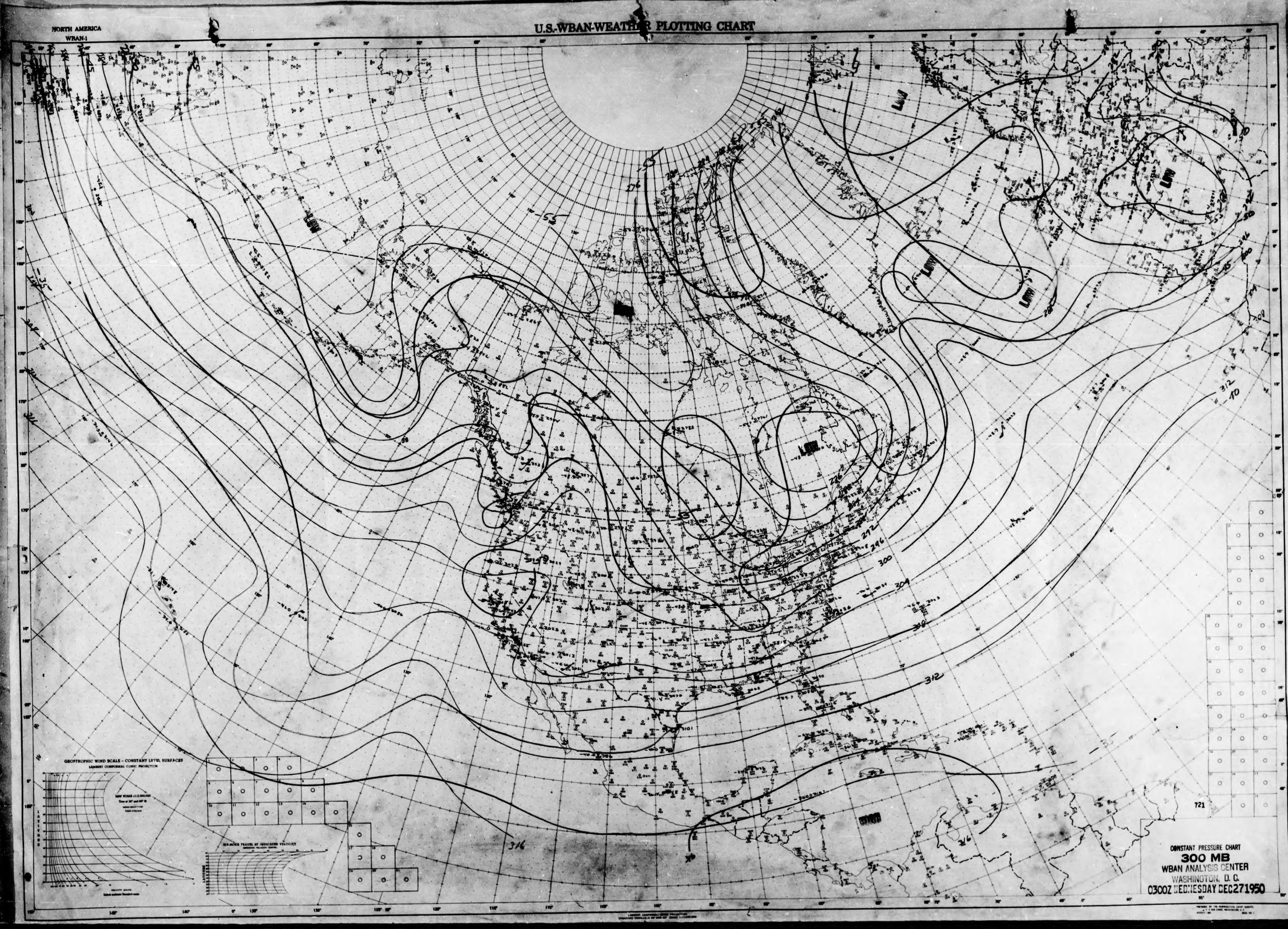
NORTH AMERICA
WBAN-1
U.S.-WBAN-WEATHER PLOTTING CHART
LOW
GEOSTROPHIC WIND SCALE - CONSTANT LEVEL SURFACES
LAMBERT CONFORMAL CONIC PROJECTION
721
CONSTANT PRESSURE CHART
300 MB
WBAN ANALYSIS CENTER
WASHINGTON, D. C.
0300Z WEDNESDAY DEC271950

NORTH AMERICA
WBAN-1
U.S.-WBAN-WEATHER PLOTTING CHART
LOW
LOW
LOW
LOW
LOW
HIGH
TROPOPAUSE
INTERSECTION
-60
-55
-50
-45
400
404
408
360
GEOSTROPHIC WIND SCALE - CONSTANT LEVEL SURFACES
LAMBERT CONFORMAL CONIC PROJECTION
CONSTANT PRESSURE CHART
200 MB
WBAN ANALYSIS CENTER
WASHINGTON, D.C.
0300Z WEDNESDAY DEC 27 1950

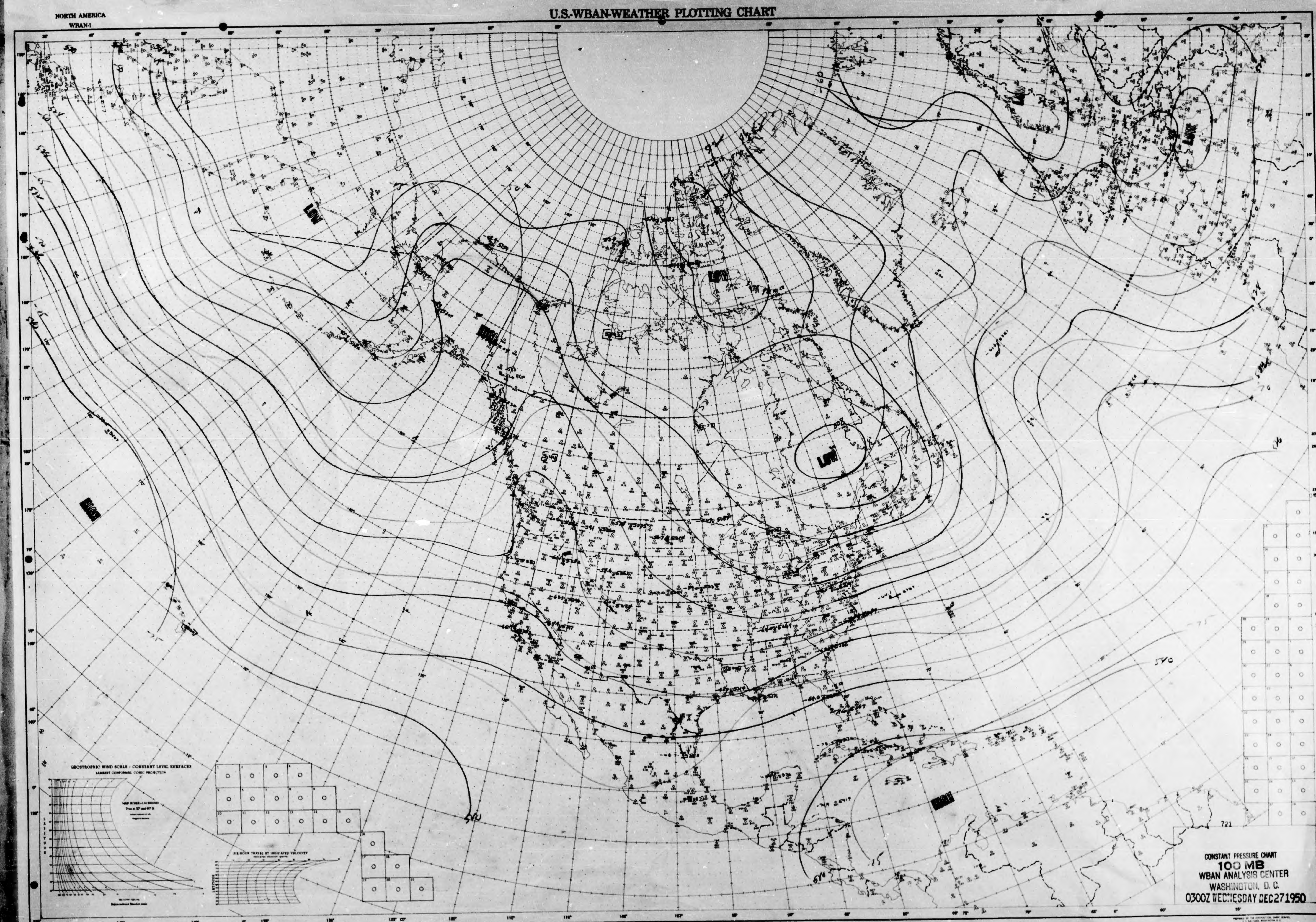
NORTH AMERICA
WBAN-1
U.S.-WBAN-WEATHER PLOTTING CHART
LOW
LOW
LOW
LOW
LOW
HIGH
HIGH
HIGH
540
721
GEOSTROPHIC WIND SCALE - CONSTANT LEVEL SURFACES
LAMBERT CONFORMAL CONIC PROJECTION
CONSTANT PRESSURE CHART
100 MB
WBAN ANALYSIS CENTER
WASHINGTON, D. C.
0300Z WEDNESDAY DEC 27 1950

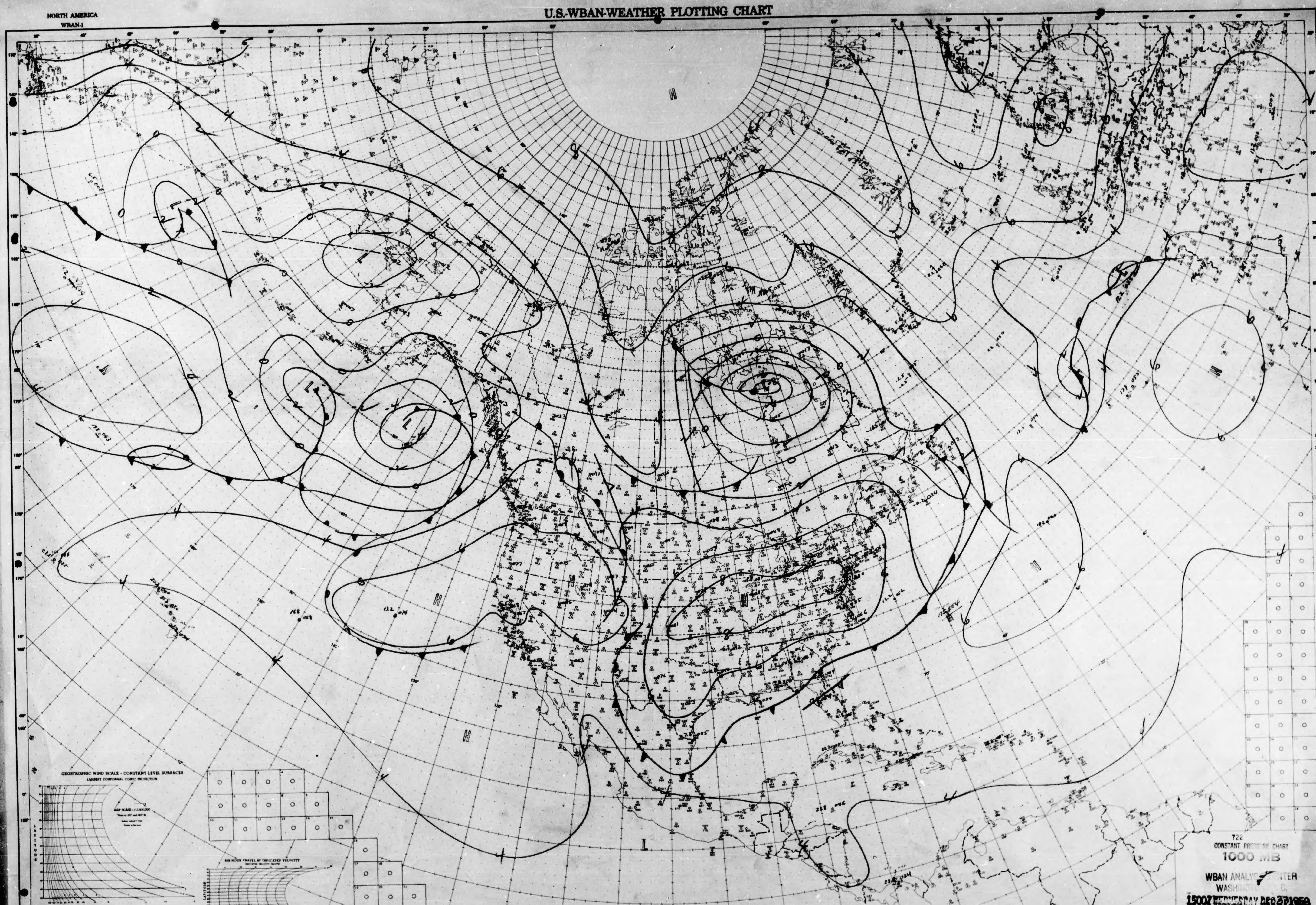
NORTH AMERICA
WBAN-1
U.S.-WBAN-WEATHER PLOTTING CHART
GEOSTROPHIC WIND SCALE - CONSTANT LEVEL SURFACES
LAMBERT CONFORMAL CONIC PROJECTION
SIX-HOUR TRAVEL AT INDICATED VELOCITY
722
CONSTANT PRESSURE CHART
1000 MB
WBAN
1500Z WEDNESDAY DEC 27 1950

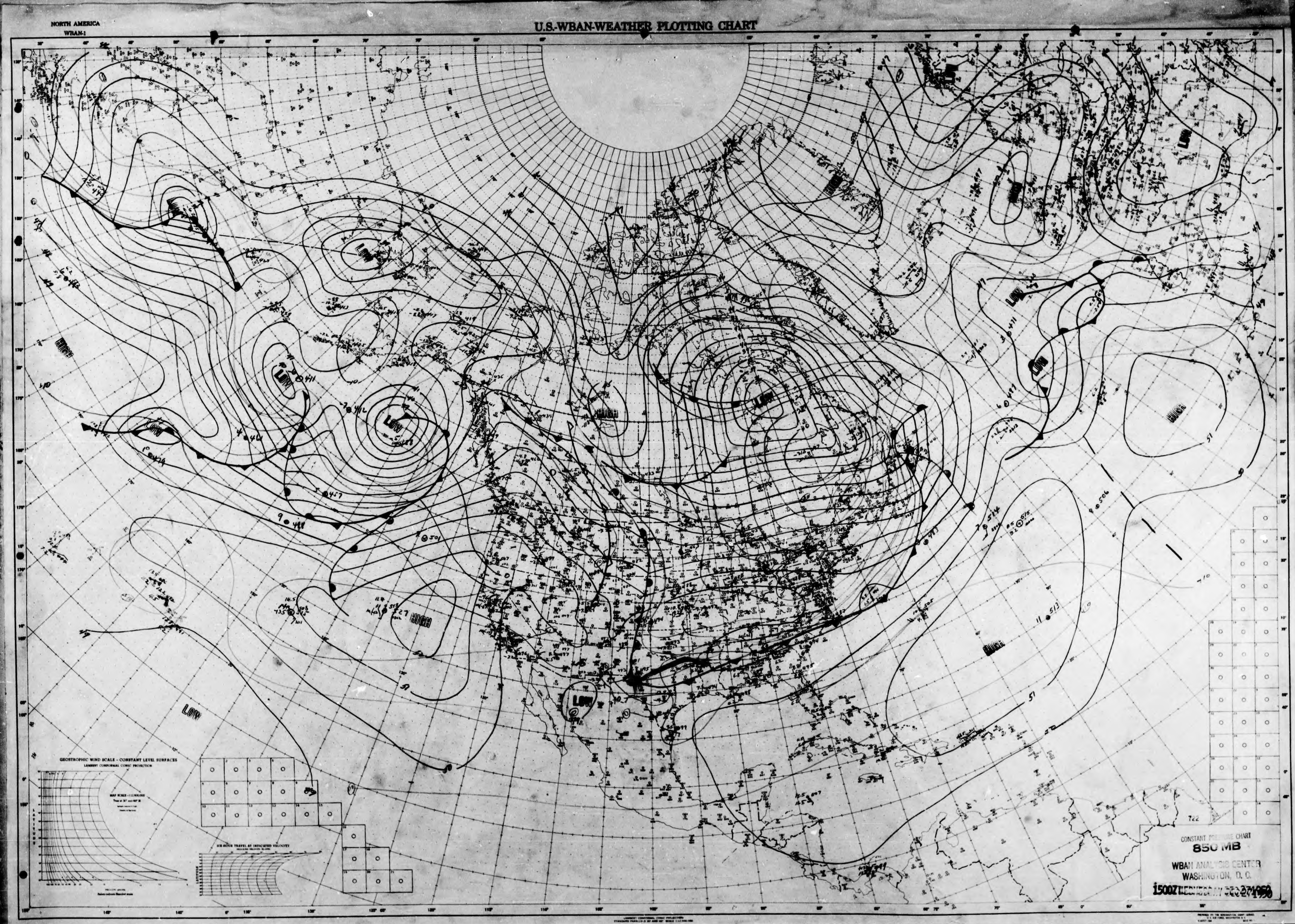
NORTH AMERICA
WBAN-1
U.S.-WBAN-WEATHER PLOTTING CHART
HIGH
LOW
GEOSTROPHIC WIND SCALE - CONSTANT LEVEL SURFACES
LAMBERT CONFORMAL CONIC PROJECTION
CONSTANT CHART
850 MB
WBAN ANALYSIS CENTER
WASHINGTON, D. C.
1500Z

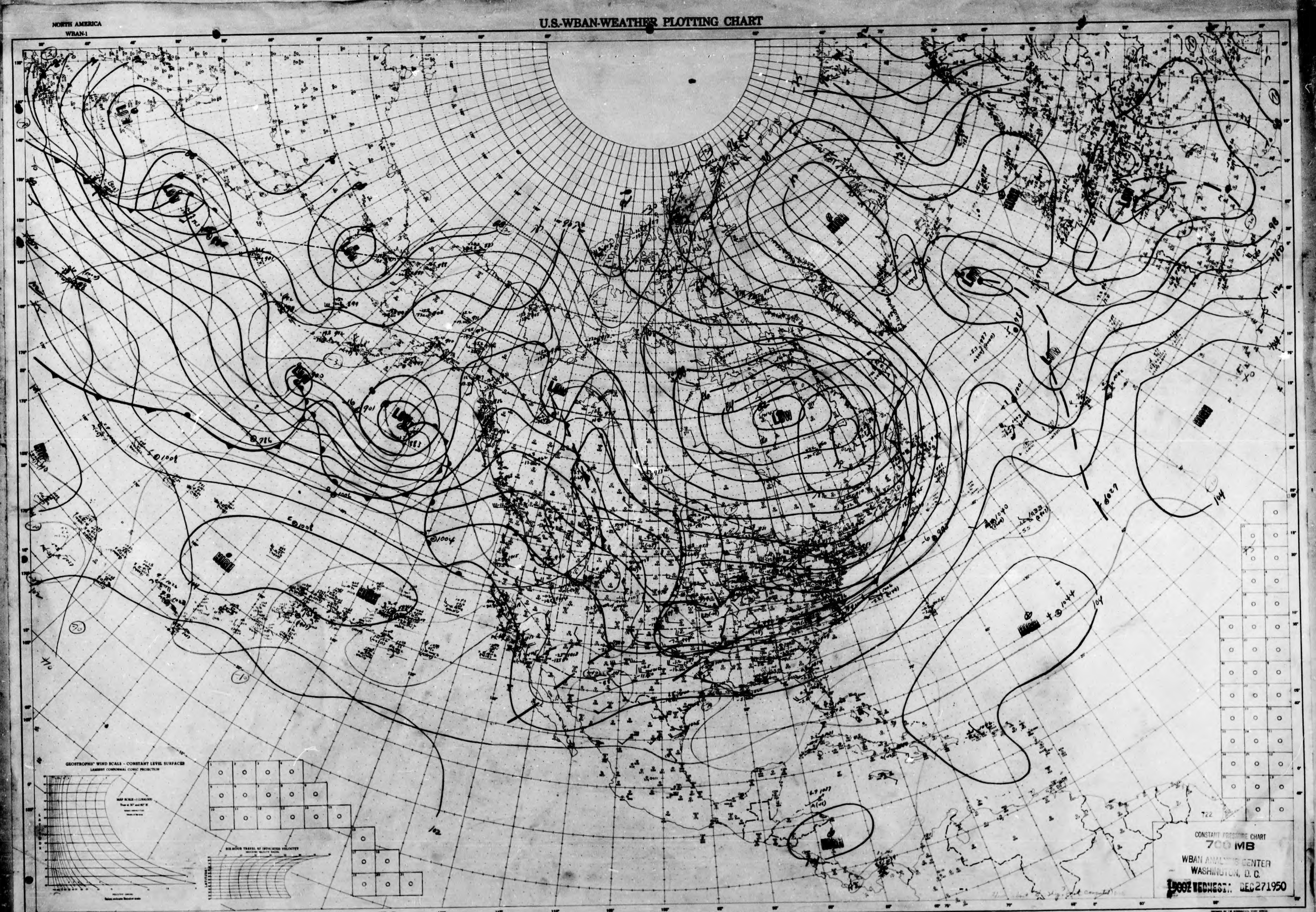
NORTH AMERICA
WBAN-1
U.S.-WBAN-WEATHER PLOTTING CHART
GEOSTROPHIC WIND SCALE - CONSTANT LEVEL SURFACES
LAMBERT CONFORMAL CONIC PROJECTION
SIX-HOUR TRAVEL AT INDICATED VELOCITY
CONSTANT PRESSURE CHART
700 MB
WBAN ANALYSIS CENTER
WASHINGTON, D. C.
DEC 27 1950

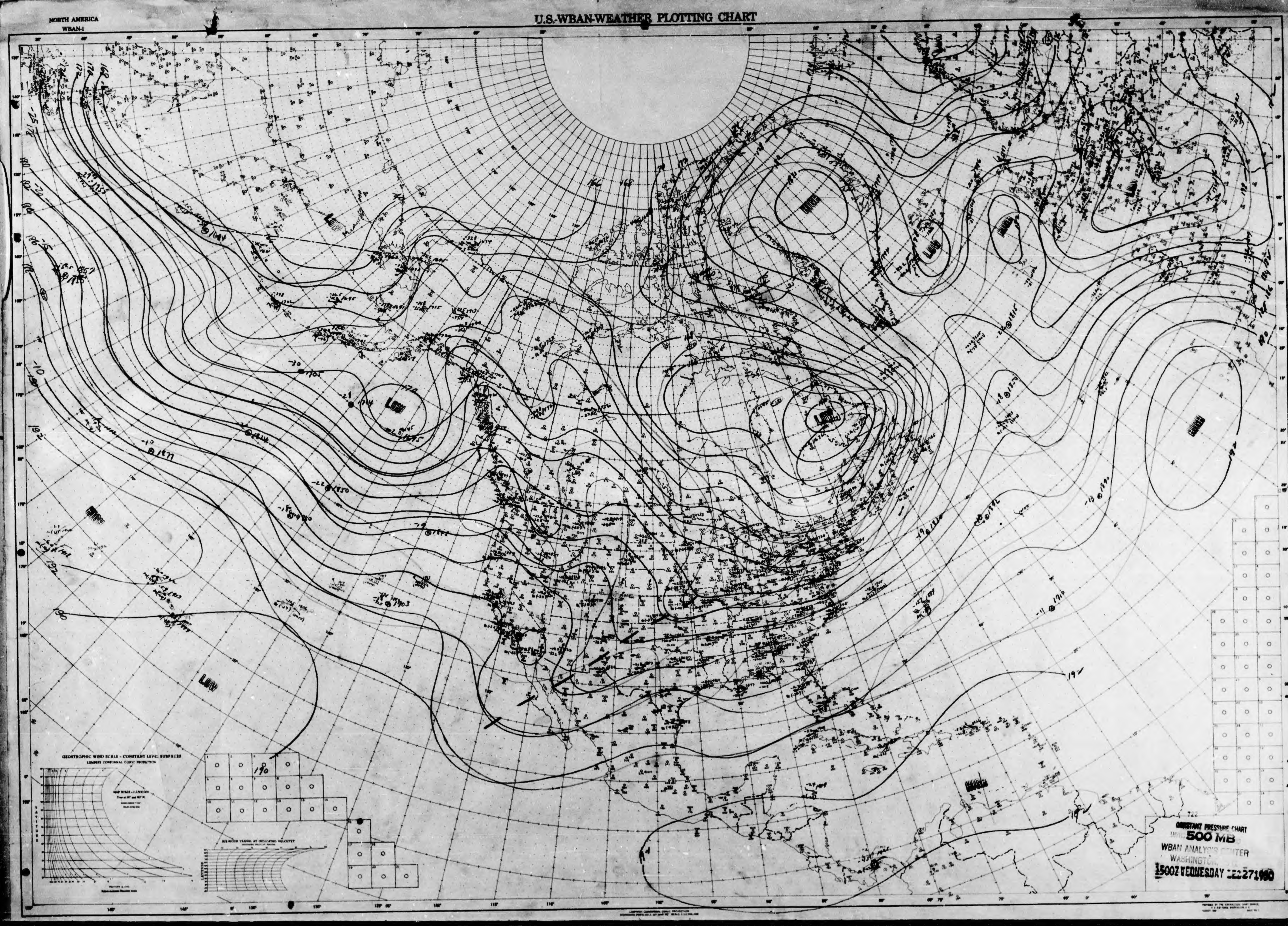

NORTH AMERICA
WBAN-1
U.S.-WBAN-WEATHER PLOTTING CHART
LOW
LOW
LOW
LOW
LOW
HIGH
HIGH
HIGH
HIGH
GEOSTROPHIC WIND SCALE - CONSTANT LEVEL SURFACES
LAMBERT CONFORMAL CONIC PROJECTION
722
CONSTANT PRESSURE CHART
500 MB
WBAN ANALYSIS CENTER
WASHINGTON
1500Z WEDNESDAY DEC 27 1950

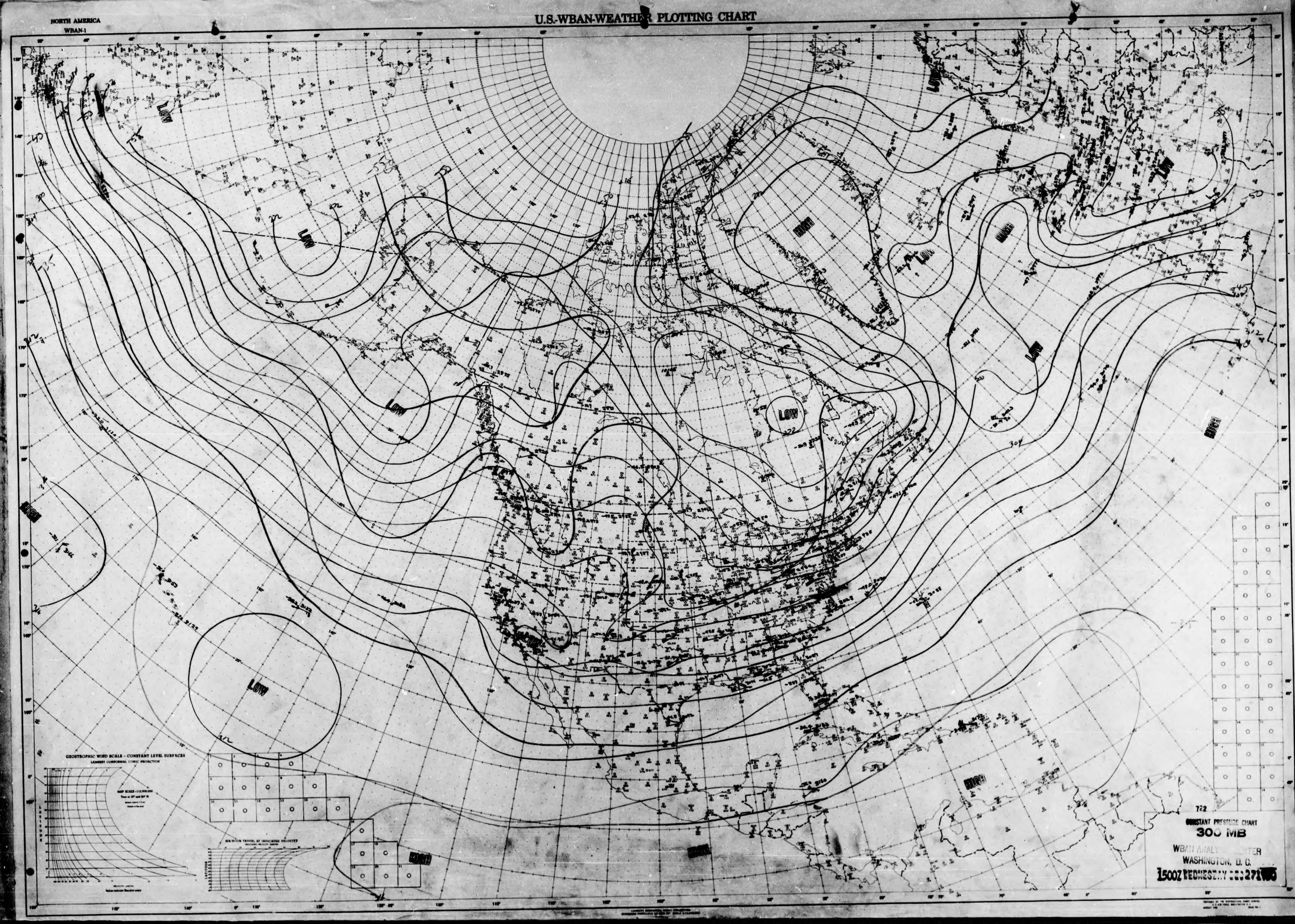
NORTH AMERICA
WBAN-1
U.S.-WBAN-WEATHER PLOTTING CHART
LOW
LOW
LOW
LOW
LOW
LOW
LOW
LOW
HIGH
HIGH
HIGH
HIGH
HIGH
GEOSTROPHIC WIND SCALE - CONSTANT LEVEL SURFACES
LAMBERT CONFORMAL CONIC PROJECTION
722
CONSTANT PRESSURE CHART
300 MB
WASHINGTON, D. C.

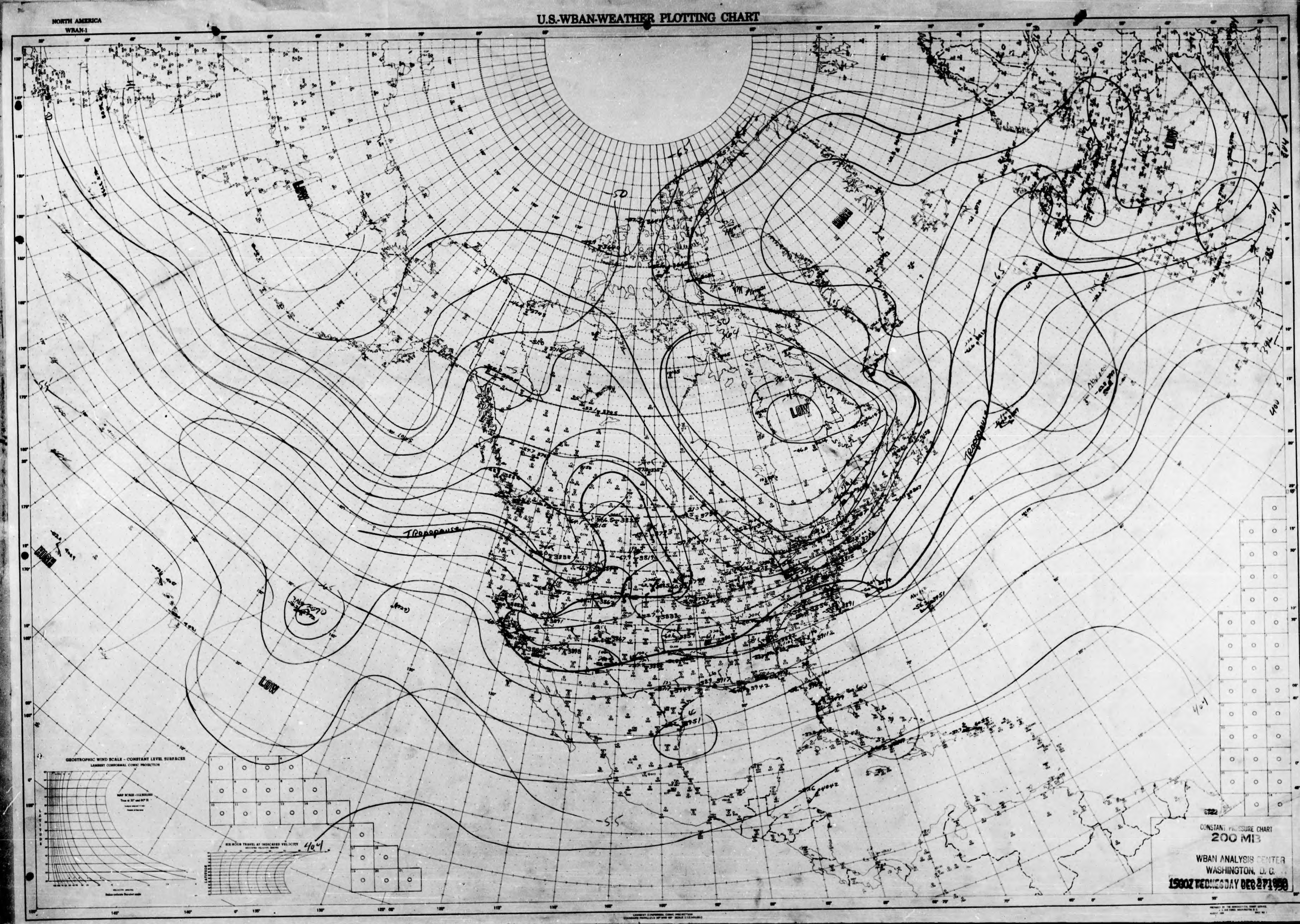
NORTH AMERICA
WBAN-1
U.S.-WBAN-WEATHER PLOTTING CHART
LOW
LOW
LOW
LOW
Tropopause
Tropopause
GEOGRAPHIC WIND SCALE - CONSTANT LEVEL SURFACES
LAMBERT CONFORMAL CONIC PROJECTION
CONSTANT PRESSURE CHART
200 MB
WBAN ANALYSIS CENTER
WASHINGTON, D. C.
1500Z WEDNESDAY DEC 27 1950

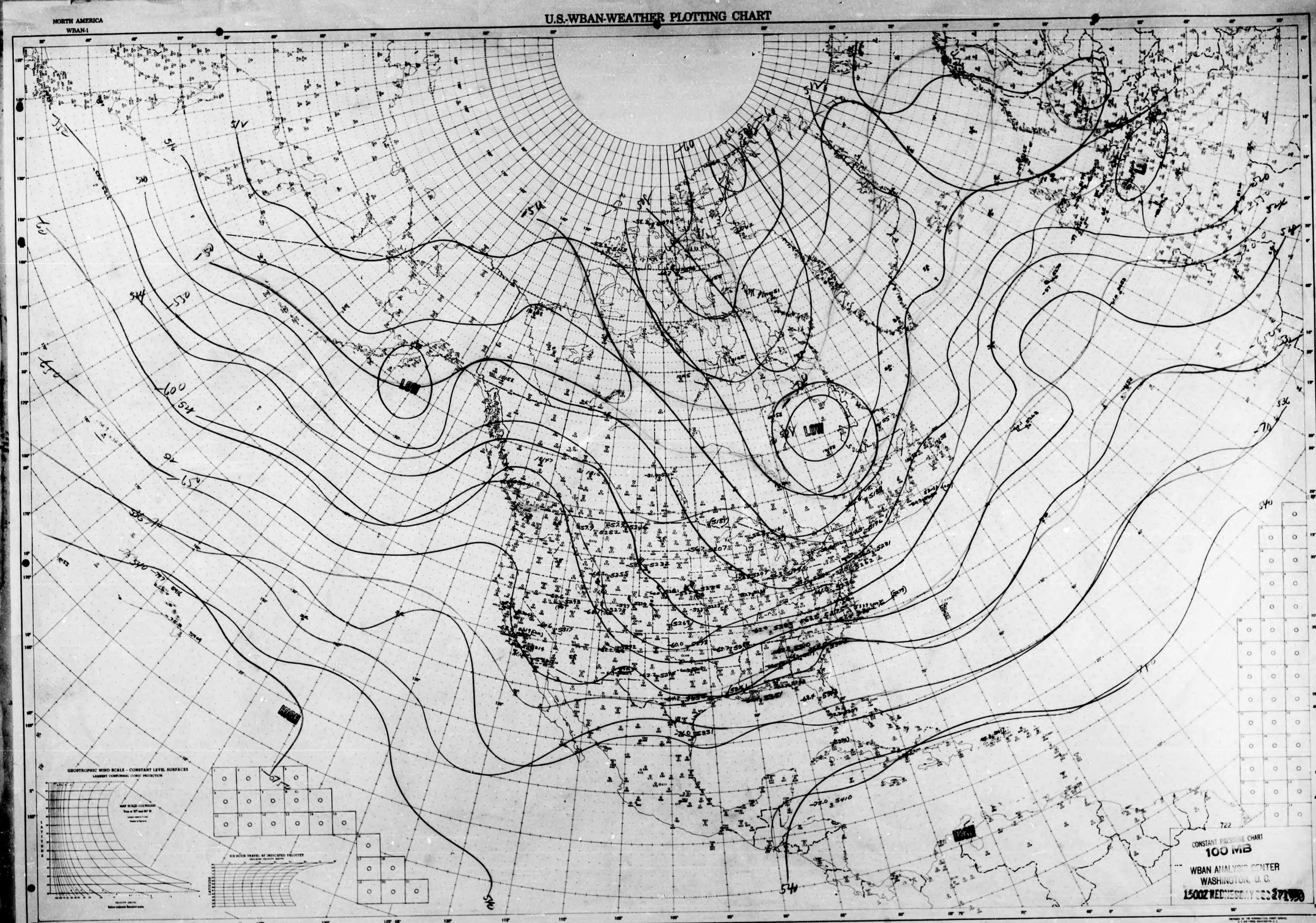
NORTH AMERICA
WBAN-1
U.S.-WBAN-WEATHER PLOTTING CHART
LOW
LOW
HIGH
GEOSTROPHIC WIND SCALE - CONSTANT LEVEL SURFACES
LAMBERT CONFORMAL CONIC PROJECTION
722
CONSTANT PRESSURE CHART
100 MB
WBAN ANALYSIS CENTER
WASHINGTON, D. C.
1500Z WEDNESDAY

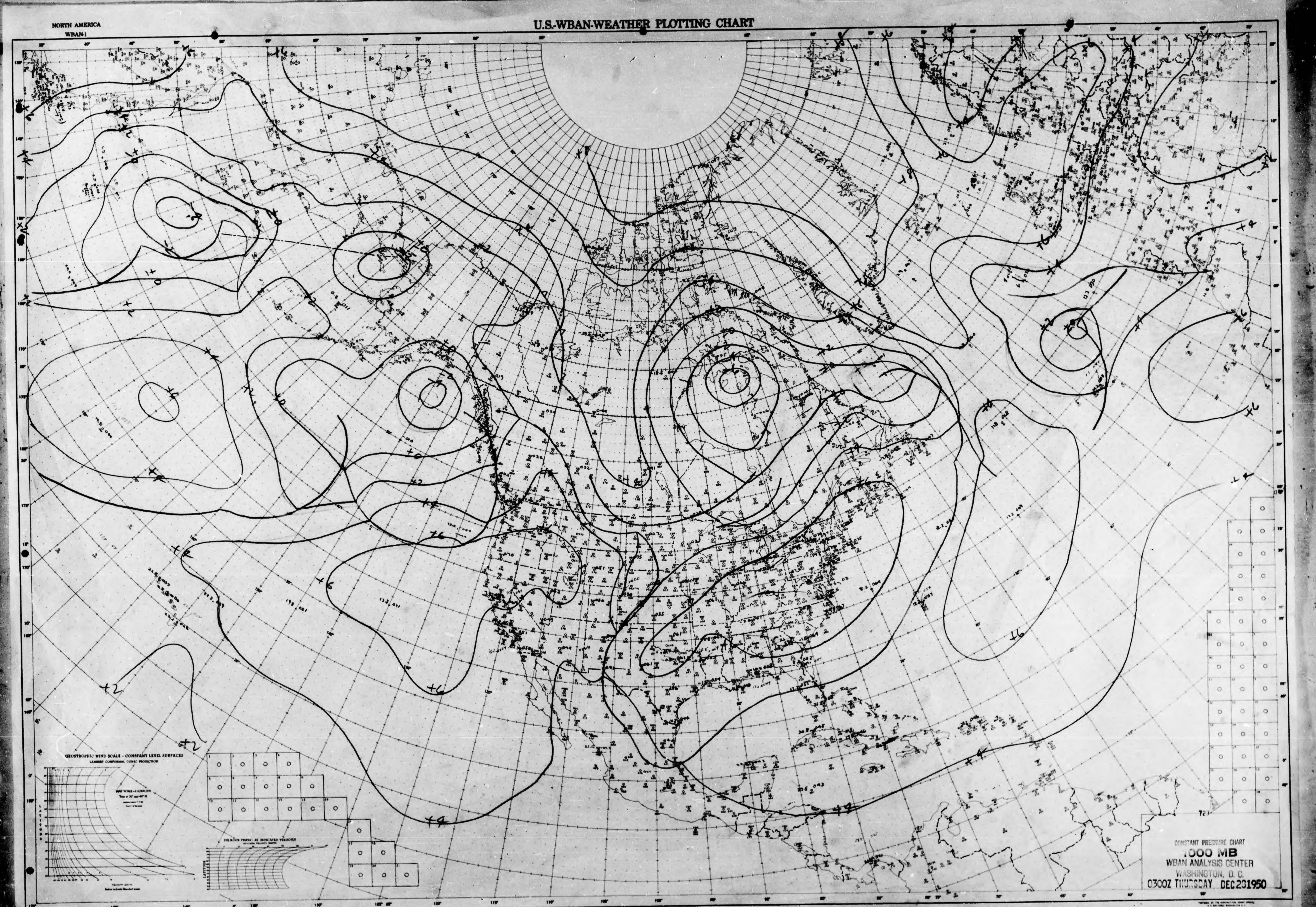

NORTH AMERICA
WBAN-1
U.S.-WBAN-WEATHER PLOTTING CHART
GEOSTROPHIC WIND SCALE - CONSTANT LEVEL SURFACES
LAMBERT CONFORMAL CONIC PROJECTION
CONSTANT PRESSURE CHART
1000 MB
WBAN ANALYSIS CENTER
WASHINGTON, D. C.
0300Z THURSDAY DEC 23 1950

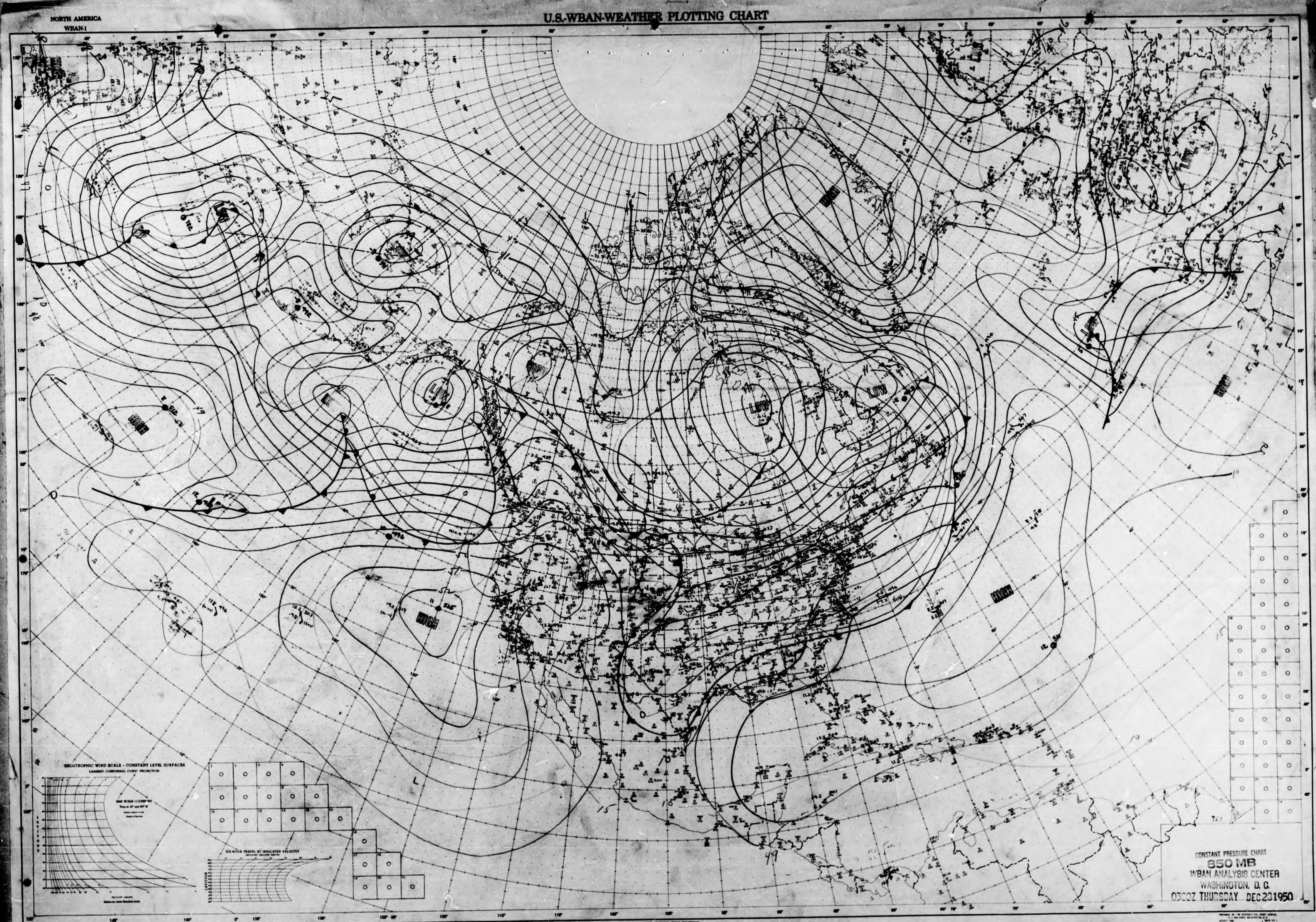
NORTH AMERICA
WBAN-1
U.S.-WBAN-WEATHER PLOTTING CHART
HIGH
LOW
GEOSTROPHIC WIND SCALE - CONSTANT LEVEL SURFACES
LAMBERT CONFORMAL CONIC PROJECTION
SIX HOUR TRAVEL AT INDICATED VELOCITY
CONSTANT PRESSURE CHART
850 MB
WBAN ANALYSIS CENTER
WASHINGTON, D. C.
0300Z THURSDAY DEC 23 1950

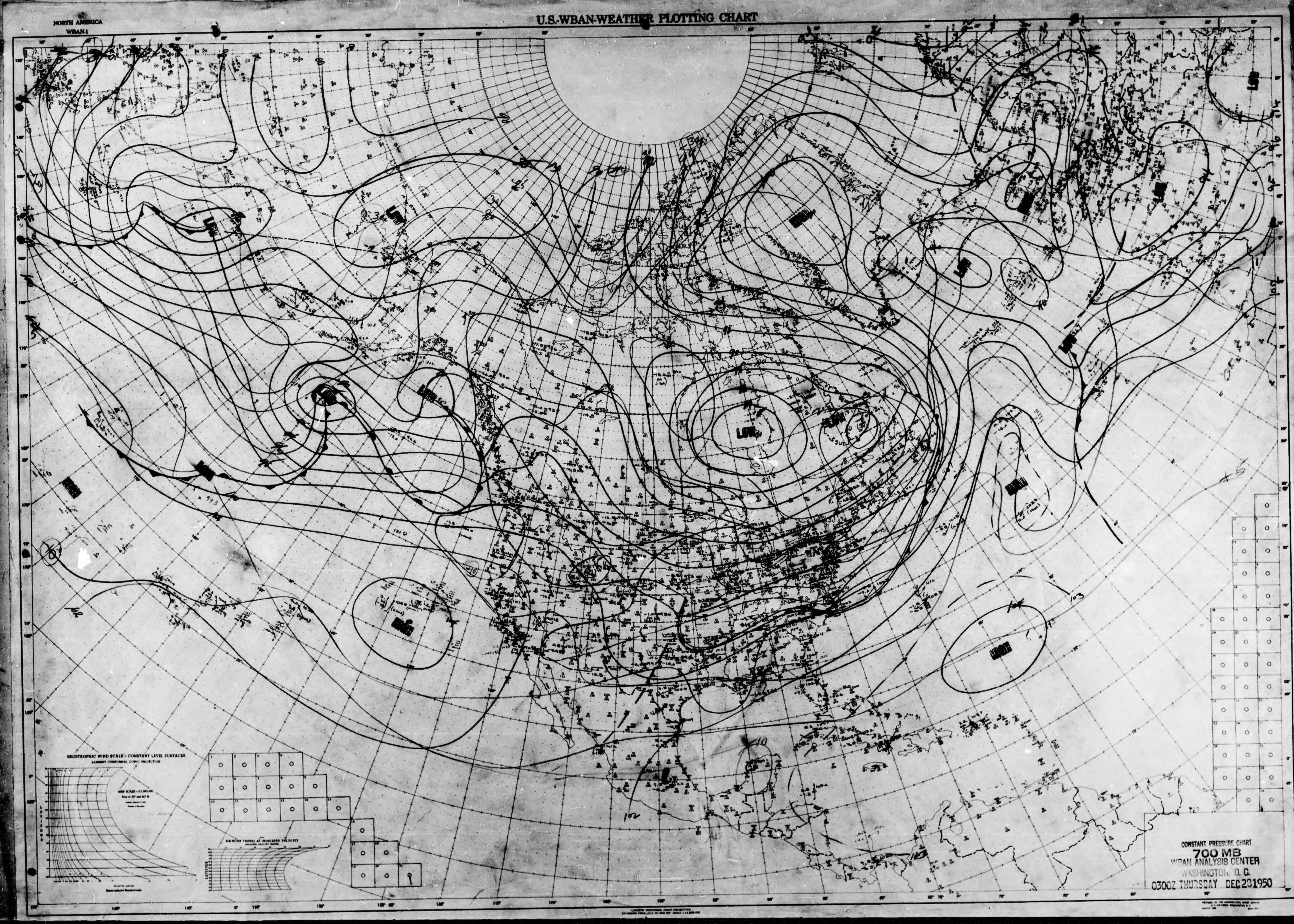
NORTH AMERICA
WBAN-1
U.S.-WBAN-WEATHER PLOTTING CHART
LOW
HIGH
GEOSTROPHIC WIND SCALE - CONSTANT LEVEL SURFACES
CONSTANT PRESSURE CHART
700 MB
WBAN ANALYSIS CENTER
WASHINGTON, D. C.
0300Z THURSDAY DEC 21 1950

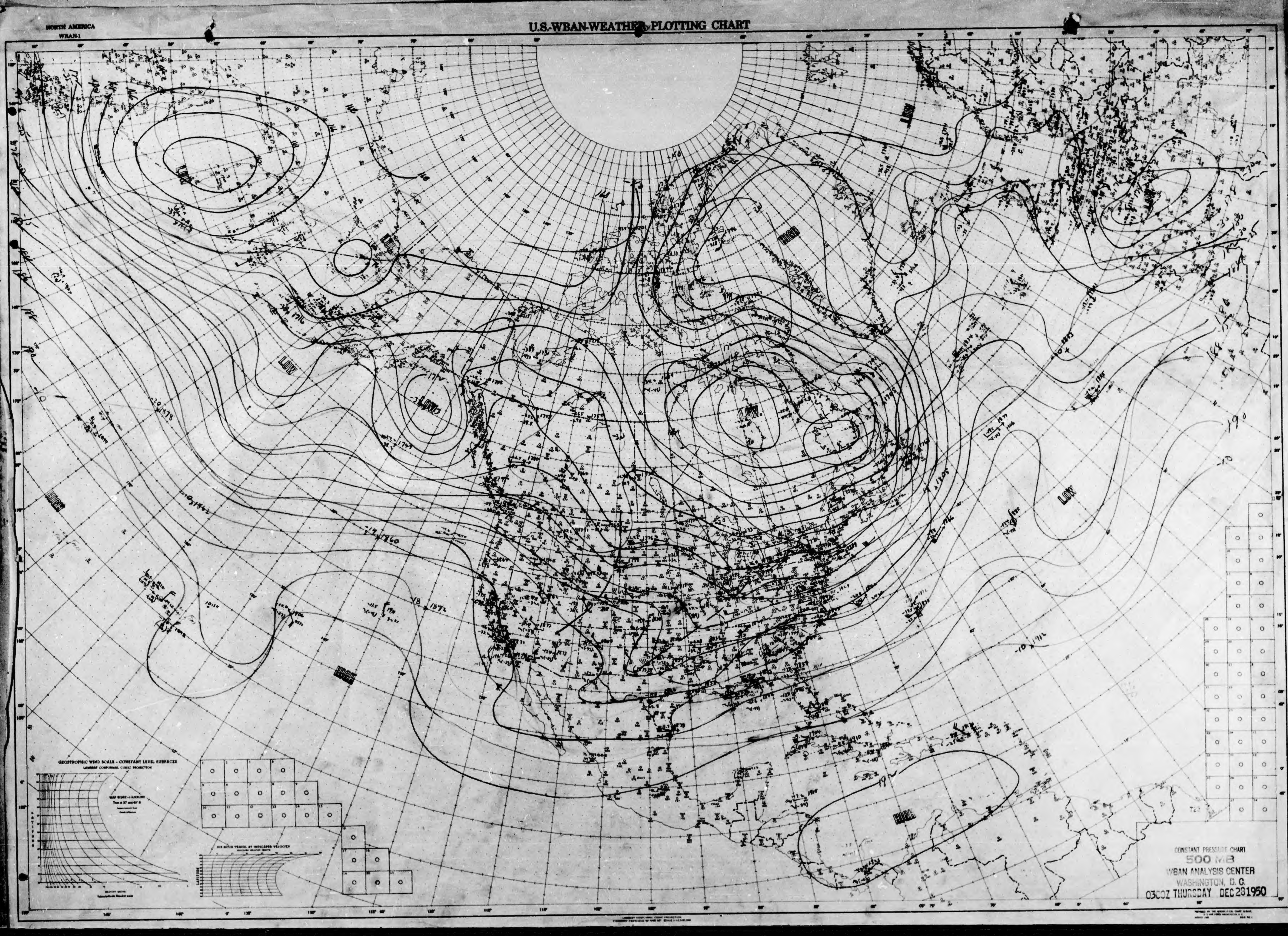
NORTH AMERICA
WBAN-1
U.S.-WBAN-WEATHER-PLOTTING CHART
LOW
LOW
LOW
LOW
LOW
LOW
HIGH
HIGH
HIGH
HIGH
HIGH
GEOSTROPHIC WIND SCALE - CONSTANT LEVEL SURFACES
LAMBERT CONFORMAL CONIC PROJECTION
CONSTANT PRESSURE CHART
500 MB
WBAN ANALYSIS CENTER
WASHINGTON, D. C.
0300Z THURSDAY DEC 28 1950

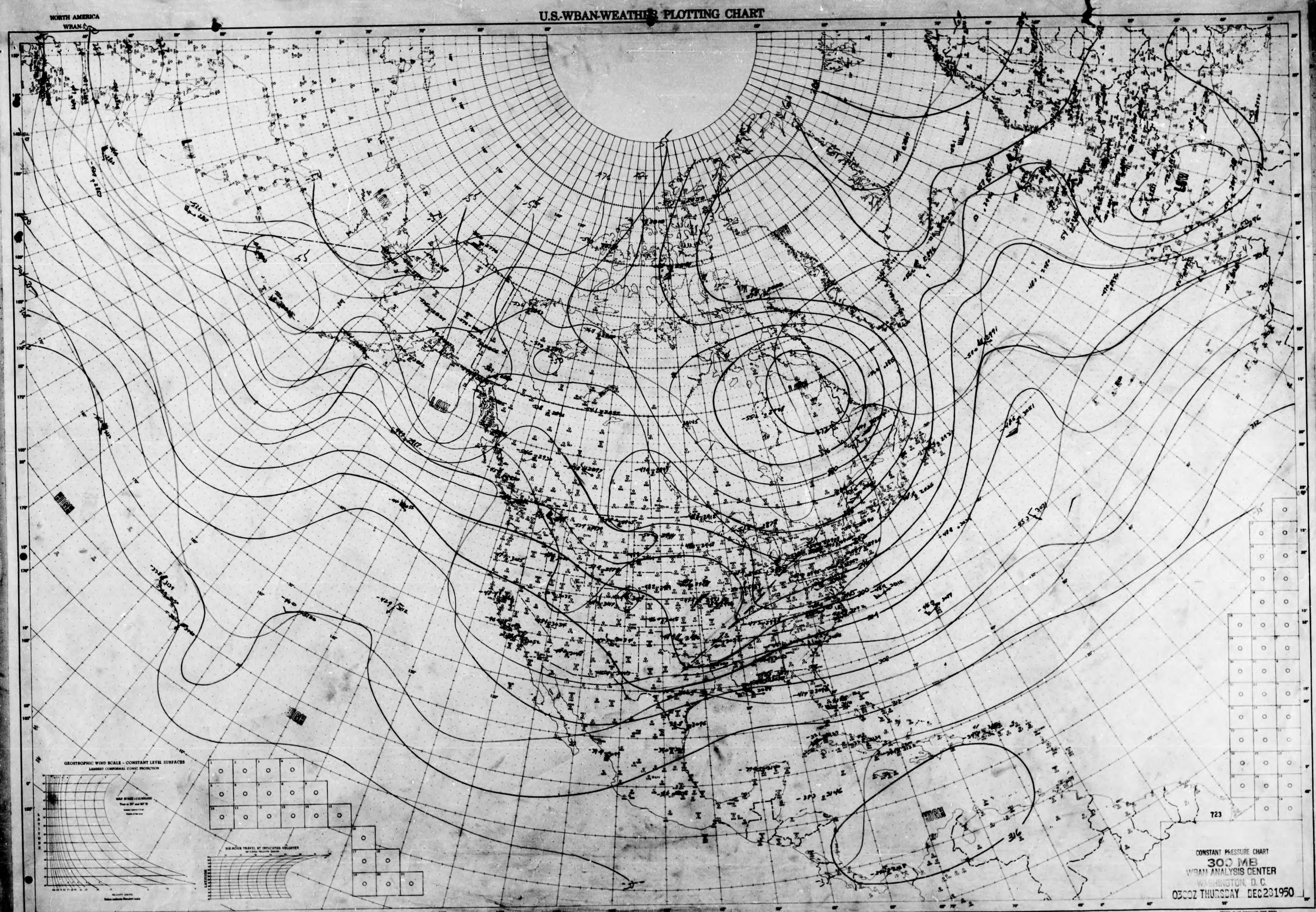

NORTH AMERICA
U.S.-WBAN-WEATHER PLOTTING CHART
LOW
LOW
LOW
LOW
HIGH
HIGH
HIGH
GEOSTROPHIC WIND SCALE - CONSTANT LEVEL SURFACES
LAMBERT CONFORMAL CONIC PROJECTION
SIX-HOUR TRAVEL AT INDICATED VELOCITY
723
CONSTANT PRESSURE CHART
300 MB
WBAN ANALYSIS CENTER
WASHINGTON, D. C.
0300Z THURSDAY DEC 28 1950

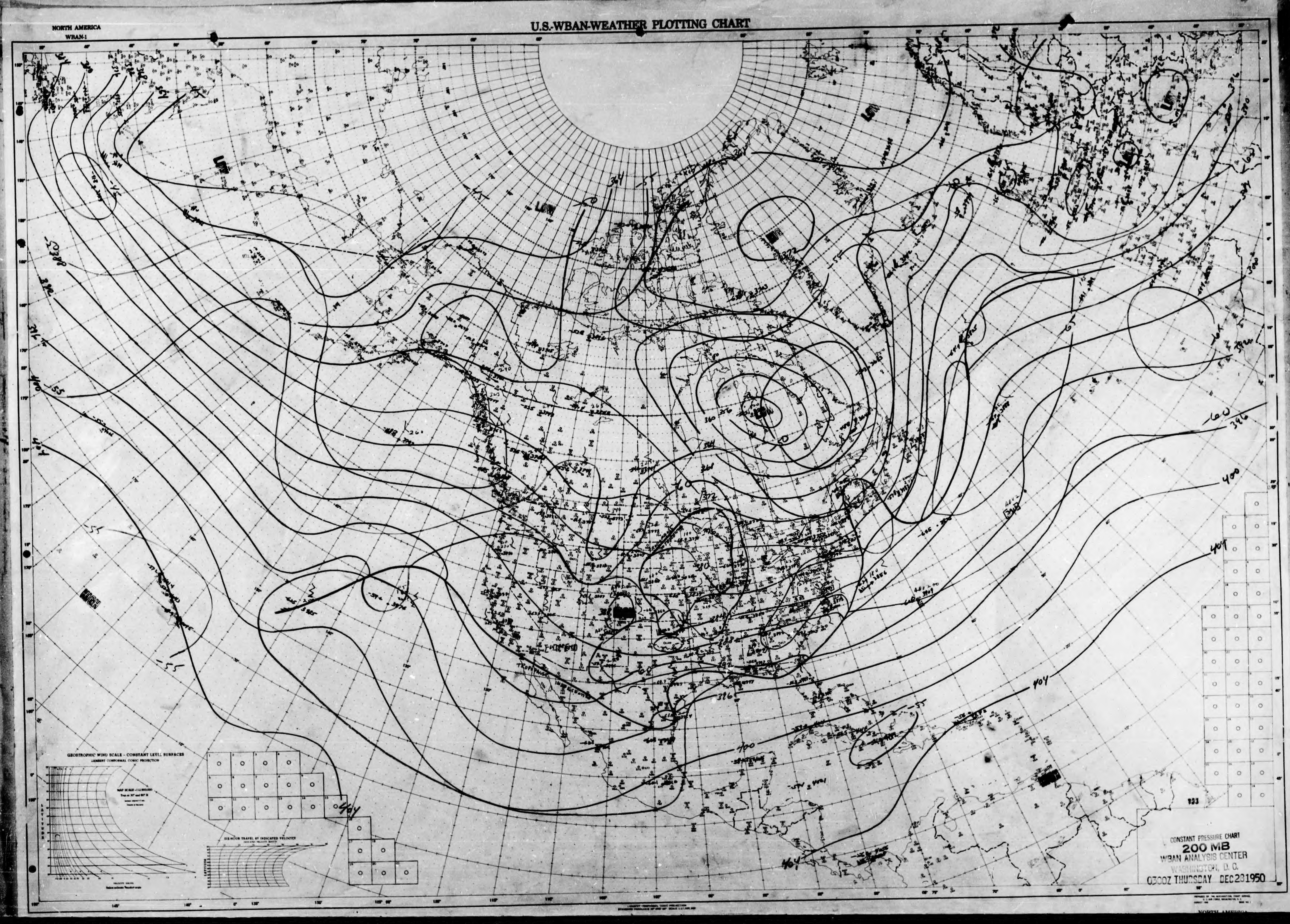

NORTH AMERICA
WBAN-1
U.S.-WBAN-WEATHER PLOTTING CHART
LOW
LOW
LOW
LOW
HIGH
GEOSTROPHIC WIND SCALE - CONSTANT LEVEL SURFACES
LAMBERT CONFORMAL CONIC PROJECTION
396
400
404
CONSTANT PRESSURE CHART
200 MB
WBAN ANALYSIS CENTER
WASHINGTON, D. C.
0300Z THURSDAY DEC 28 1950

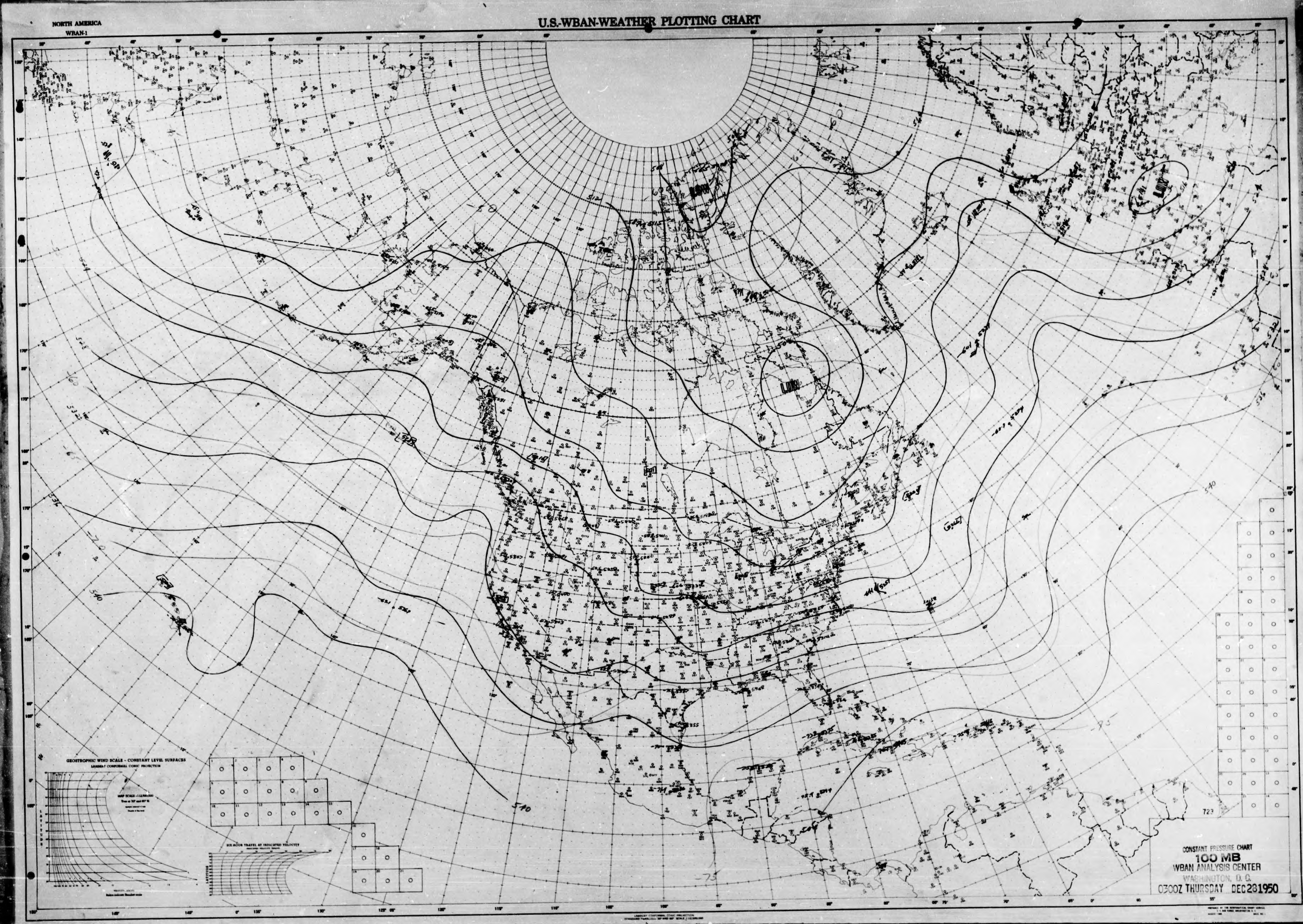
NORTH AMERICA
WBAN-1
U.S.-WBAN-WEATHER PLOTTING CHART
LOW
LOW
LOW
540
GEOSTROPHIC WIND SCALE - CONSTANT LEVEL SURFACES
SIX-HOUR TRAVEL AT INDICATED VELOCITY
723
CONSTANT PRESSURE CHART
100 MB
WBAN ANALYSIS CENTER
WASHINGTON, D. C.
0300Z THURSDAY DEC 28 1950

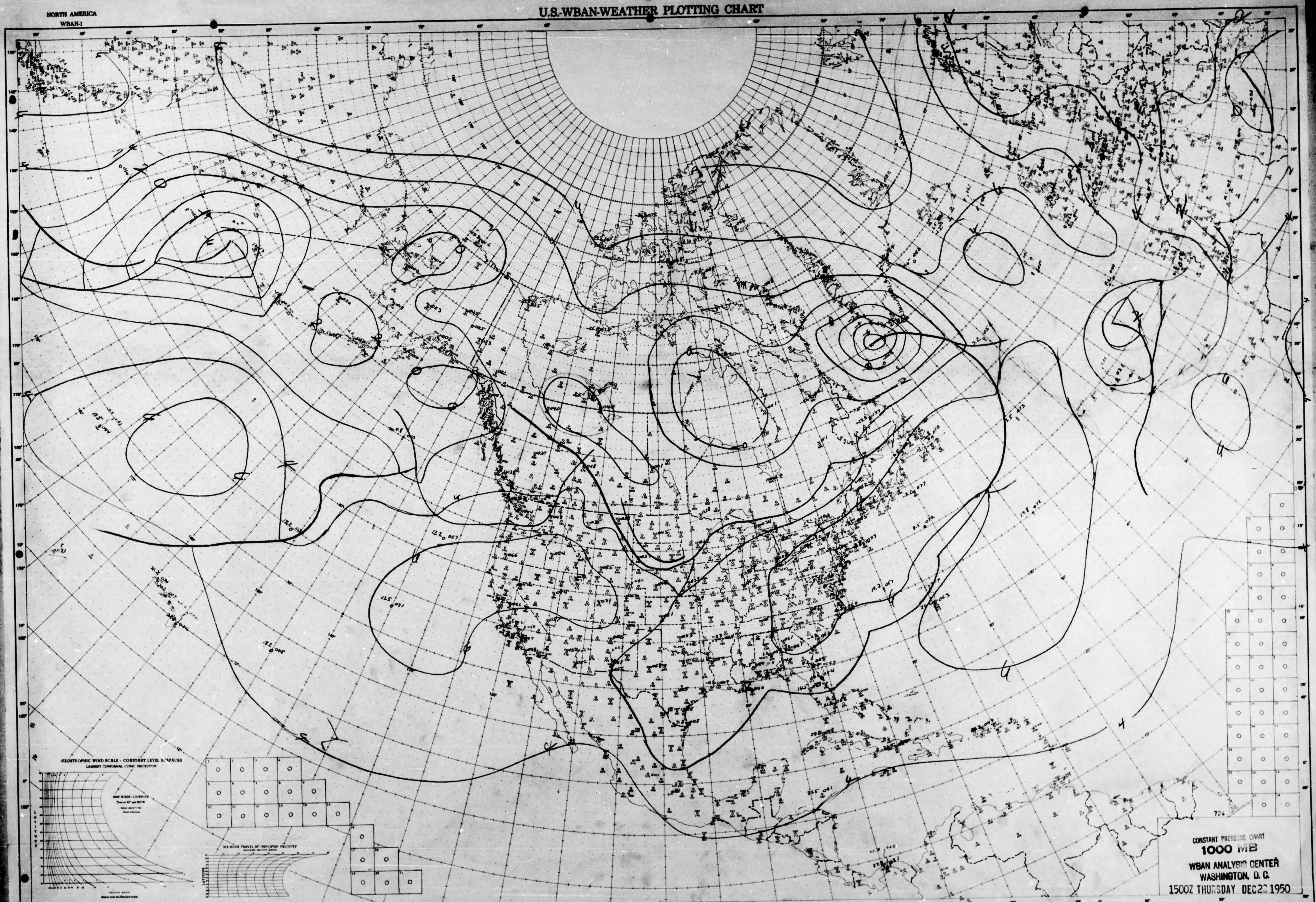
NORTH AMERICA
WBAN-1
U.S.-WBAN-WEATHER PLOTTING CHART
GEOSTROPHIC WIND SCALE - CONSTANT LEVEL SURFACES
LAMBERT CONFORMAL CONIC PROJECTION
724
CONSTANT PRESSURE CHART
1000 MB
WBAN ANALYSIS CENTER
WASHINGTON, D. C.
1500Z THURSDAY DEC28 1950

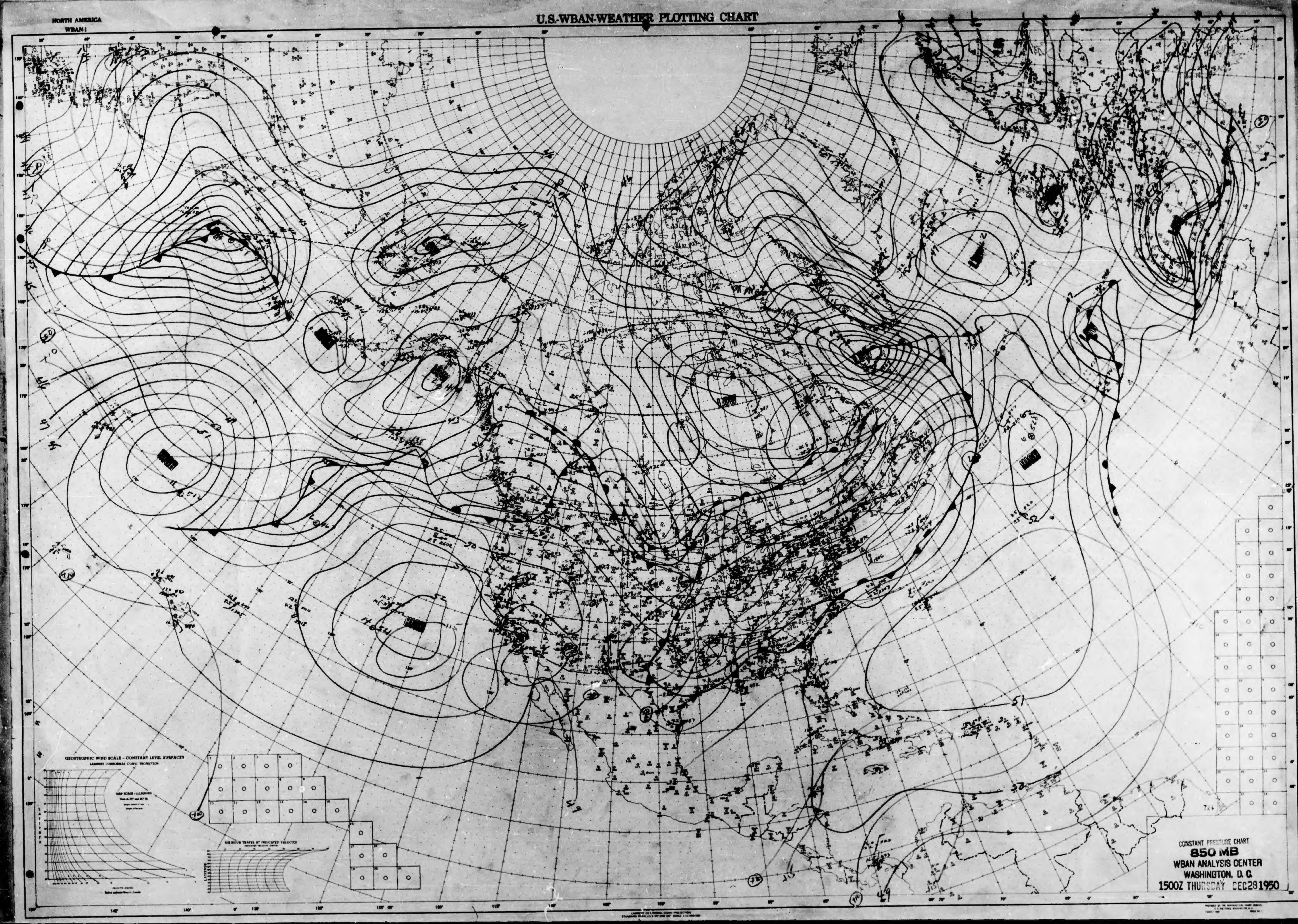
NORTH AMERICA
WBAN-1
U.S.-WBAN-WEATHER PLOTTING CHART
GEOSTROPHIC WIND SCALE - CONSTANT LEVEL SURFACES
LAMBERT CONFORMAL CONIC PROJECTION
HIGH
LOW
CONSTANT PRESSURE CHART
850 MB
WBAN ANALYSIS CENTER
WASHINGTON, D. C.
1500Z THURSDAY DEC 28 1950

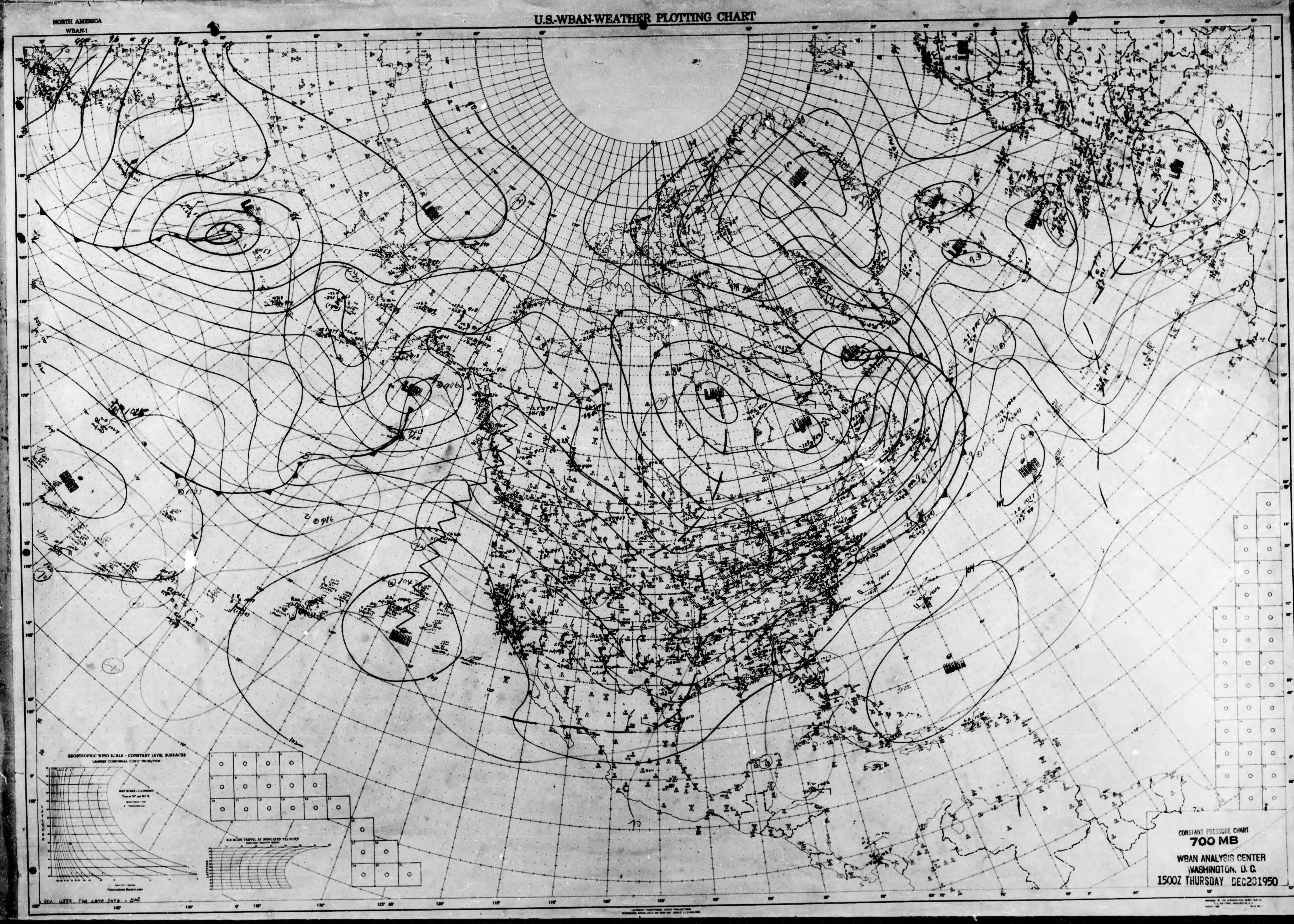
NORTH AMERICA
WBAN-1
U.S.-WBAN-WEATHER PLOTTING CHART
LOW
HIGH
GEOSTROPHIC WIND SCALE - CONSTANT LEVEL SURFACES
LAMBERT CONFORMAL CONIC PROJECTION
CONSTANT PRESSURE CHART
700 MB
WBAN ANALYSIS CENTER
WASHINGTON, D. C.
1500Z THURSDAY DEC211950

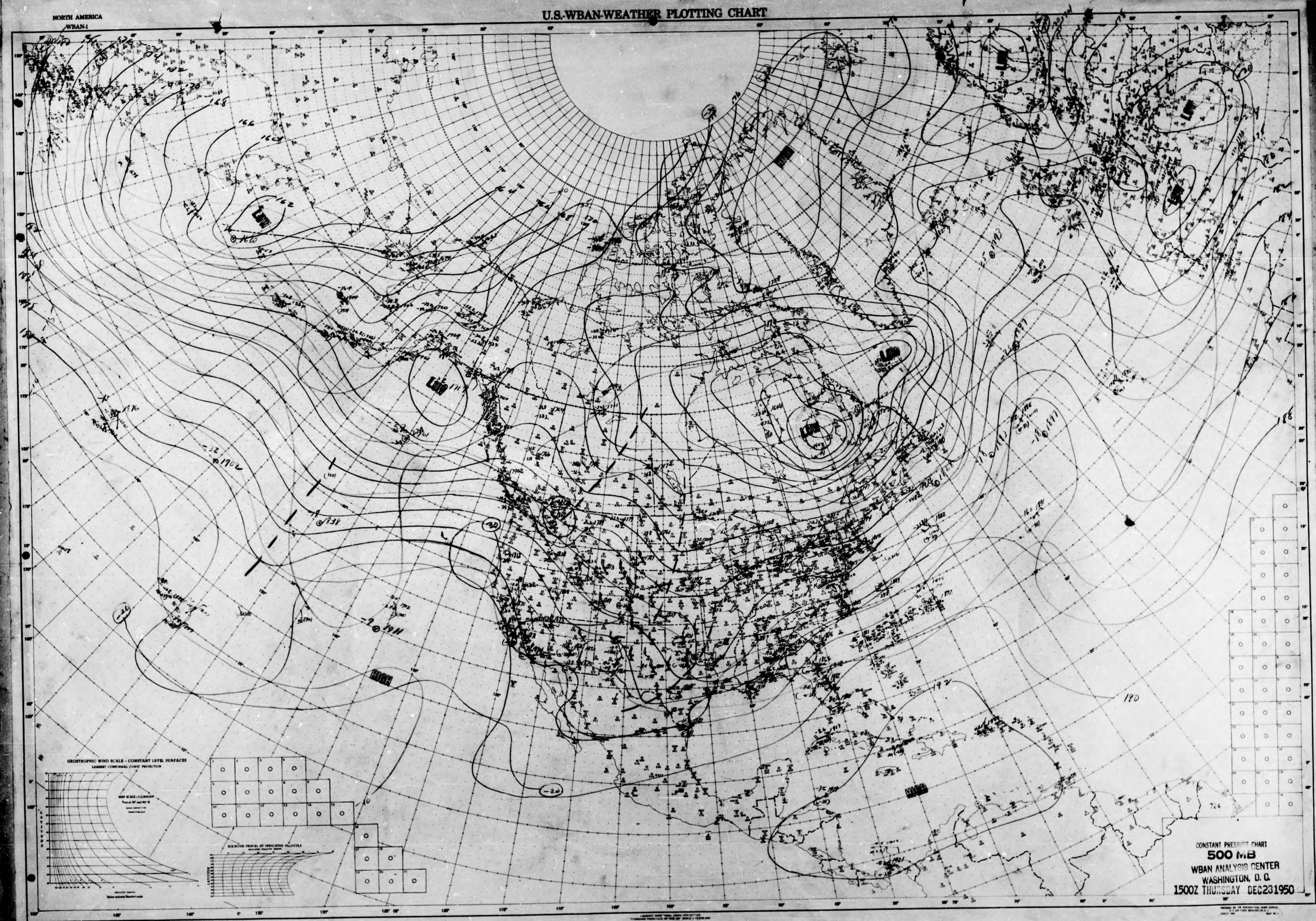
NORTH AMERICA
WBAN-1
U.S.-WBAN-WEATHER PLOTTING CHART
LOW
LOW
LOW
LOW
LOW
LOW
LOW
HIGH
HIGH
GEOSTROPHIC WIND SCALE - CONSTANT LEVEL SURFACES
LAMBERT CONFORMAL CONIC PROJECTION
SIX HOUR TRAVEL AT INDICATED VELOCITY
CONSTANT PRESSURE CHART
500 MB
WBAN ANALYSIS CENTER
WASHINGTON, D. C.
1500Z THURSDAY DEC231950

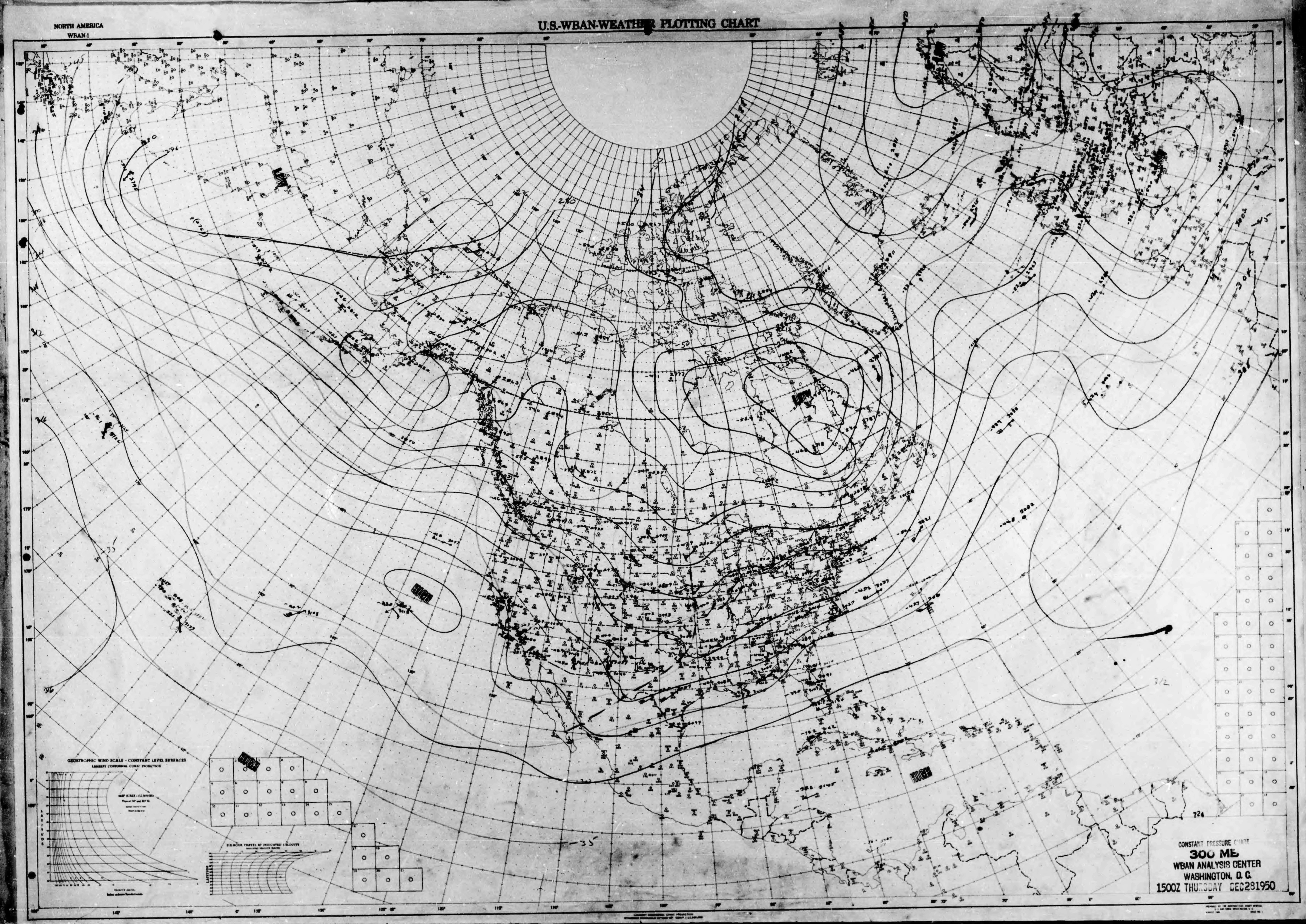

NORTH AMERICA
WBAN-1
U.S.-WBAN-WEATHER PLOTTING CHART
LOW
LOW
HIGH
HIGH
GEOSTROPHIC WIND SCALE - CONSTANT LEVEL SURFACES
LAMBERT CONFORMAL CONIC PROJECTION
SIX HOUR TRAVEL AT INDICATED VELOCITY
724
CONSTANT PRESSURE CHART
300 MB
WBAN ANALYSIS CENTER
WASHINGTON, D. C.
1500Z THURSDAY DEC281950

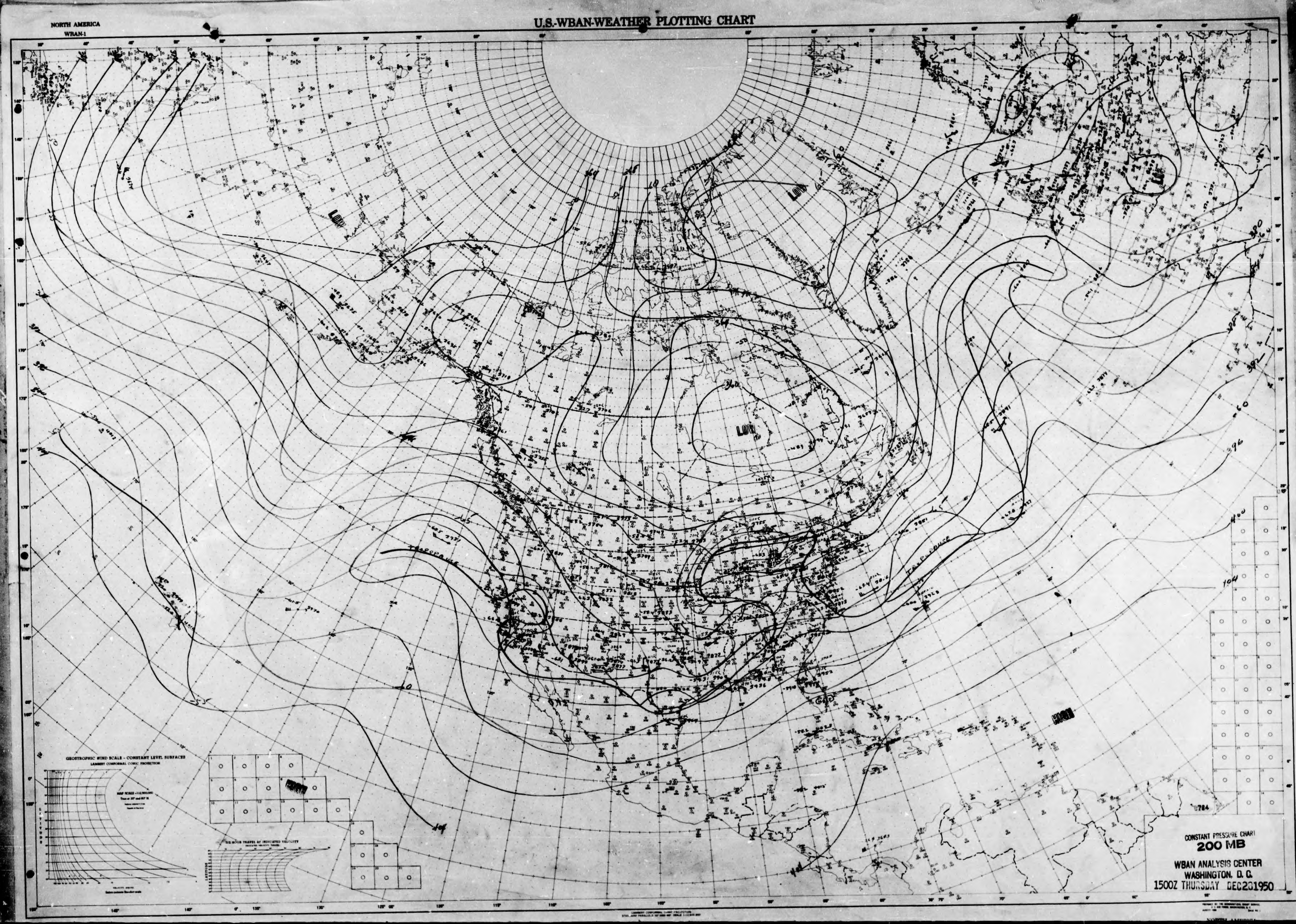

NORTH AMERICA
WBAN-1
U.S.-WBAN-WEATHER PLOTTING CHART
LOW
LOW
LOW
LOW
HIGH
TROPOPAUSE
TROPOPAUSE
GEOSTROPHIC WIND SCALE - CONSTANT LEVEL SURFACES
LAMBERT CONFORMAL CONIC PROJECTION
CONSTANT PRESSURE CHART
200 MB
WBAN ANALYSIS CENTER
WASHINGTON, D. C.
1500Z THURSDAY DEC 21 1950

NORTH AMERICA
WBAN-1

U.S.-WBAN-WEATHER PLOTTING CHART

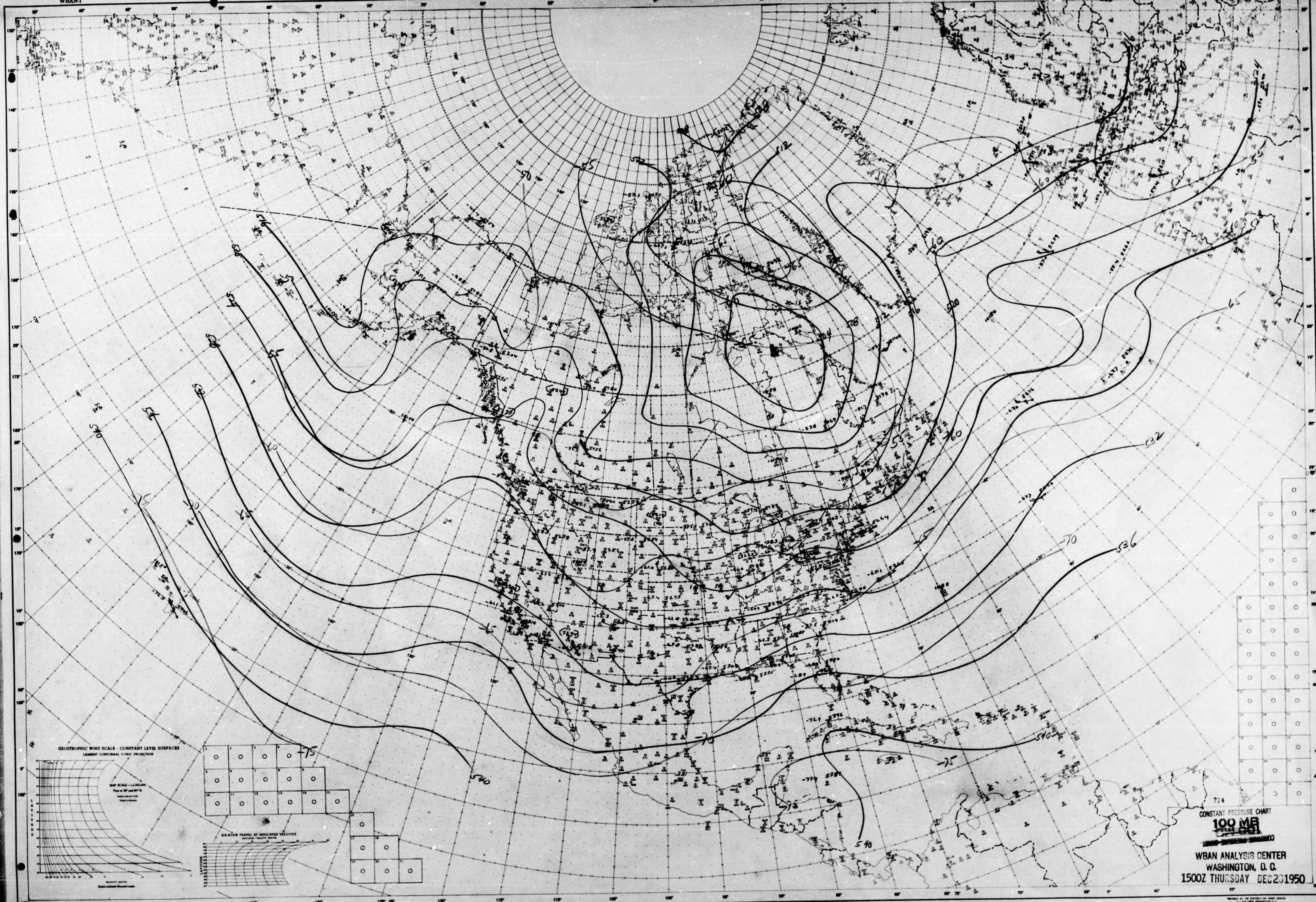

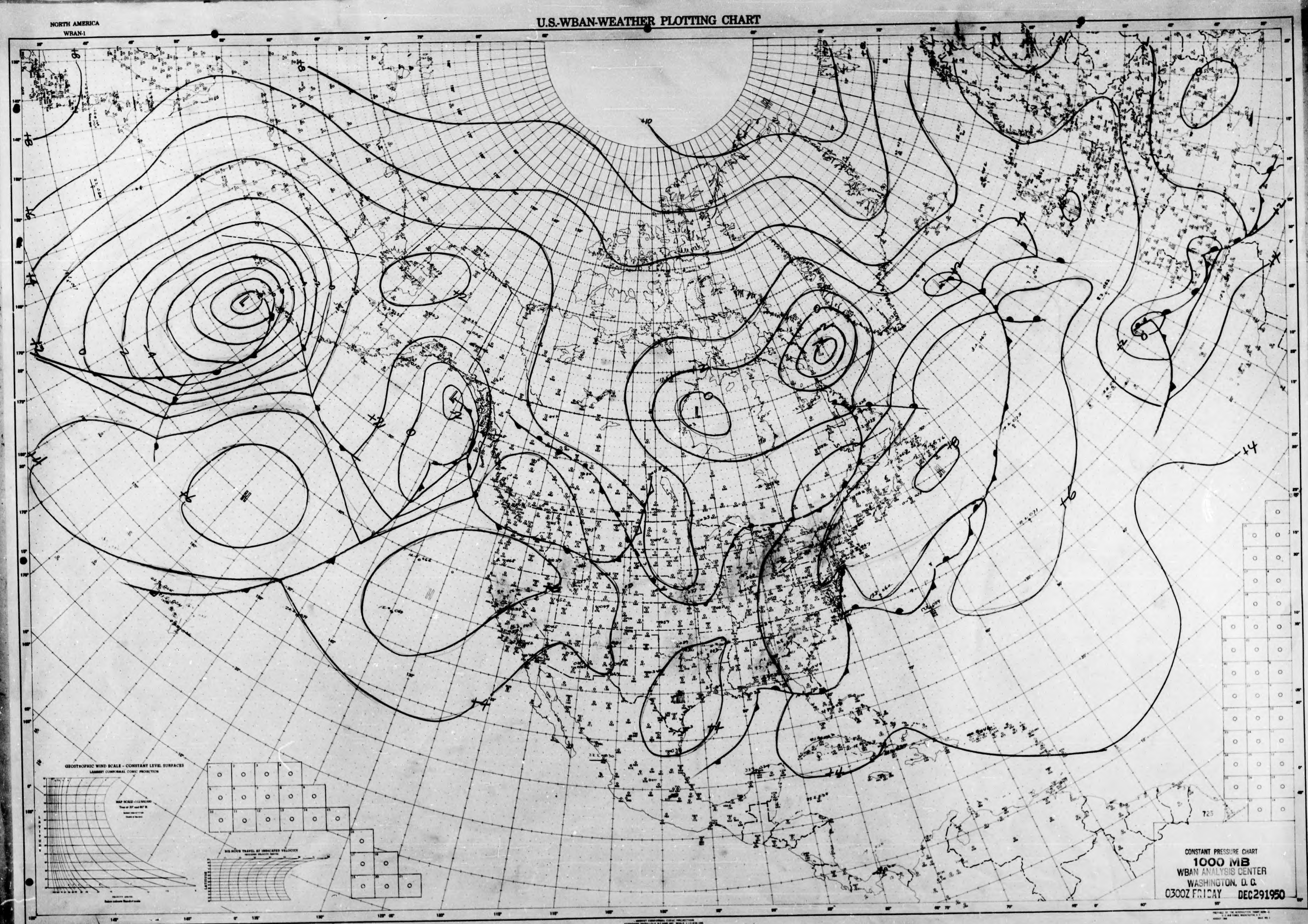

NORTH AMERICA
WBAN-1
U.S.-WBAN-WEATHER PLOTTING CHART
GEOSTROPHIC WIND SCALE - CONSTANT LEVEL SURFACES
LAMBERT CONFORMAL CONIC PROJECTION
CONSTANT PRESSURE CHART
1000 MB
WBAN ANALYSIS CENTER
WASHINGTON, D.C.
0300Z FRIDAY DEC 29 1950

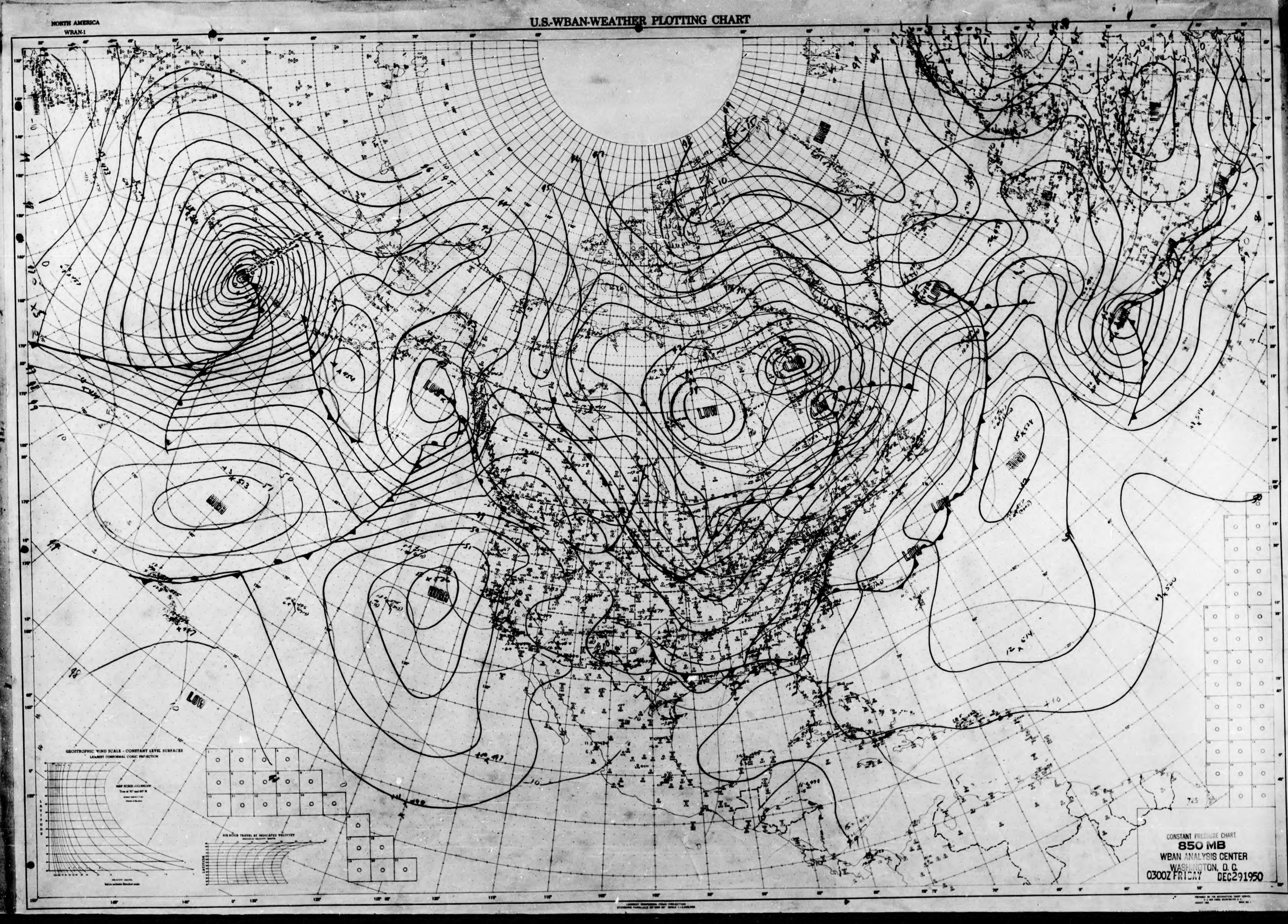

NORTH AMERICA
WBAN-1
U.S.-WBAN-WEATHER PLOTTING CHART
LOW
LOW
LOW
LOW
LOW
LOW
HIGH
HIGH
HIGH
GEOSTROPHIC WIND SCALE - CONSTANT LEVEL SURFACES
LAMBERT CONFORMAL CONIC PROJECTION
CONSTANT PRESSURE CHART
850 MB
WBAN ANALYSIS CENTER
WASHINGTON, D. C.
0300Z FRIDAY DEC 29 1950

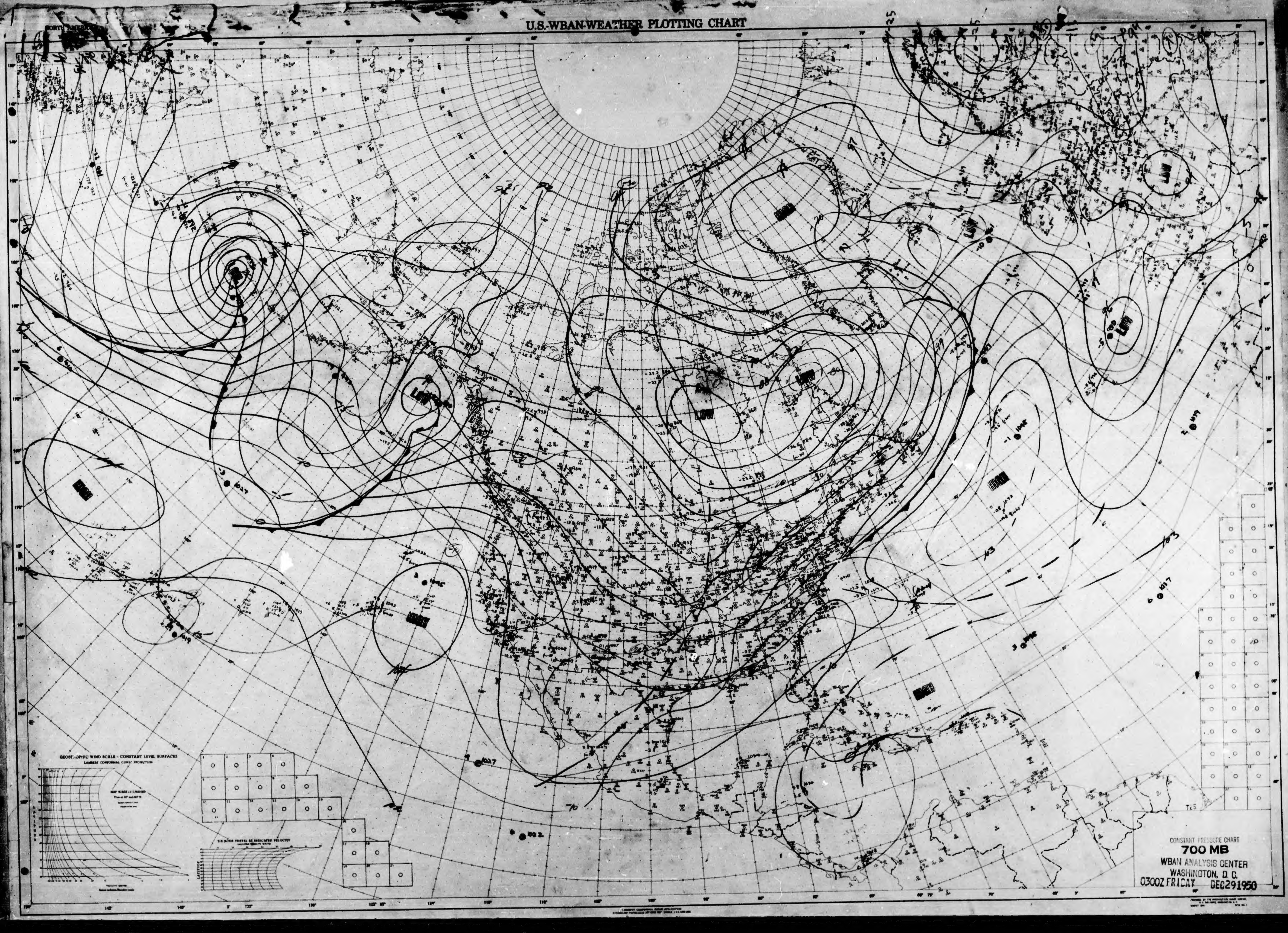
U.S.-WBAN-WEATHER PLOTTING CHART
HIGH
LOW
GEOSTROPHIC WIND SCALE - CONSTANT LEVEL SURFACES
SIX HOUR TRAVEL AT INDICATED VELOCITY
CONSTANT PRESSURE CHART
700 MB
WBAN ANALYSIS CENTER
WASHINGTON, D. C.
0300Z FRIDAY DEC 29 1950

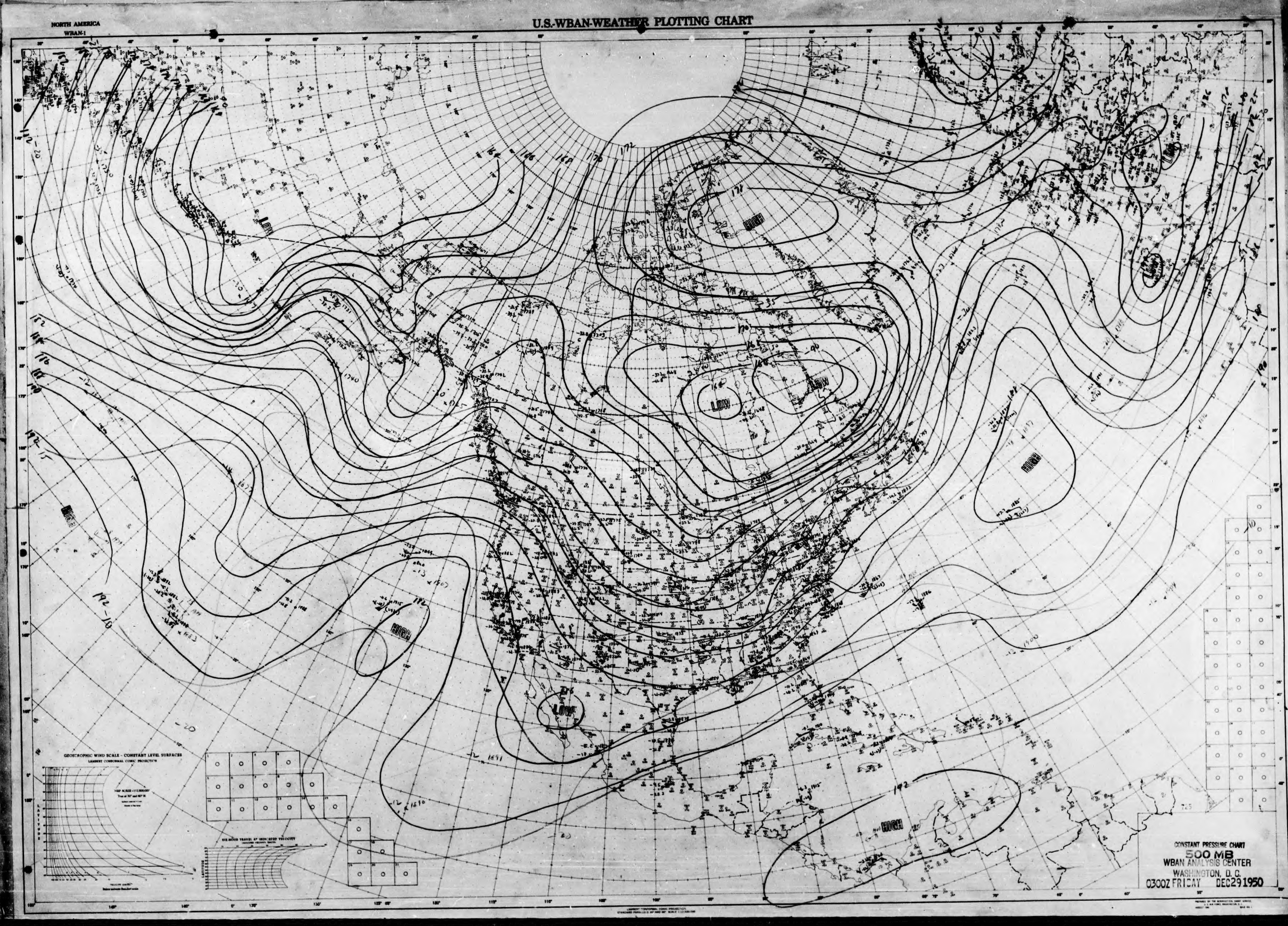
NORTH AMERICA
WBAN-1
U.S.-WBAN-WEATHER PLOTTING CHART
HIGH
LOW
HIGH
LOW
LOW
LOW
HIGH
HIGH
HIGH
LOW
HIGH
GEOSTROPHIC WIND SCALE - CONSTANT LEVEL SURFACES
LAMBERT CONFORMAL CONIC PROJECTION
CONSTANT PRESSURE CHART
500 MB
WBAN ANALYSIS CENTER
WASHINGTON, D. C.
0300Z FRIDAY DEC29 1950

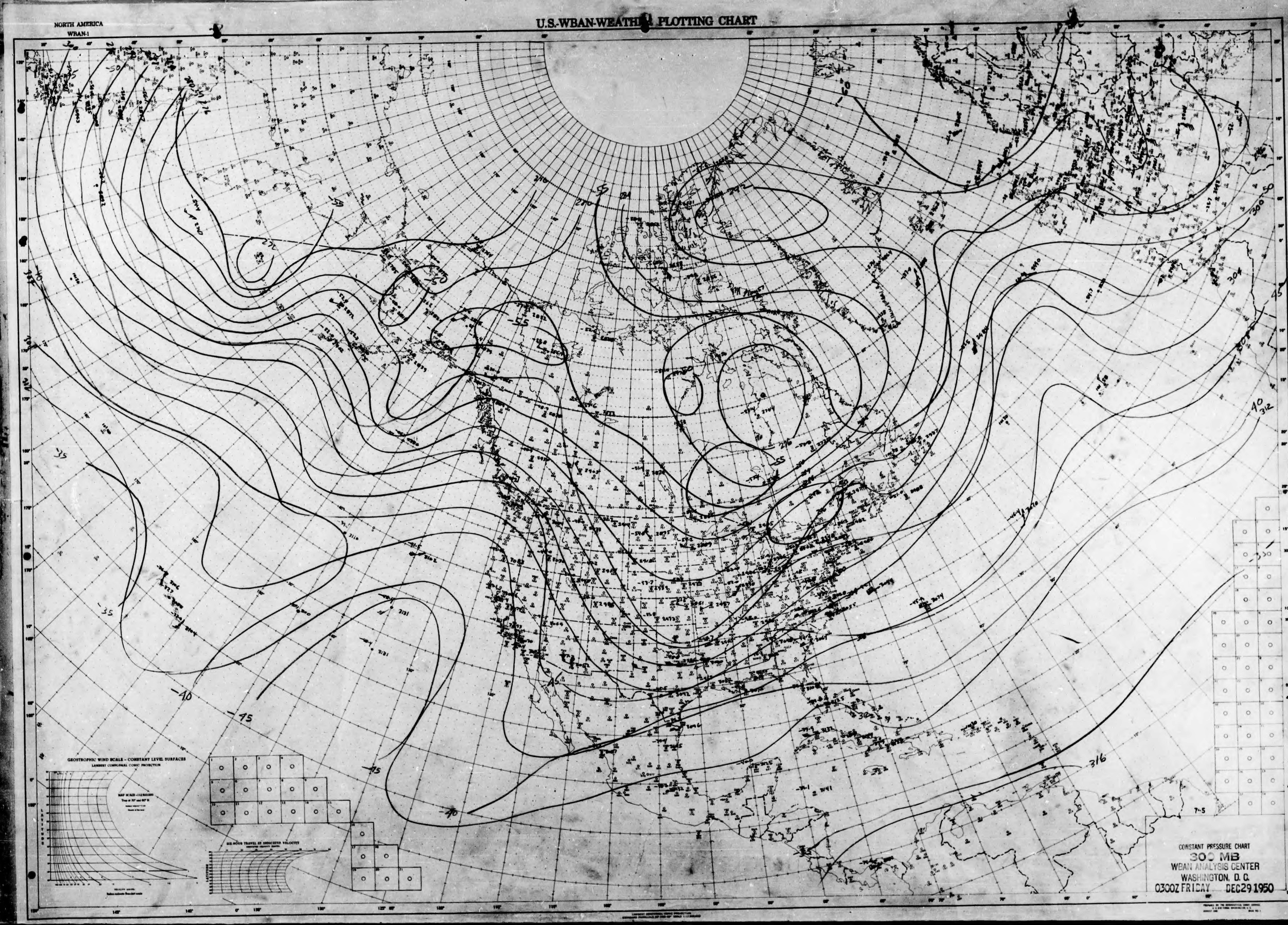
NORTH AMERICA
WBAN-1
U.S.-WBAN-WEATHER PLOTTING CHART
GEOSTROPHIC WIND SCALE - CONSTANT LEVEL SURFACES
LAMBERT CONFORMAL CONIC PROJECTION
SIX-HOUR TRAVEL AT INDICATED VELOCITY
CONSTANT PRESSURE CHART
300 MB
WBAN ANALYSIS CENTER
WASHINGTON, D. C.
0300Z FRIDAY DEC 29 1950

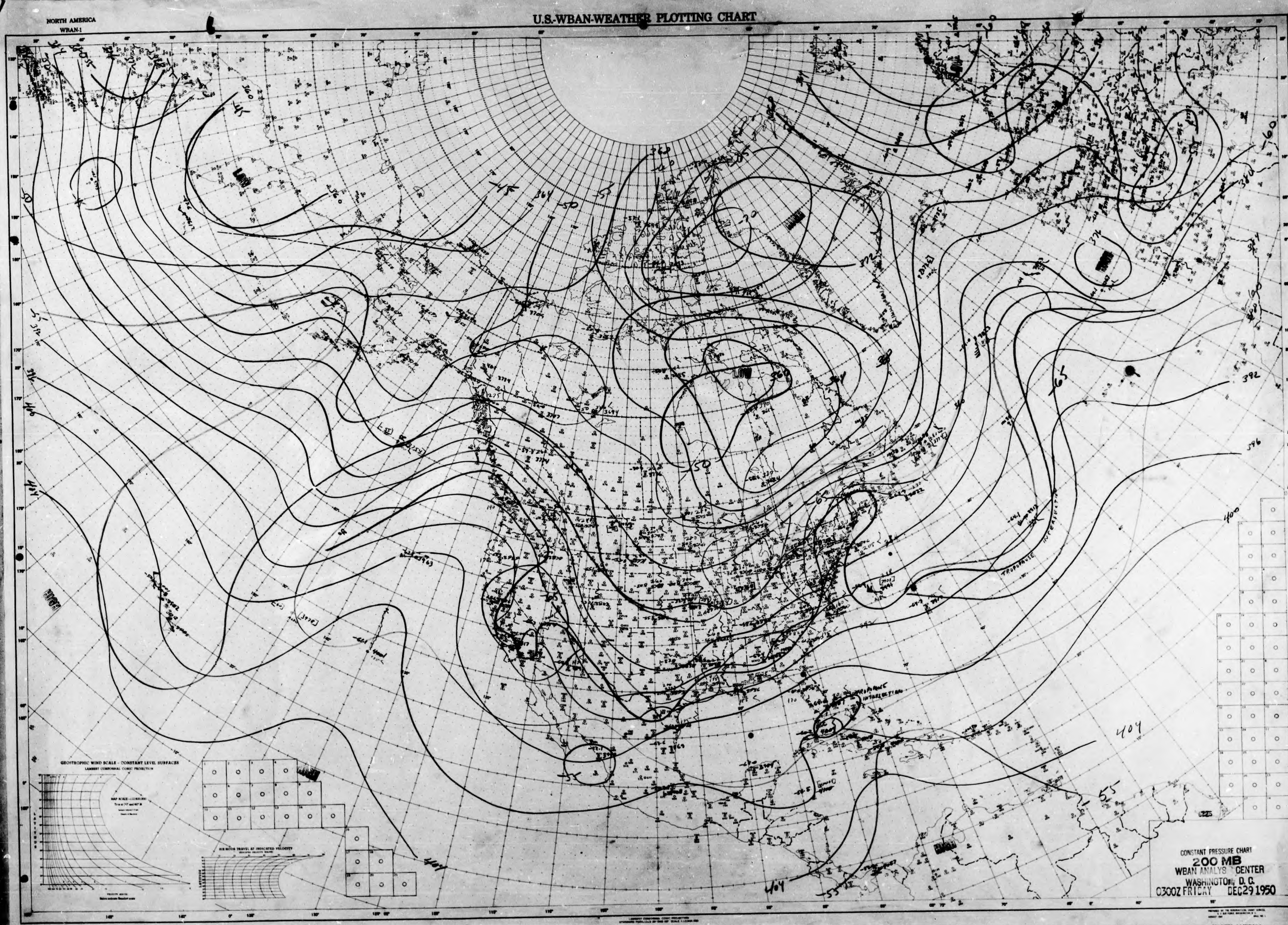
NORTH AMERICA
WBAN-1
U.S.-WBAN-WEATHER PLOTTING CHART
GEOSTROPHIC WIND SCALE - CONSTANT LEVEL SURFACES
LAMBERT CONFORMAL CONIC PROJECTION
LOW
TROPOPAUSE
CONSTANT PRESSURE CHART
200 MB
WBAN ANALYSIS CENTER
WASHINGTON, D.C.
0300Z FRIDAY DEC 29 1950

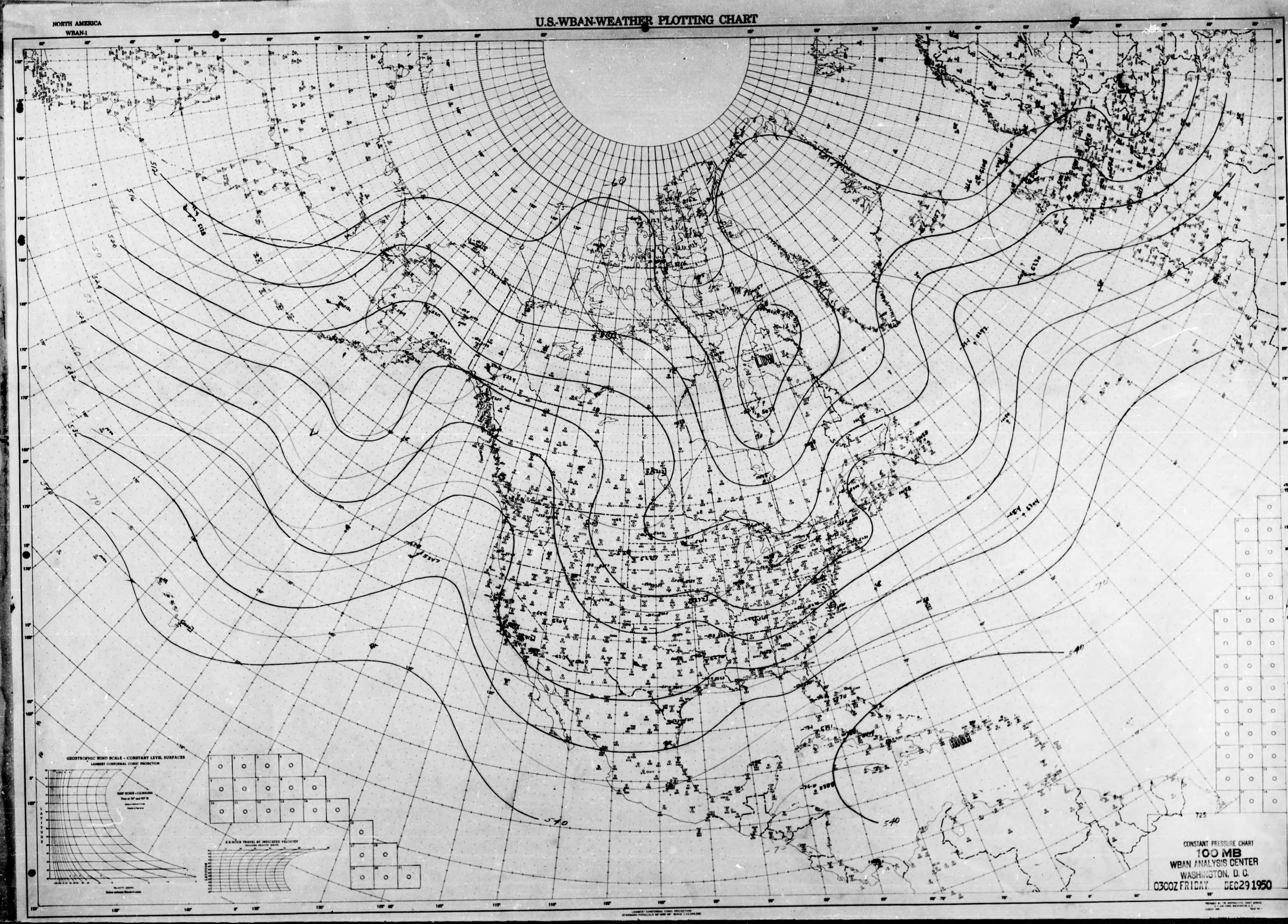
NORTH AMERICA
WBAN-1
U.S.-WBAN-WEATHER PLOTTING CHART
LOW
HIGH
725
CONSTANT PRESSURE CHART
100 MB
WBAN ANALYSIS CENTER
WASHINGTON, D. C.
0300Z FRIDAY DEC29 1950

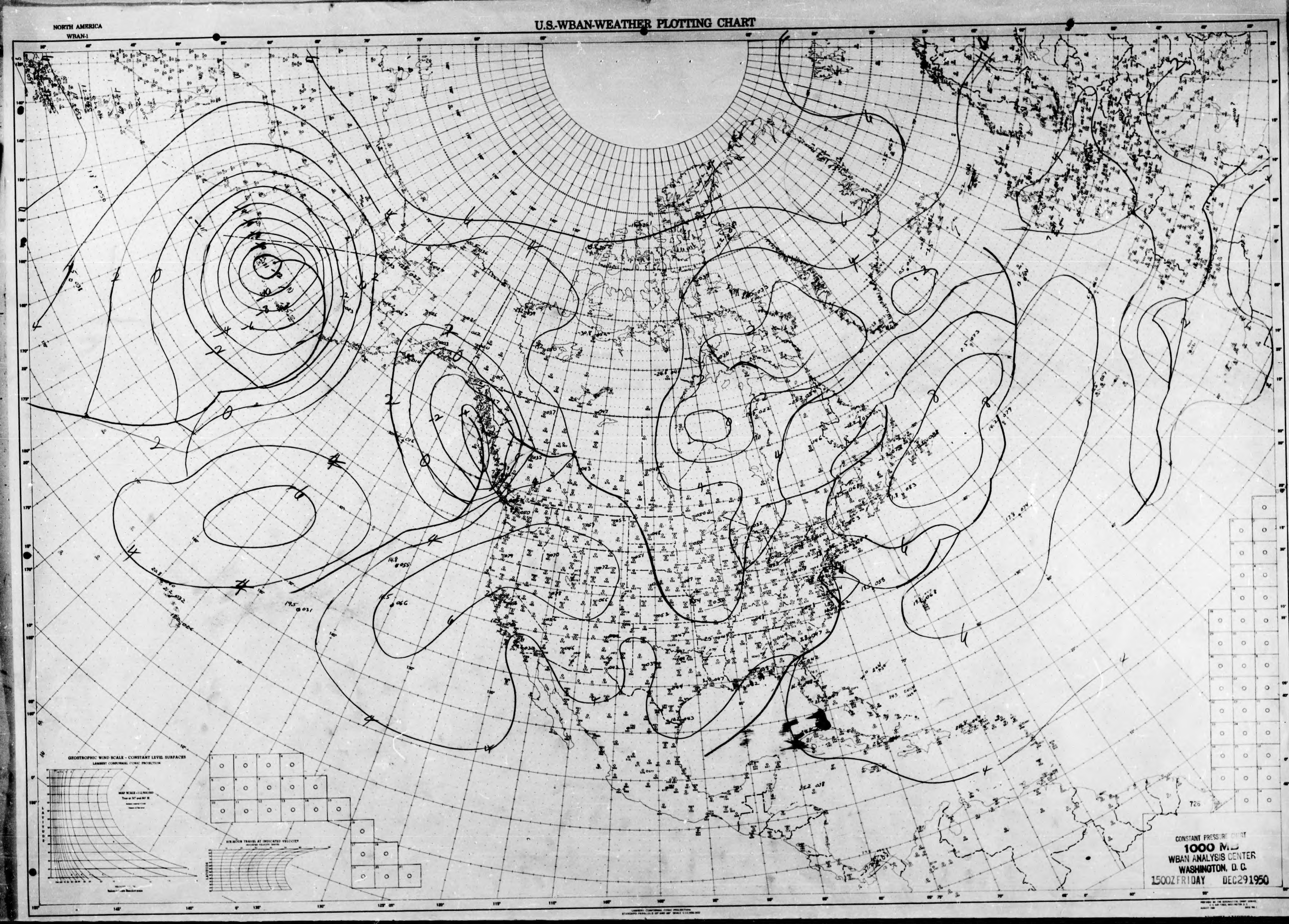
NORTH AMERICA
WBAN-1
U.S.-WBAN-WEATHER PLOTTING CHART
GEOSTROPHIC WIND SCALE - CONSTANT LEVEL SURFACES
LAMBERT CONFORMAL CONIC PROJECTION
726
CONSTANT PRESSURE CHART
1000 MB
WBAN ANALYSIS CENTER
WASHINGTON, D. C.
1500Z FRIDAY DEC 29 1950

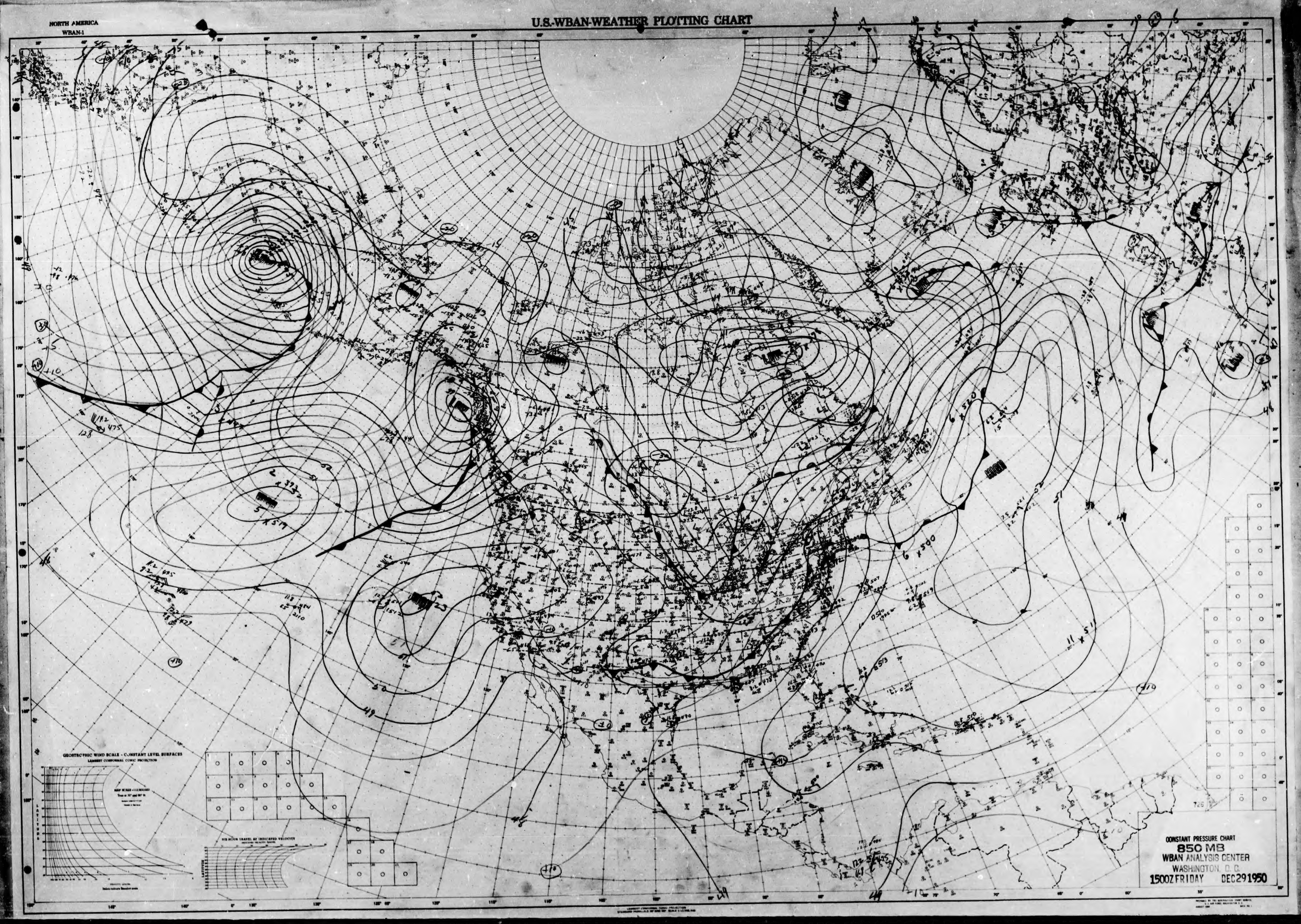

NORTH AMERICA
WBAN-1
U.S.-WBAN-WEATHER PLOTTING CHART
GEOSTROPHIC WIND SCALE - CONSTANT LEVEL SURFACES
LAMBERT CONFORMAL CONIC PROJECTION
CONSTANT PRESSURE CHART
850 MB
WBAN ANALYSIS CENTER
WASHINGTON, D. C.
1500Z FRIDAY DEC 29 1950

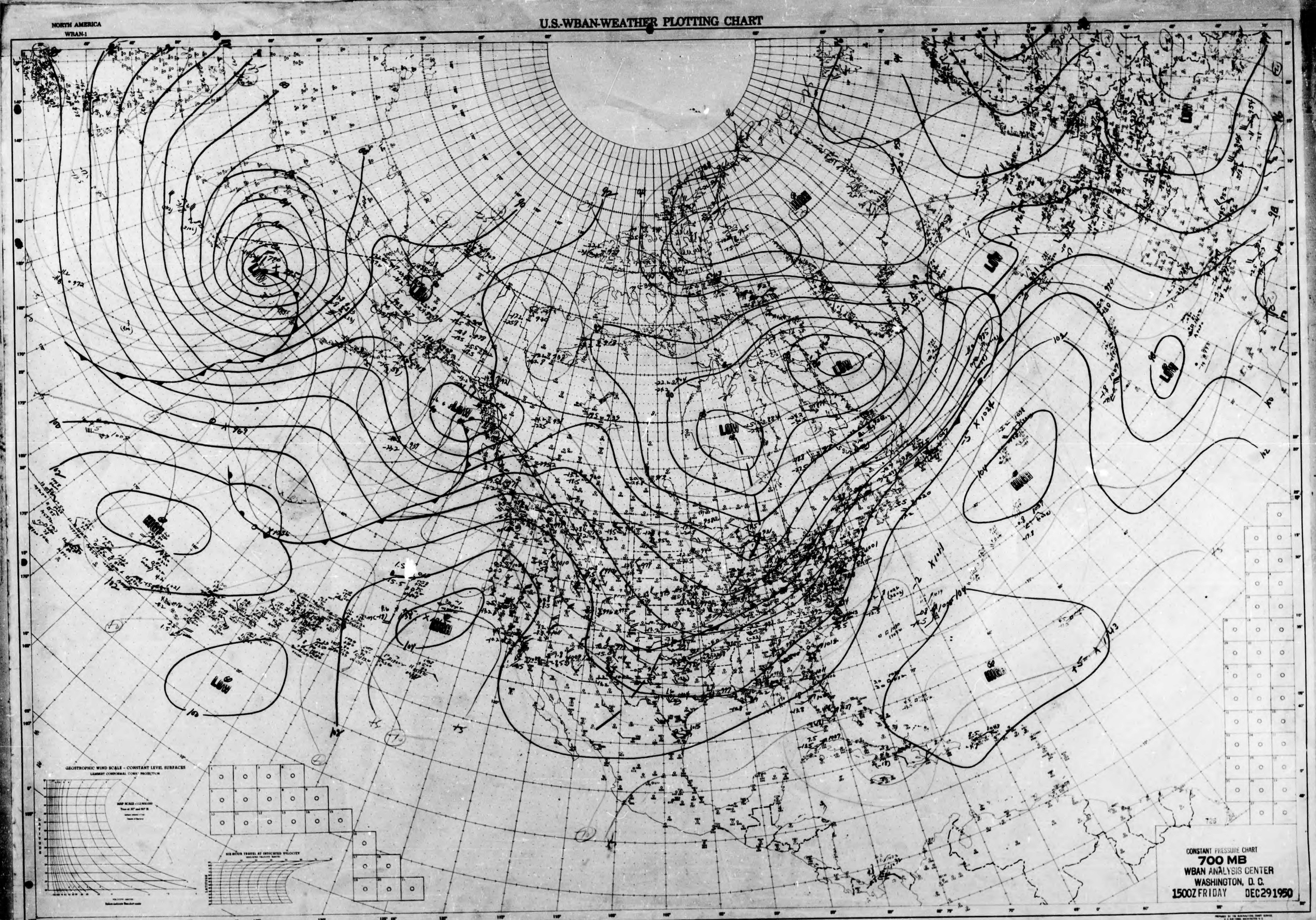

NORTH AMERICA
WBAN-1
U.S.-WBAN-WEATHER PLOTTING CHART
LOW
HIGH
GEOSTROPHIC WIND SCALE - CONSTANT LEVEL SURFACES
LAMBERT CONFORMAL CONIC PROJECTION
CONSTANT PRESSURE CHART
700 MB
WBAN ANALYSIS CENTER
WASHINGTON, D. C.
1500Z FRIDAY DEC 29 1950

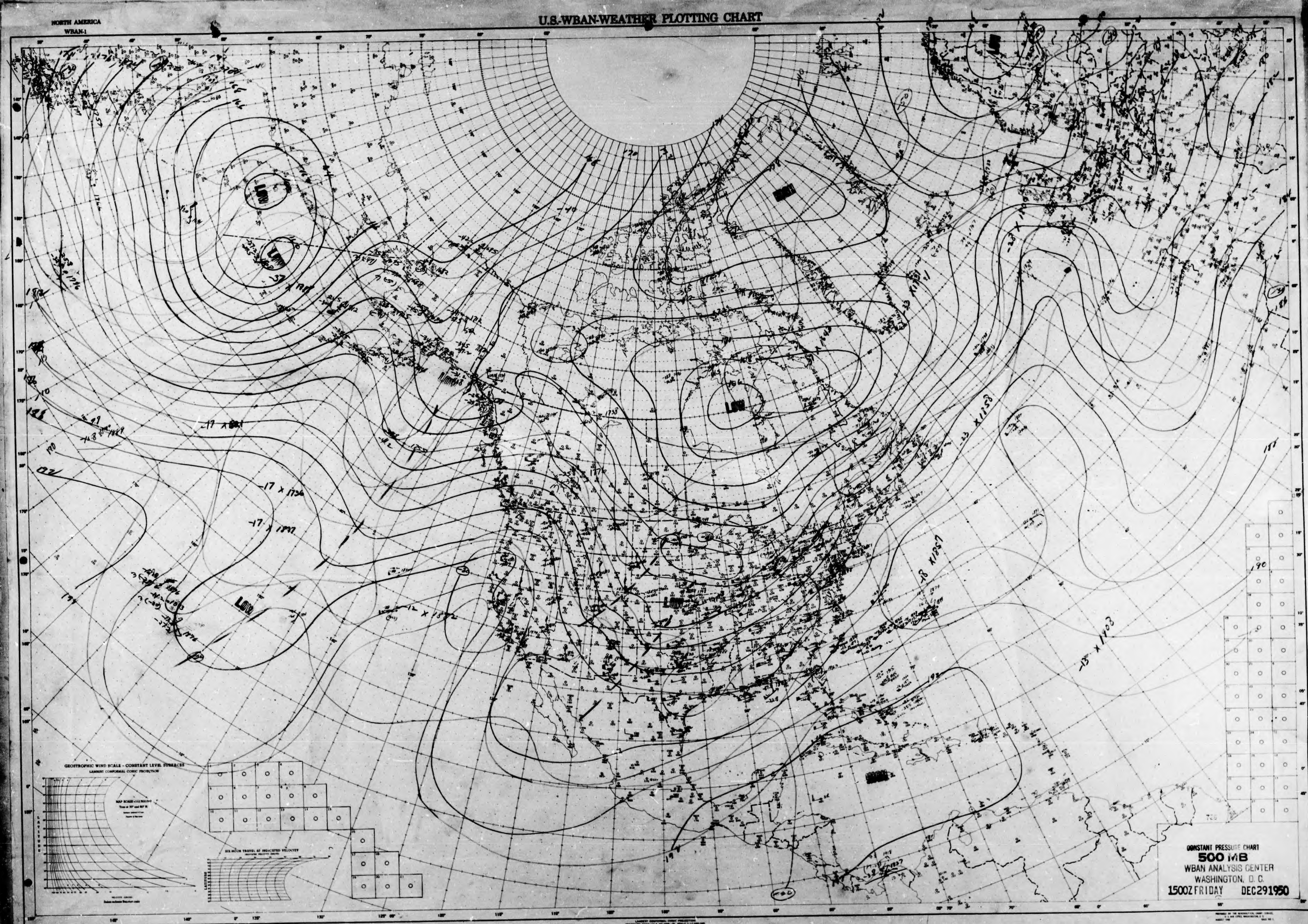

NORTH AMERICA
WBAN-1
U.S.-WBAN-WEATHER PLOTTING CHART
LOW
LOW
LOW
LOW
LOW
GEOSTROPHIC WIND SCALE - CONSTANT LEVEL SURFACES
LAMBERT CONFORMAL CONIC PROJECTION
SIX HOUR TRAVEL AT INDICATED VELOCITY
CONSTANT PRESSURE CHART
500 MB
WBAN ANALYSIS CENTER
WASHINGTON, D.C.
1500Z FRIDAY DEC 29 1950

NORTH AMERICA
WBAN-1
U.S.-WBAN-WEATHER PLOTTING CHART
LOW
LOW
HIGH
HIGH
GEOGRAPHIC WIND SCALE - CONSTANT LEVEL SURFACES
LAMBERT CONFORMAL CONIC PROJECTION
CONSTANT PRESSURE CHART
300 MB
WBAN ANALYSIS CENTER
WASHINGTON, D. C.
1500Z FRIDAY DEC 29 1950

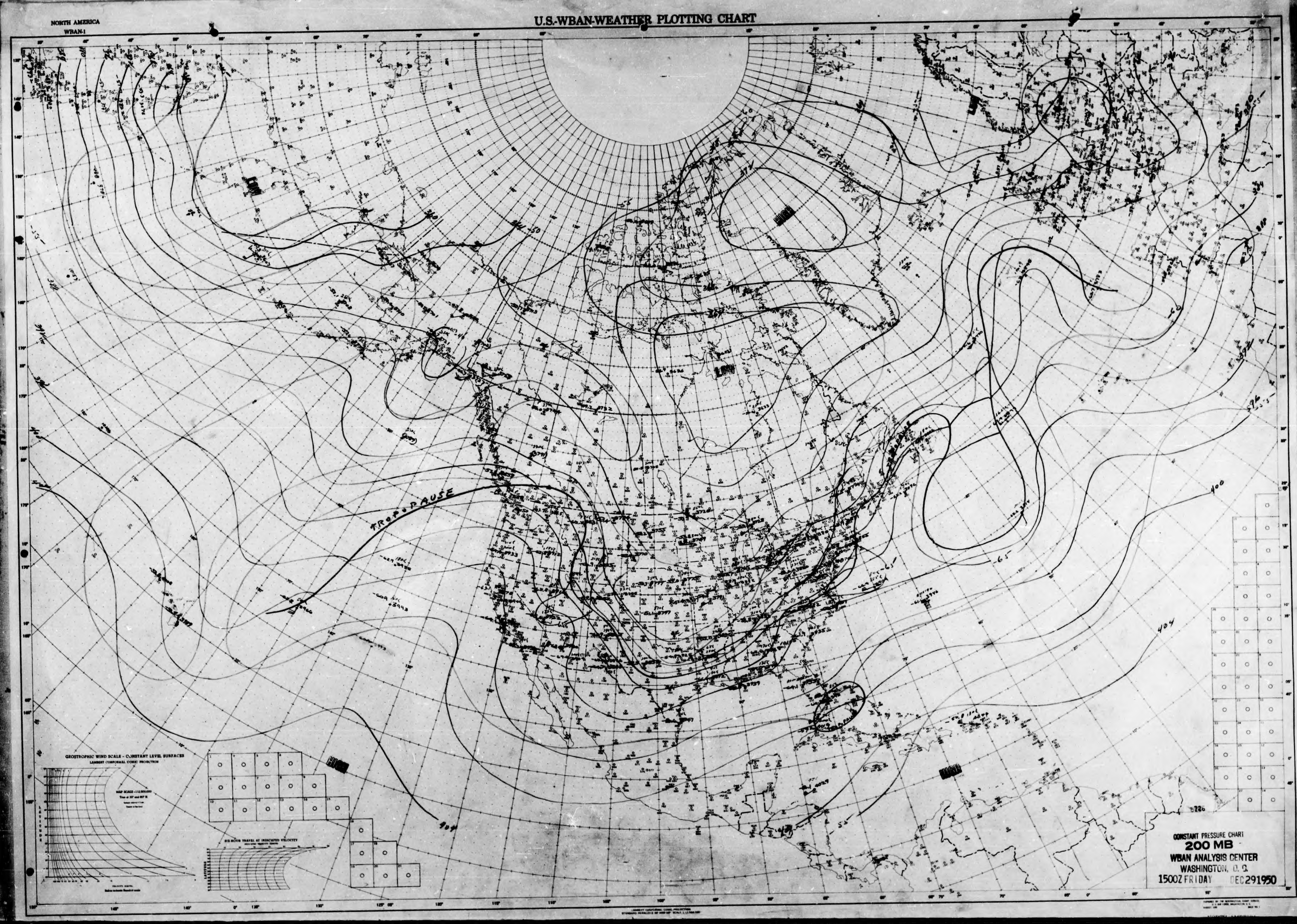

NORTH AMERICA
WBAN-1
U.S.-WBAN-WEATHER PLOTTING CHART
TROPOPAUSE
400
404
GEOSTROPHIC WIND SCALE - CONSTANT LEVEL SURFACES
LAMBERT CONFORMAL CONIC PROJECTION
CONSTANT PRESSURE CHART
200 MB
WBAN ANALYSIS CENTER
WASHINGTON, D. C.
1500Z FRIDAY DEC 29 1950

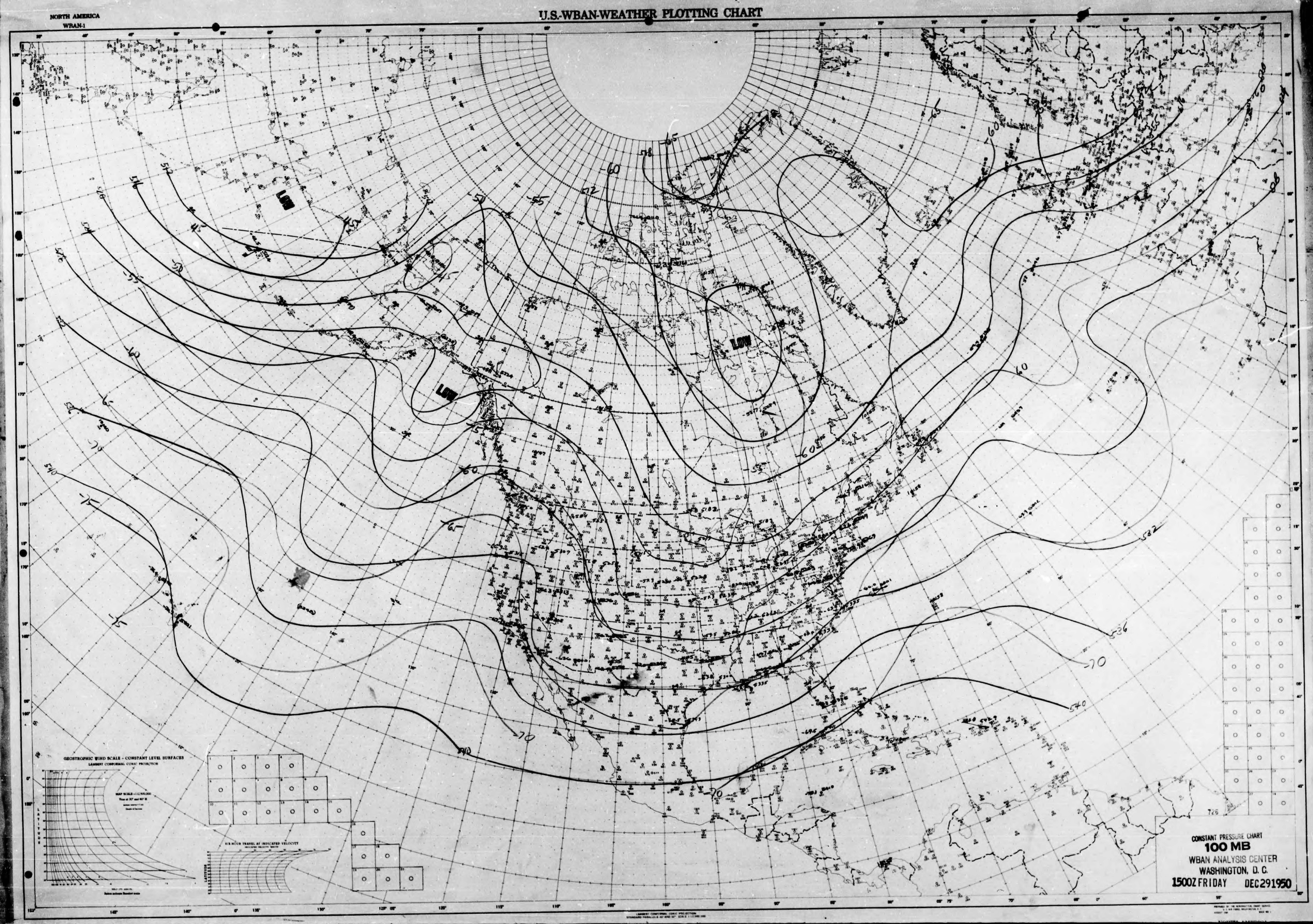
NORTH AMERICA
WBAN-1
U.S.-WBAN-WEATHER PLOTTING CHART
LOW
LOW
LOW
GEOSTROPHIC WIND SCALE - CONSTANT LEVEL SURFACES
LAMBERT CONFORMAL CONIC PROJECTION
CONSTANT PRESSURE CHART
100 MB
WBAN ANALYSIS CENTER
WASHINGTON, D. C.
1500Z FRIDAY DEC 29 1950

NORTH AMERICA
WBAN-1
U.S.-WBAN-WEATHER PLOTTING CHART
GEOSTROPHIC WIND SCALE - CONSTANT LEVEL SURFACES
LAMBERT CONFORMAL CONIC PROJECTION
SIX-HOUR TRAVEL AT INDICATED VELOCITY
CONSTANT PRESSURE CHART
1000 MB
WBAN ANALYSIS CENTER
WASHINGTON, D. C.
0300Z SATURDAY DEC 30 1950

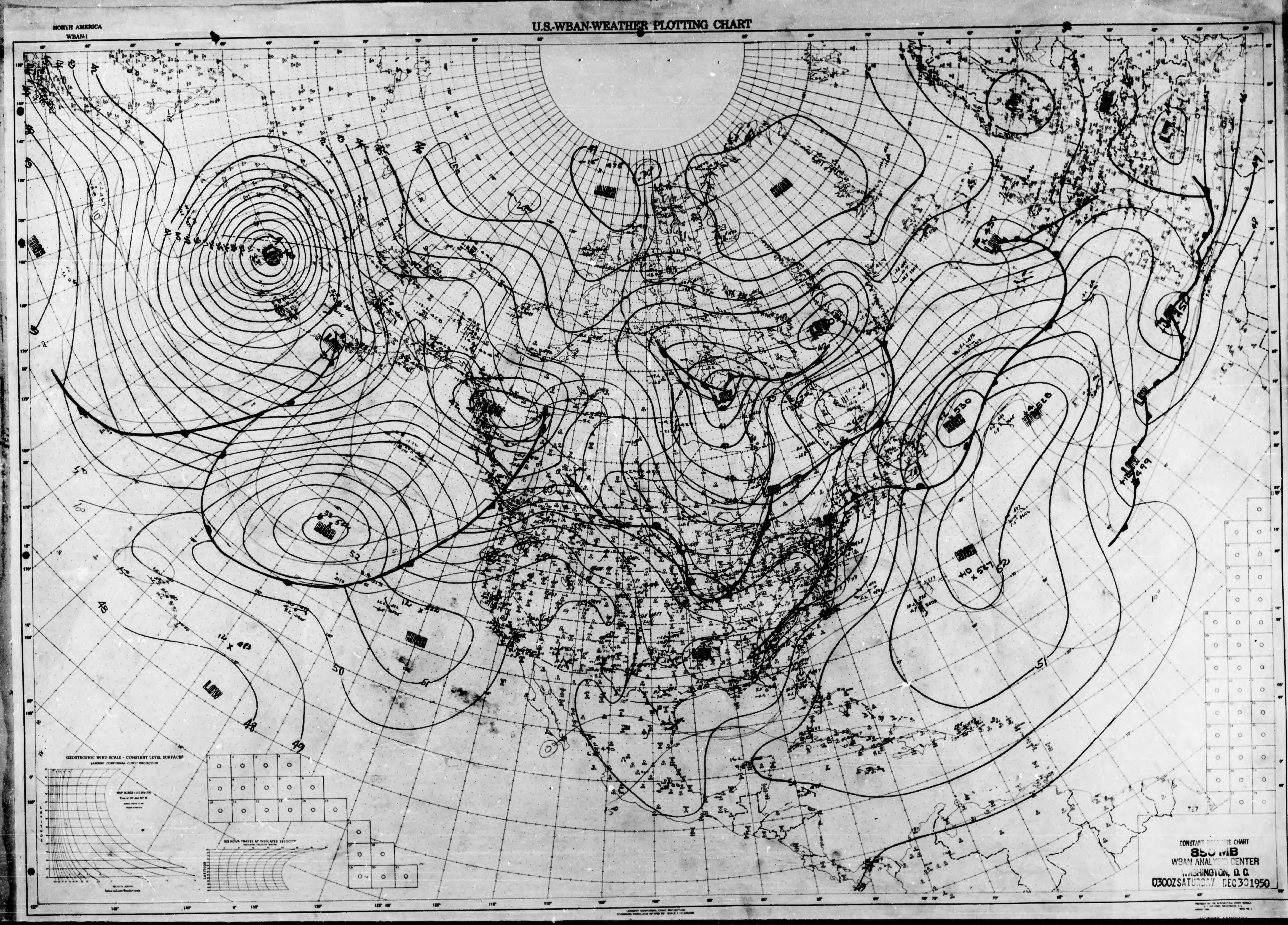
NORTH AMERICA
WBAN-1
U.S.-WBAN-WEATHER PLOTTING CHART
GEOSTROPHIC WIND SCALE - CONSTANT LEVEL SURFACES
LAMBERT CONFORMAL CONIC PROJECTION
SIX-HOUR TRAVEL AT INDICATED VELOCITY
LOW
HIGH
727
CONSTANT CHART
MB
WBAN ANALY CENTER
ASHINGTON, D. C.
0300Z SATURDAY DEC 30 1950

NORTH AMERICA
WBAN-1
U.S.-WBAN-WEATHER PLOTTING CHART
GEOSTROPHIC WIND SCALE - CONSTANT LEVEL SURFACES
LAMBERT CONFORMAL CONIC PROJECTION
LOW
HIGH
CONSTANT PRESSURE CHART
700 MB
WBAN ANALYSIS CENTER
WASHINGTON, D. C.
0300Z SATURDAY DEC 30 1950

NORTH AMERICA
WBAN-1
U.S.-WBAN-WEATHER PLOTTING CHART
GEOSTROPHIC WIND SCALE - CONSTANT LEVEL SURFACES
LAMBERT CONFORMAL CONIC PROJECTION
HIGH
LOW
CONSTANT PRESSURE CHART
500 MB
WBAN ANALYSIS CENTER
WASHINGTON, D. C.
0300Z SATURDAY DEC 30 1950

NORTH AMERICA
WBAN-1
U.S.-WBAN-WEATHER PLOTTING CHART.
LOW
LOW
LOW
LOW
LOW
HIGH
HIGH
HIGH
GEOSTROPHIC WIND SCALE - CONSTANT LEVEL SURFACES
LAMBERT CONFORMAL CONIC PROJECTION
SIX-HOUR TRAVEL AT INDICATED VELOCITY
CONSTANT PRESSURE CHART
300 MB
WBAN ANALYSIS CENTER
WASHINGTON, D. C.
0300Z SATURDAY DEC 30 1950

NORTH AMERICA
WBAN-1
U.S.-WBAN-WEATHER PLOTTING CHART
LOW
TROPOPAUSE INTERSECTION
GEOSTROPHIC WIND SCALE - CONSTANT LEVEL SURFACES
LAMBERT CONFORMAL CONIC PROJECTION
SIX HOUR TRAVEL AT INDICATED VELOCITY
CONSTANT PRESSURE CHART
200 MB
WBAN ANALYSIS CENTER
WASHINGTON, D. C.
0300Z SATURDAY DEC 30 1950

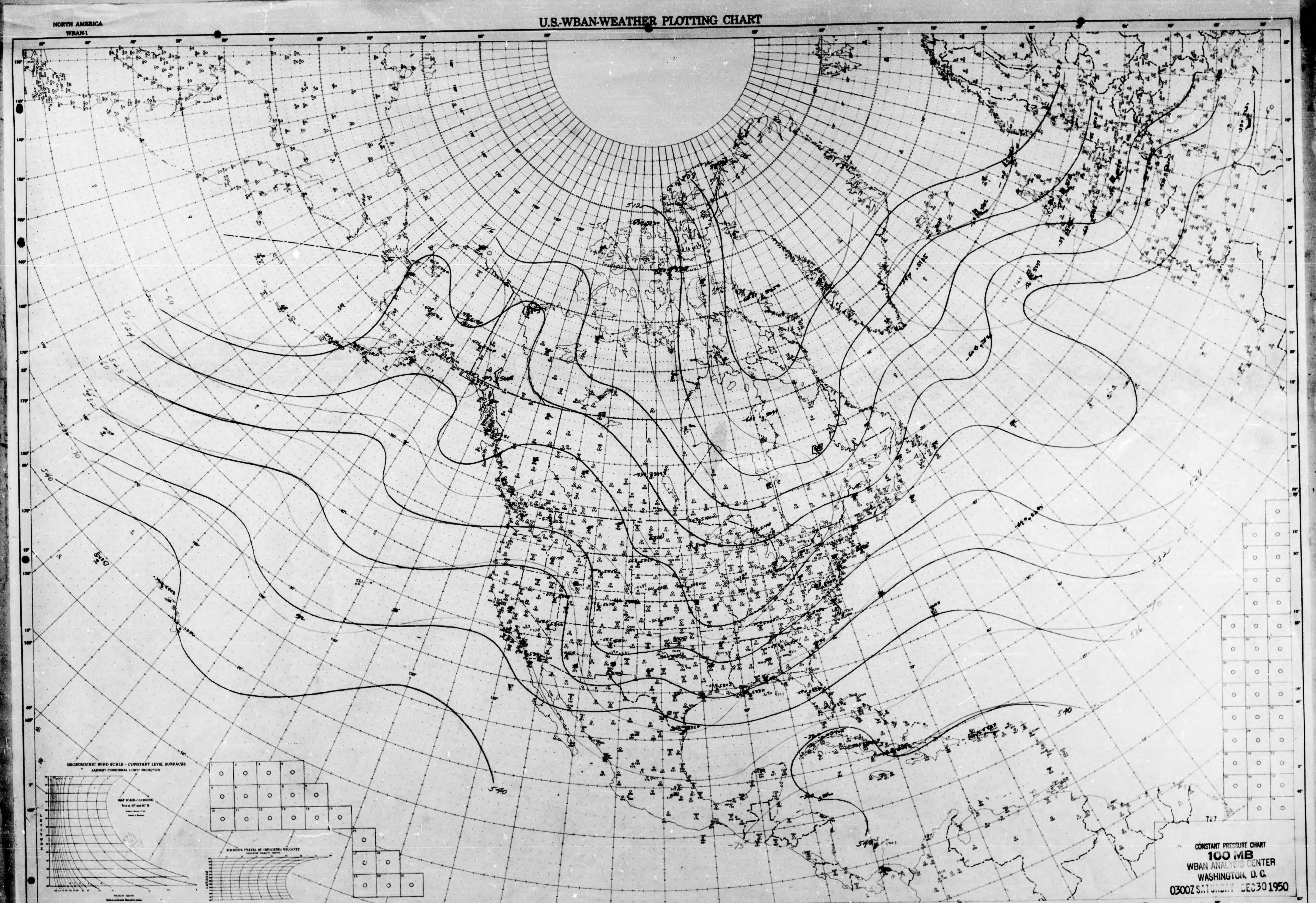

NORTH AMERICA
WBAN-1
U.S.-WBAN-WEATHER PLOTTING CHART
GEOSTROPHIC WIND SCALE - CONSTANT LEVEL SURFACES
LAMBERT CONFORMAL CONIC PROJECTION
SIX-HOUR TRAVEL AT INDICATED VELOCITY
512
516
528
532
536
540
727
CONSTANT PRESSURE CHART
100 MB
WBAN ANALYSIS CENTER
WASHINGTON, D. C.
0300Z SATURDAY DEC 30 1950

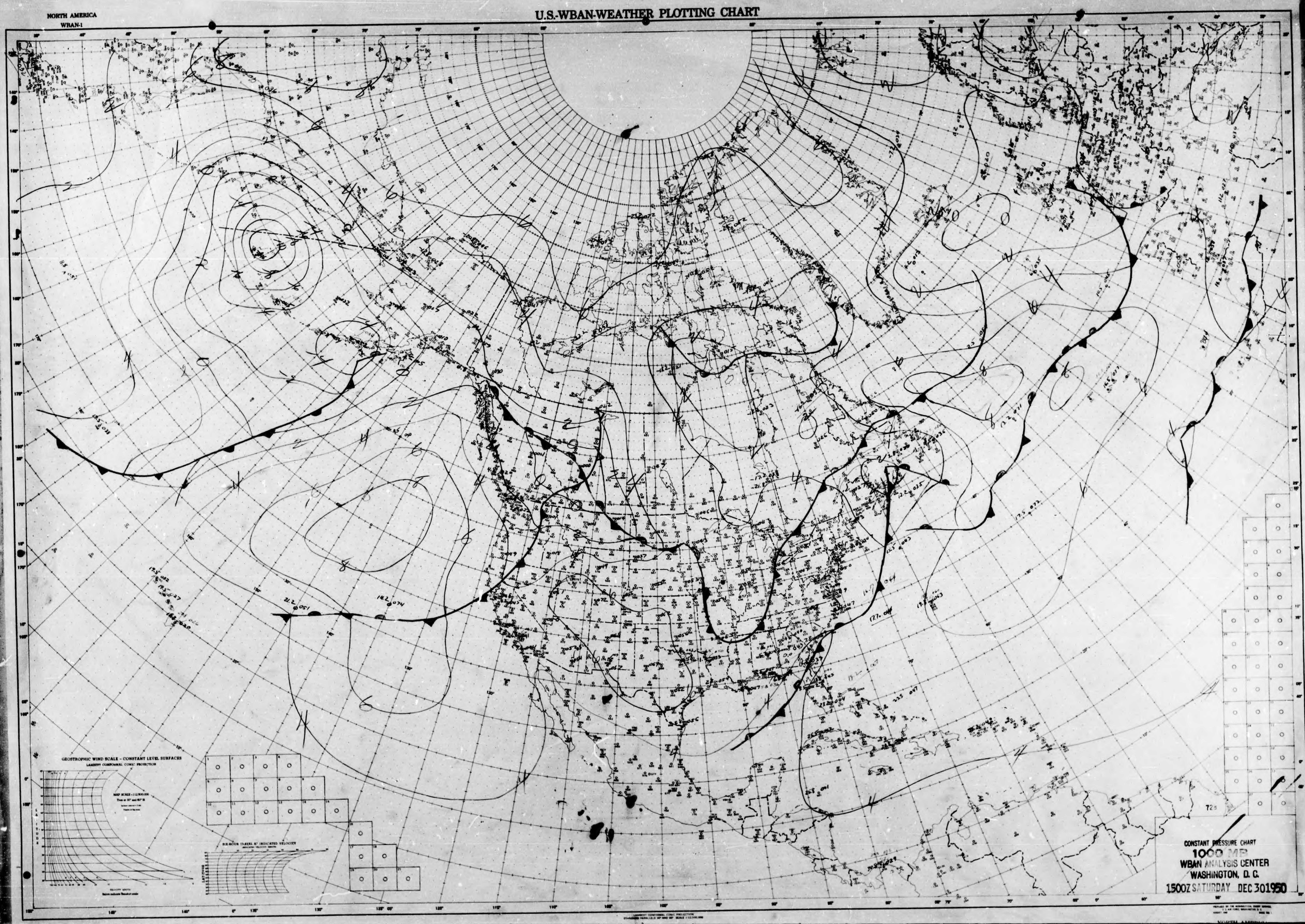
NORTH AMERICA
WBAN-1
U.S.-WBAN-WEATHER PLOTTING CHART
GEOSTROPHIC WIND SCALE - CONSTANT LEVEL SURFACES
LAMBERT CONFORMAL CONIC PROJECTION
CONSTANT PRESSURE CHART
1000 MB
WBAN ANALYSIS CENTER
WASHINGTON, D. C.
1500Z SATURDAY DEC 30 1950

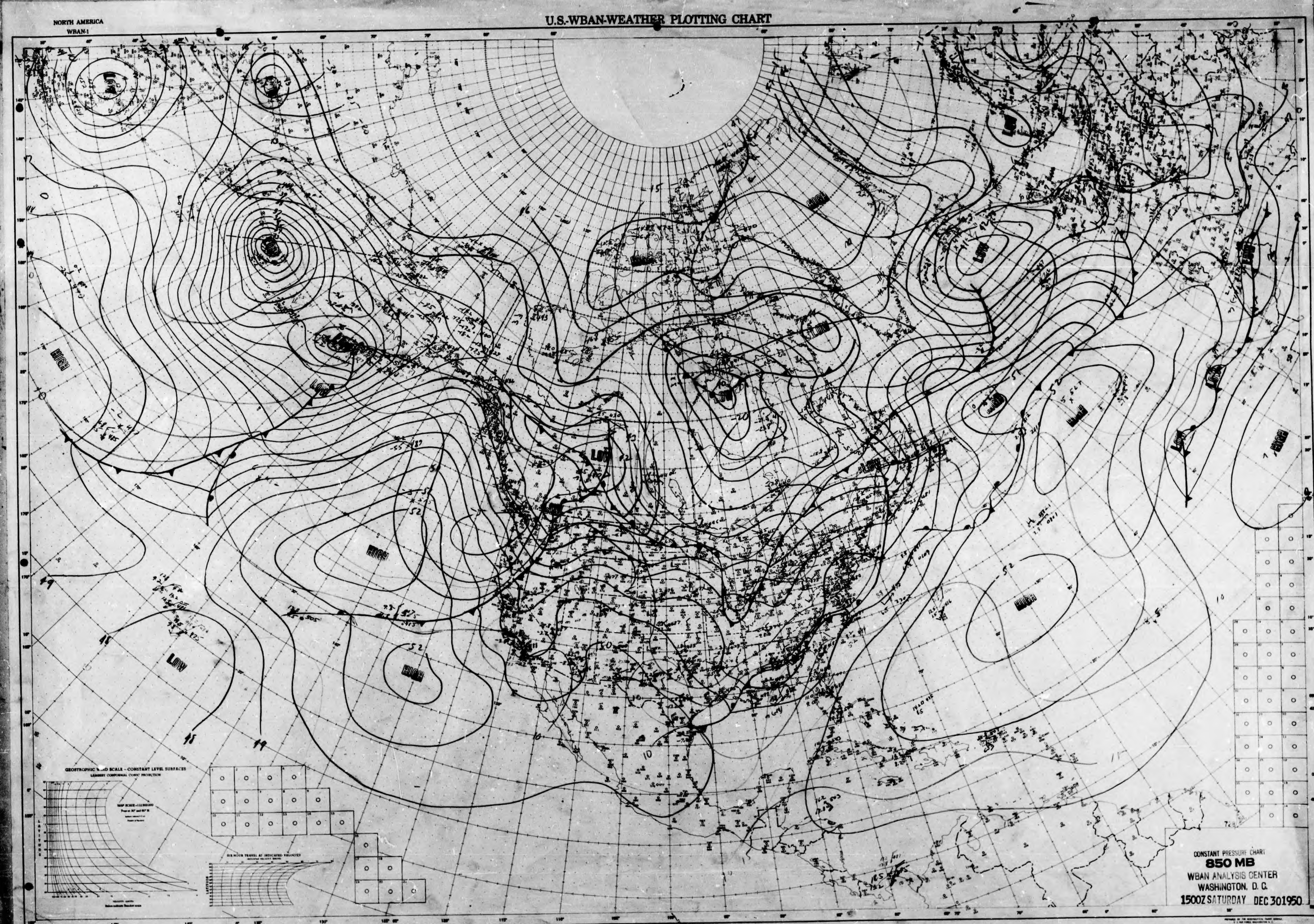
NORTH AMERICA
WBAN-1
U.S.-WBAN-WEATHER PLOTTING CHART
HIGH
LOW
GEOSTROPHIC WIND SCALE - CONSTANT LEVEL SURFACES
CONSTANT PRESSURE CHART
850 MB
WBAN ANALYSIS CENTER
WASHINGTON, D. C.
1500Z SATURDAY DEC 30 1950

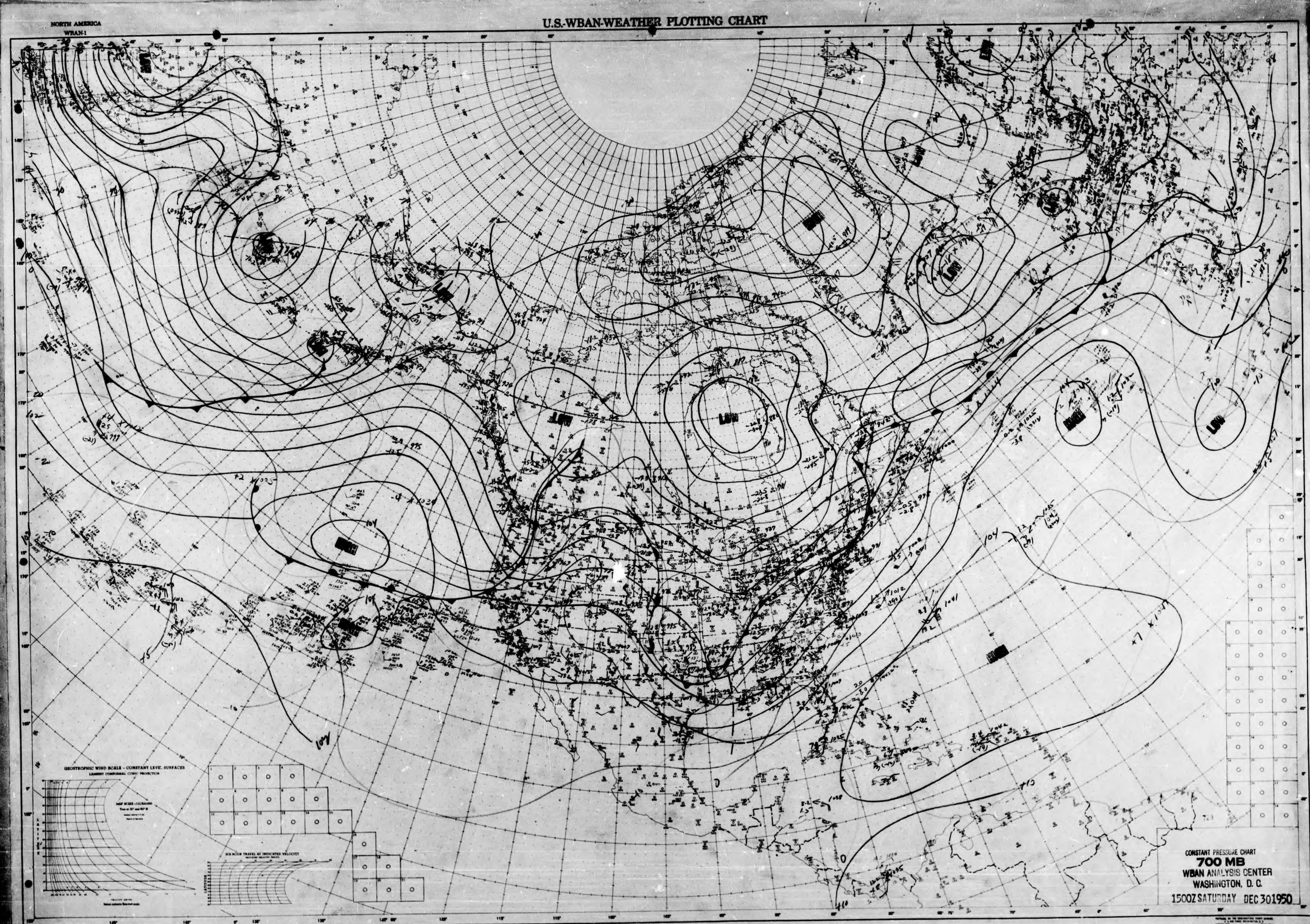

U.S.-WBAN-WEATHER PLOTTING CHART
NORTH AMERICA
WBAN-1
LOW
LOW
LOW
LOW
LOW
LOW
LOW
LOW
GEOSTROPHIC WIND SCALE - CONSTANT LEVEL SURFACES
LAMBERT CONFORMAL CONIC PROJECTION
CONSTANT PRESSURE CHART
700 MB
WBAN ANALYSIS CENTER
WASHINGTON, D. C.
1500Z SATURDAY DEC 30 1950

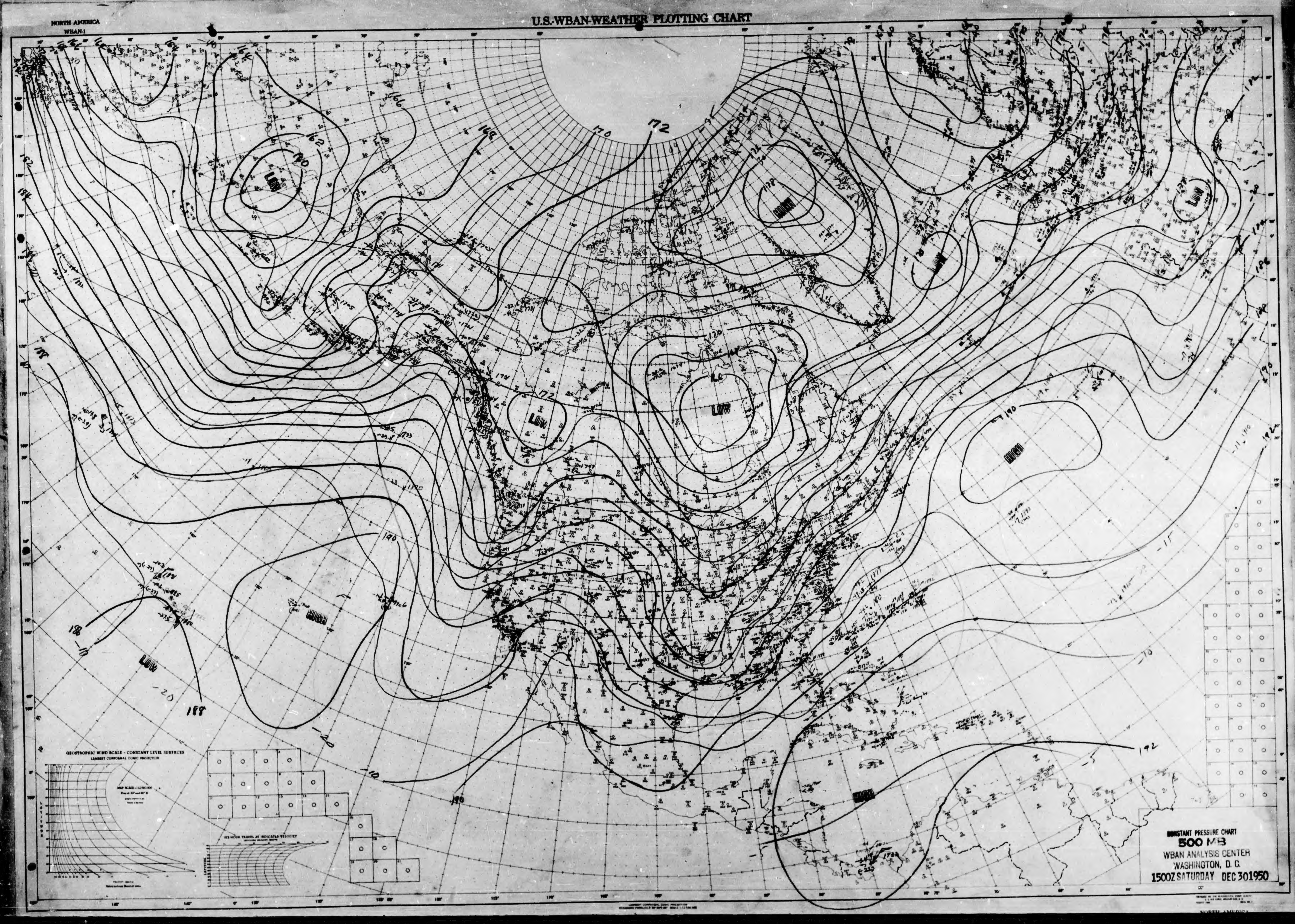
NORTH AMERICA
WBAN-1
U.S.-WBAN-WEATHER PLOTTING CHART
LOW
HIGH
LOW
LOW
HIGH
LOW
HIGH
LOW
HIGH
GEOSTROPHIC WIND SCALE - CONSTANT LEVEL SURFACES
LAMBERT CONFORMAL CONIC PROJECTION
SIX HOUR TRAVEL AT INDICATED VELOCITY
CONSTANT PRESSURE CHART
500 MB
WBAN ANALYSIS CENTER
WASHINGTON, D. C.
1500Z SATURDAY DEC 30 1950

NORTH AMERICA
WBAN-1

U.S.-WBAN-WEATHER PLOTTING CHART

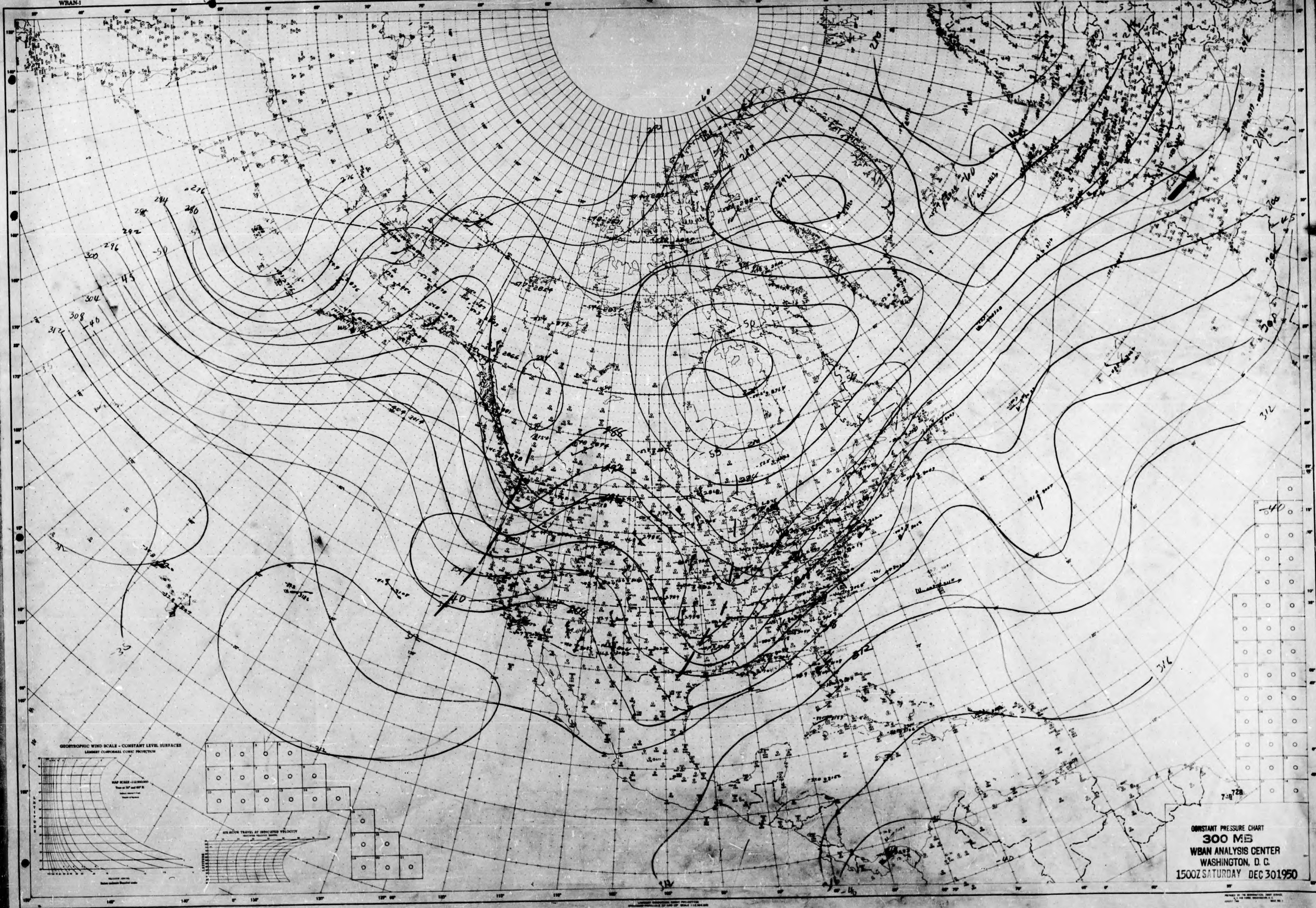

CONSTANT PRESSURE CHART
300 MB
WBAN ANALYSIS CENTER
WASHINGTON, D. C.
1500Z SATURDAY DEC 30 1950

NORTH AMERICA
WBAN-1

U.S.-WBAN-WEATHER PLOTTING CHART

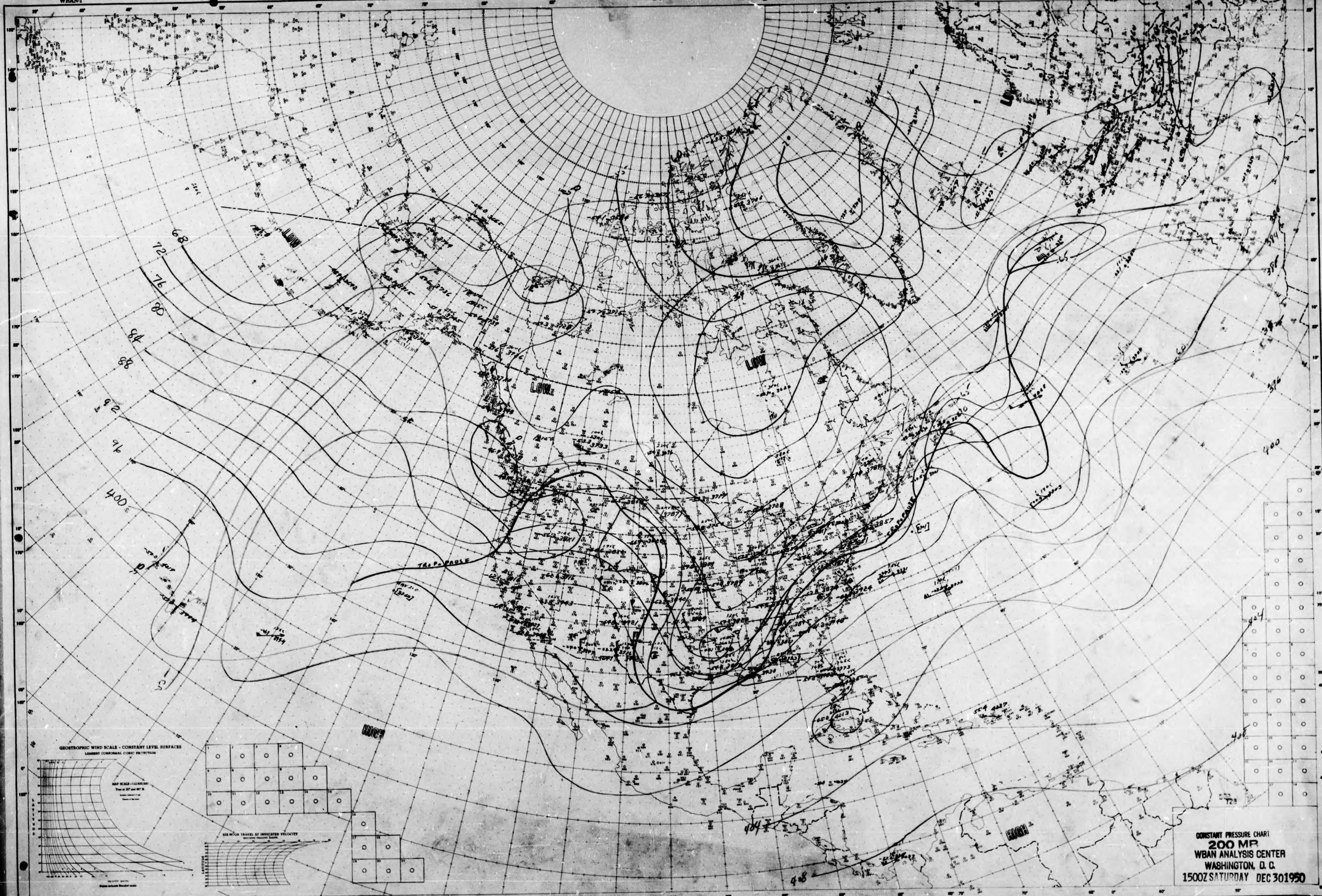

NORTH AMERICA
WBAN-1
U.S.-WBAN-WEATHER PLOTTING CHART
GEOSTROPHIC WIND SCALE - CONSTANT LEVEL SURFACES
LAMBERT CONFORMAL CONIC PROJECTION
24 HOUR TRAVEL AT INDICATED VELOCITY
CONSTANT PRESSURE CHART
100 MB
WBAN ANALYSIS CENTER
WASHINGTON, D. C.
1500Z SATURDAY DEC 30 1950
NORTH AMERICA

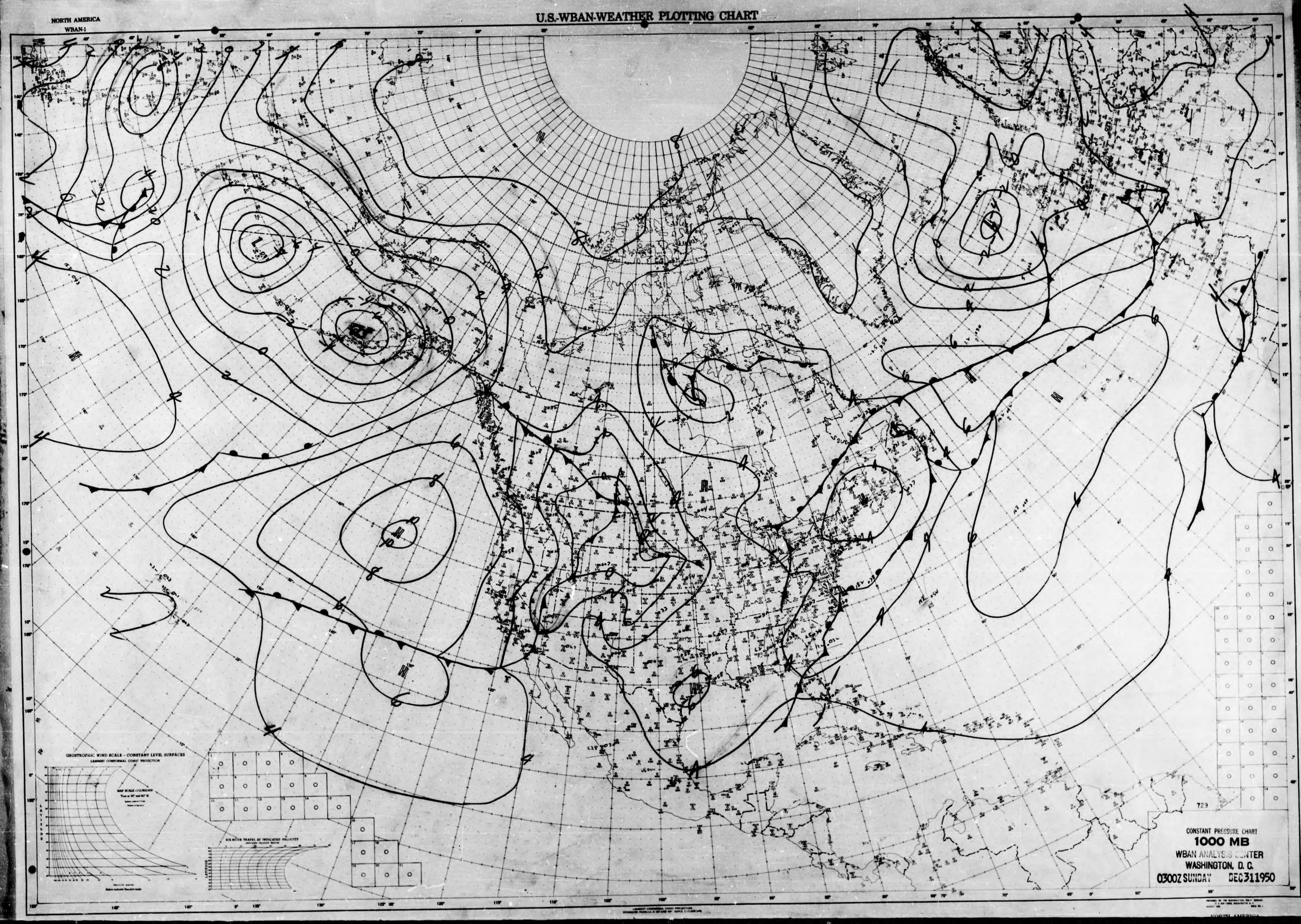
NORTH AMERICA
WBAN-1
U.S.-WBAN-WEATHER PLOTTING CHART
GEOSTROPHIC WIND SCALE - CONSTANT LEVEL SURFACES
LAMBERT CONFORMAL CONIC PROJECTION
729
CONSTANT PRESSURE CHART
1000 MB
WBAN ANALYSIS CENTER
WASHINGTON, D. C.
0300Z SUNDAY DEC 31 1950

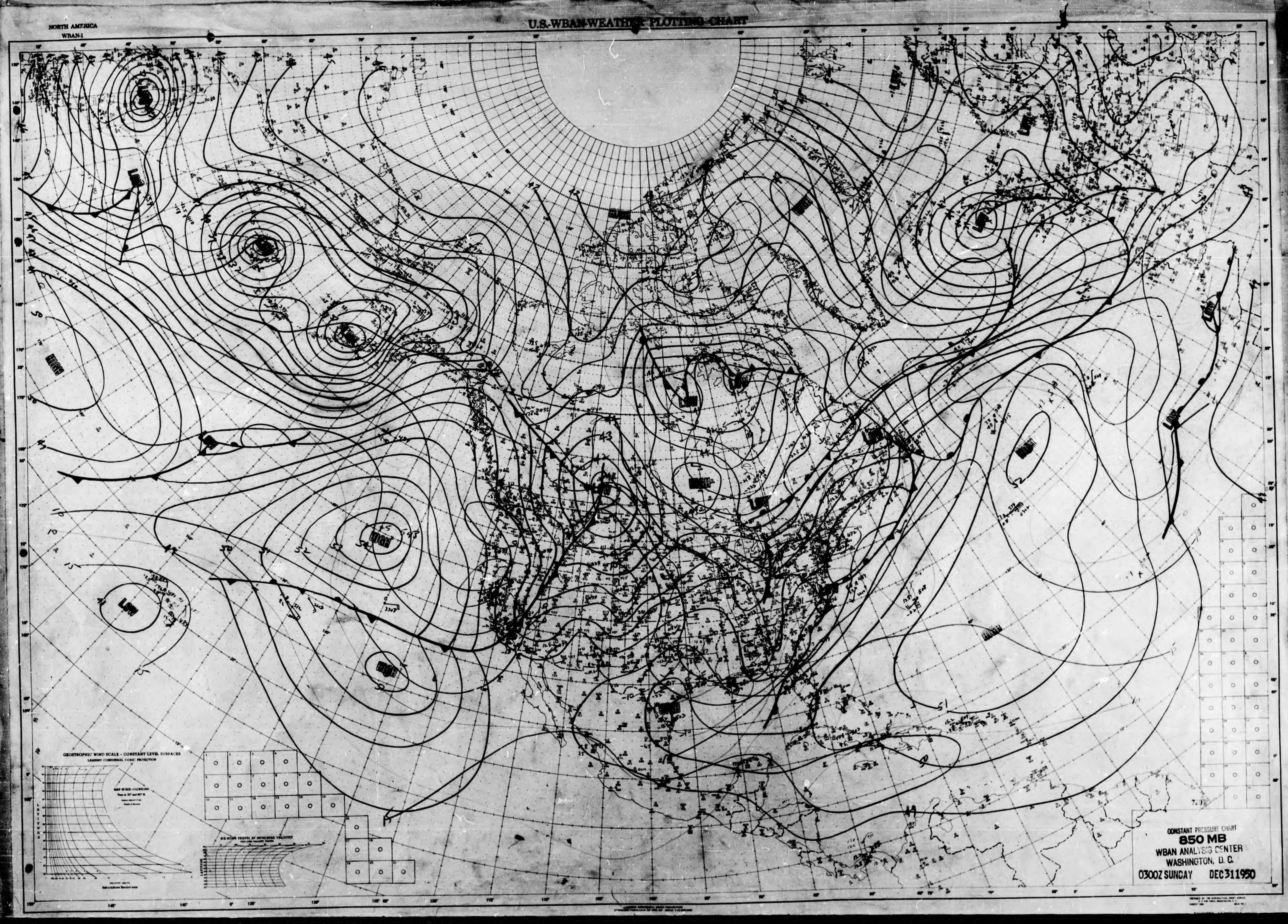

NORTH AMERICA
WBAN-1
U.S. WBAN WEATHER PLOTTING CHART
HIGH
LOW
GEOSTROPHIC WIND SCALE - CONSTANT LEVEL SURFACES
LAMBERT CONFORMAL CONIC PROJECTION
CONSTANT PRESSURE CHART
850 MB
WBAN ANALYSIS CENTER
WASHINGTON, D. C.
0300Z SUNDAY
DEC 31 1950

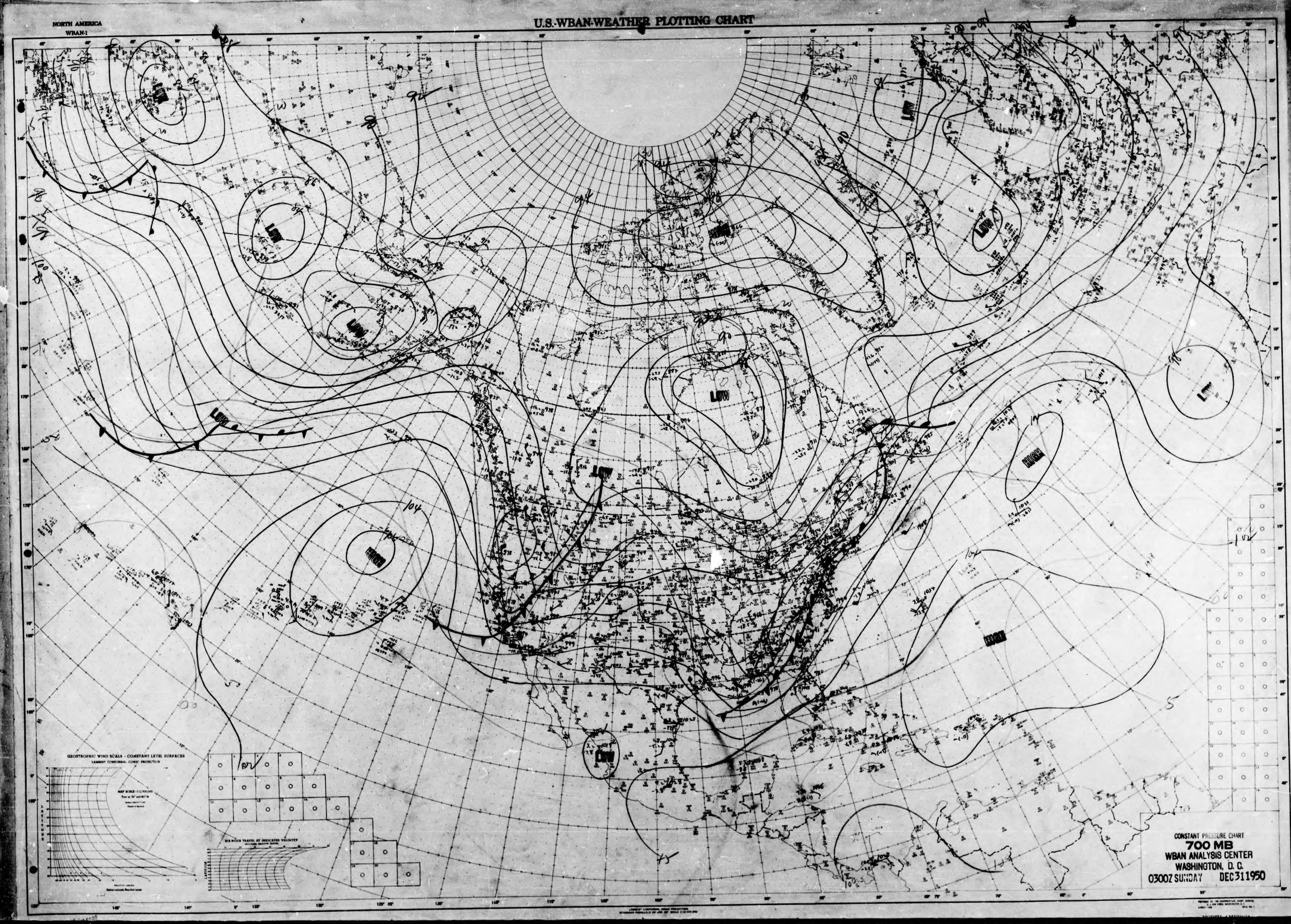
NORTH AMERICA
WBAN-1
U.S.-WBAN-WEATHER PLOTTING CHART
GEOSTROPHIC WIND SCALES - CONSTANT LEVEL SURFACES
LAMBERT CONFORMAL CONIC PROJECTION
CONSTANT PRESSURE CHART
700 MB
WBAN ANALYSIS CENTER
WASHINGTON, D.C.
0300Z SUNDAY DEC 31 1950

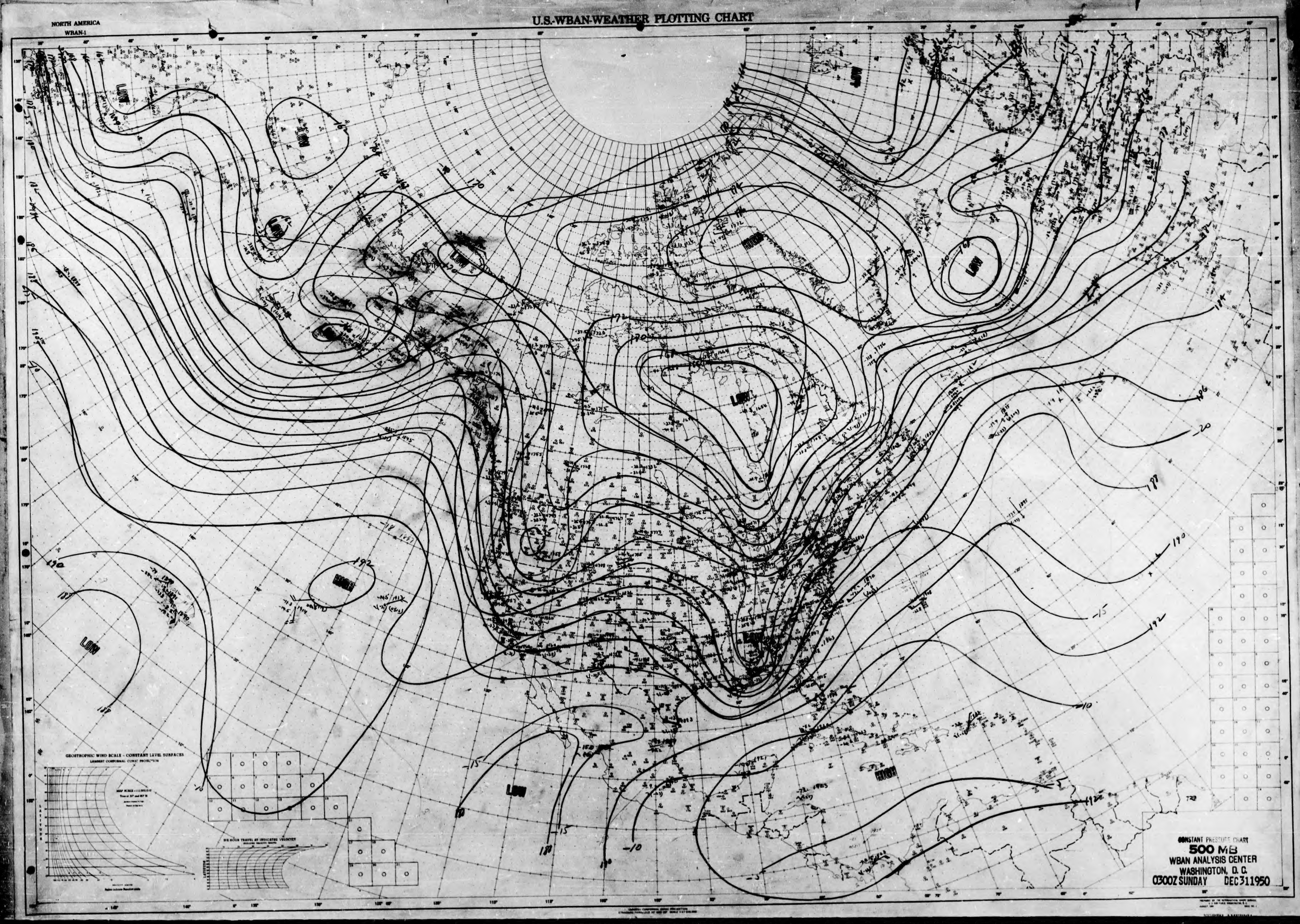
NORTH AMERICA
WBAN-1
U.S.-WBAN-WEATHER PLOTTING CHART
GEOSTROPHIC WIND SCALE - CONSTANT LEVEL SURFACES
CONSTANT PRESSURE CHART
500 MB
WBAN ANALYSIS CENTER
WASHINGTON, D.C.
0300Z SUNDAY DEC 31 1950

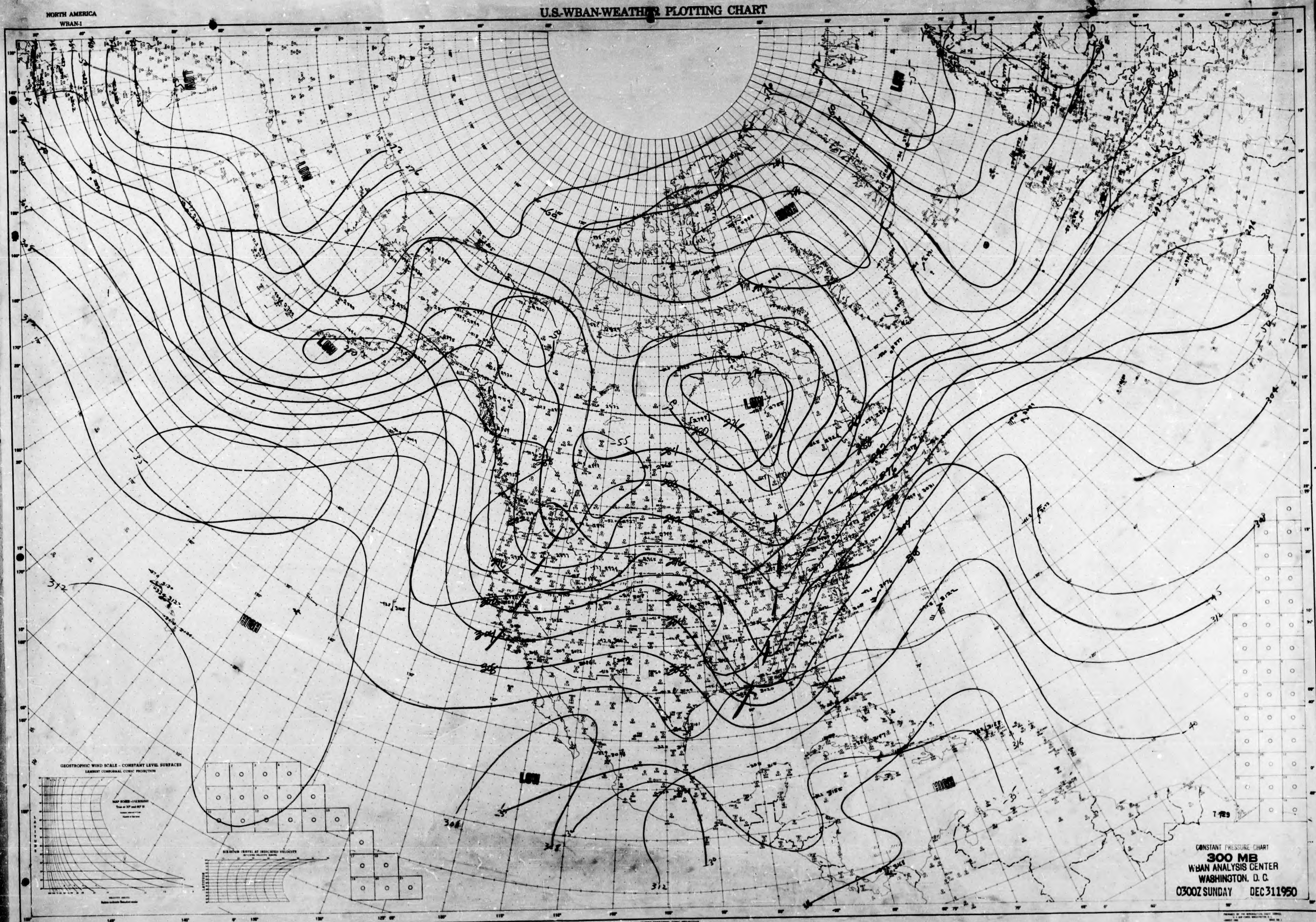
NORTH AMERICA
WBAN-1
U.S.-WBAN-WEATHER PLOTTING CHART
GEOSTROPHIC WIND SCALE - CONSTANT LEVEL SURFACES
LAMBERT CONFORMAL CONIC PROJECTION
LOW
HIGH
CONSTANT PRESSURE CHART
300 MB
WBAN ANALYSIS CENTER
WASHINGTON, D.C.
0300Z SUNDAY DEC 31 1950

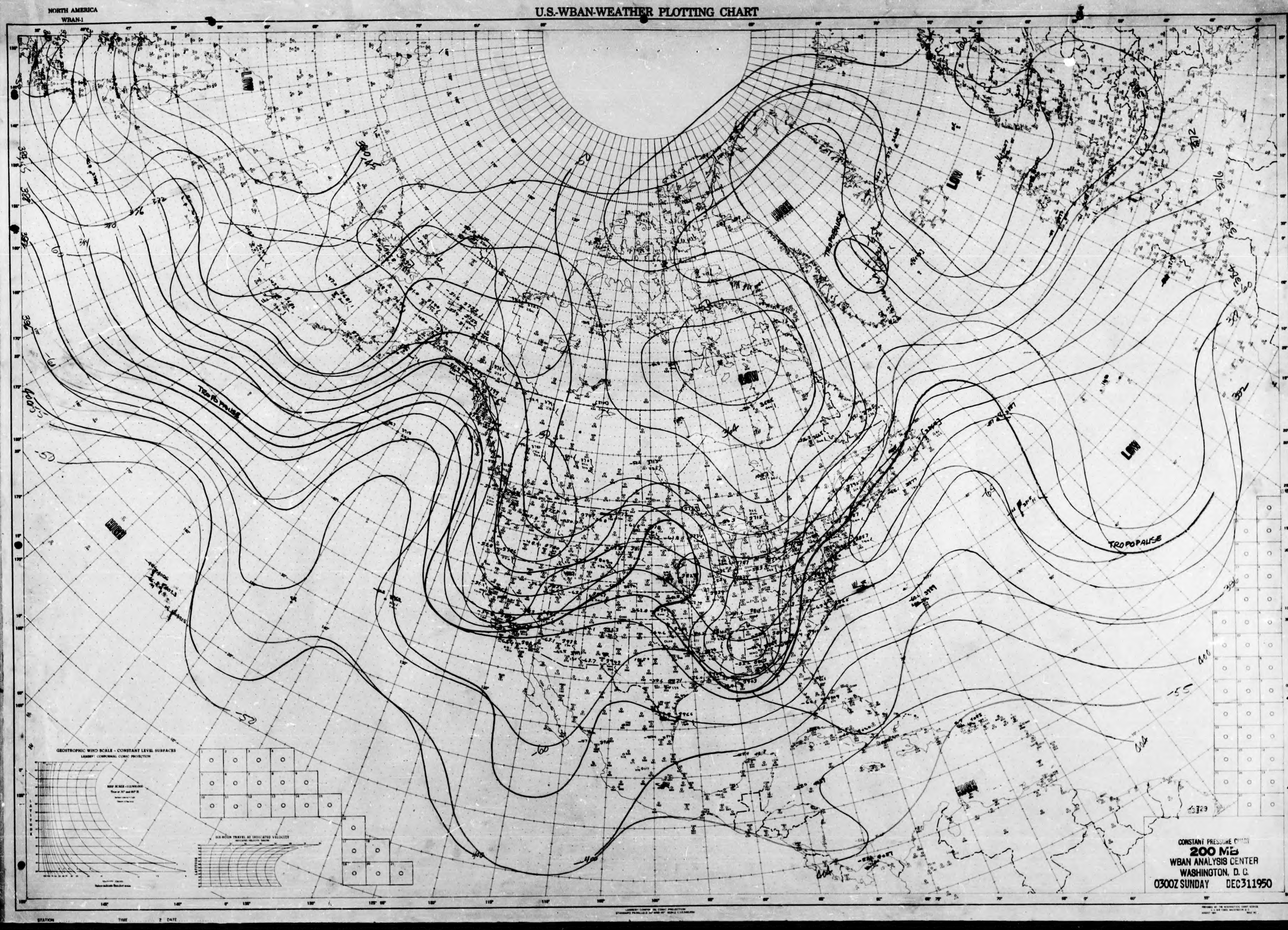
NORTH AMERICA
WBAN-1
U.S.-WBAN-WEATHER PLOTTING CHART
LOW
HIGH
TROPOPAUSE
GEOSTROPHIC WIND SCALE - CONSTANT LEVEL SURFACES
CONSTANT PRESSURE CHART
200 MB
WBAN ANALYSIS CENTER
WASHINGTON, D.C.
0300Z SUNDAY DEC 31 1950

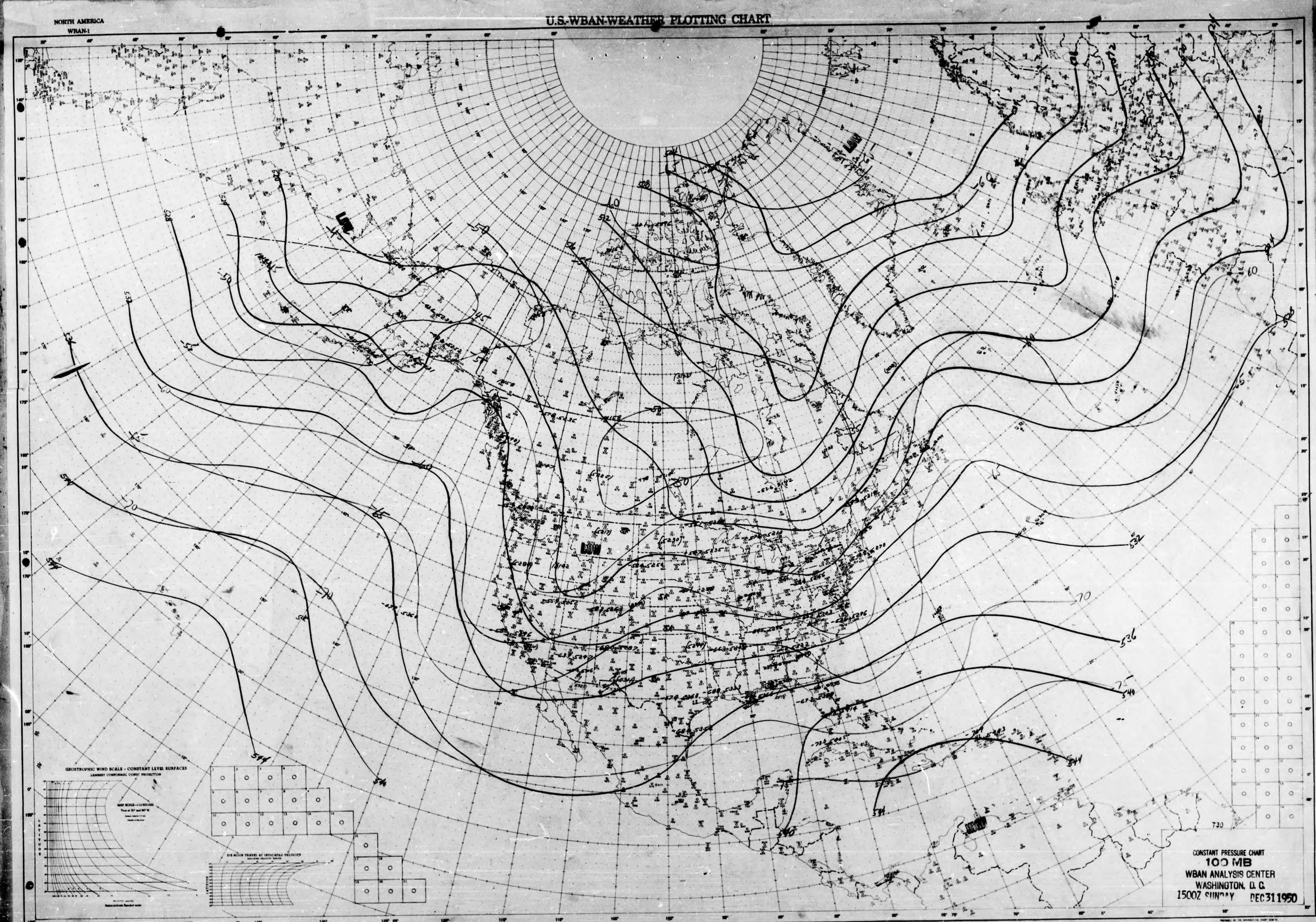
NORTH AMERICA
WBAN-1
U.S.-WBAN-WEATHER PLOTTING CHART
LOW
LOW
LOW
GEOSTROPHIC WIND SCALE - CONSTANT LEVEL SURFACES
LAMBERT CONFORMAL CONIC PROJECTION
730
CONSTANT PRESSURE CHART
100 MB
WBAN ANALYSIS CENTER
WASHINGTON, D. C.
1500Z SUNDAY DEC 31 1950

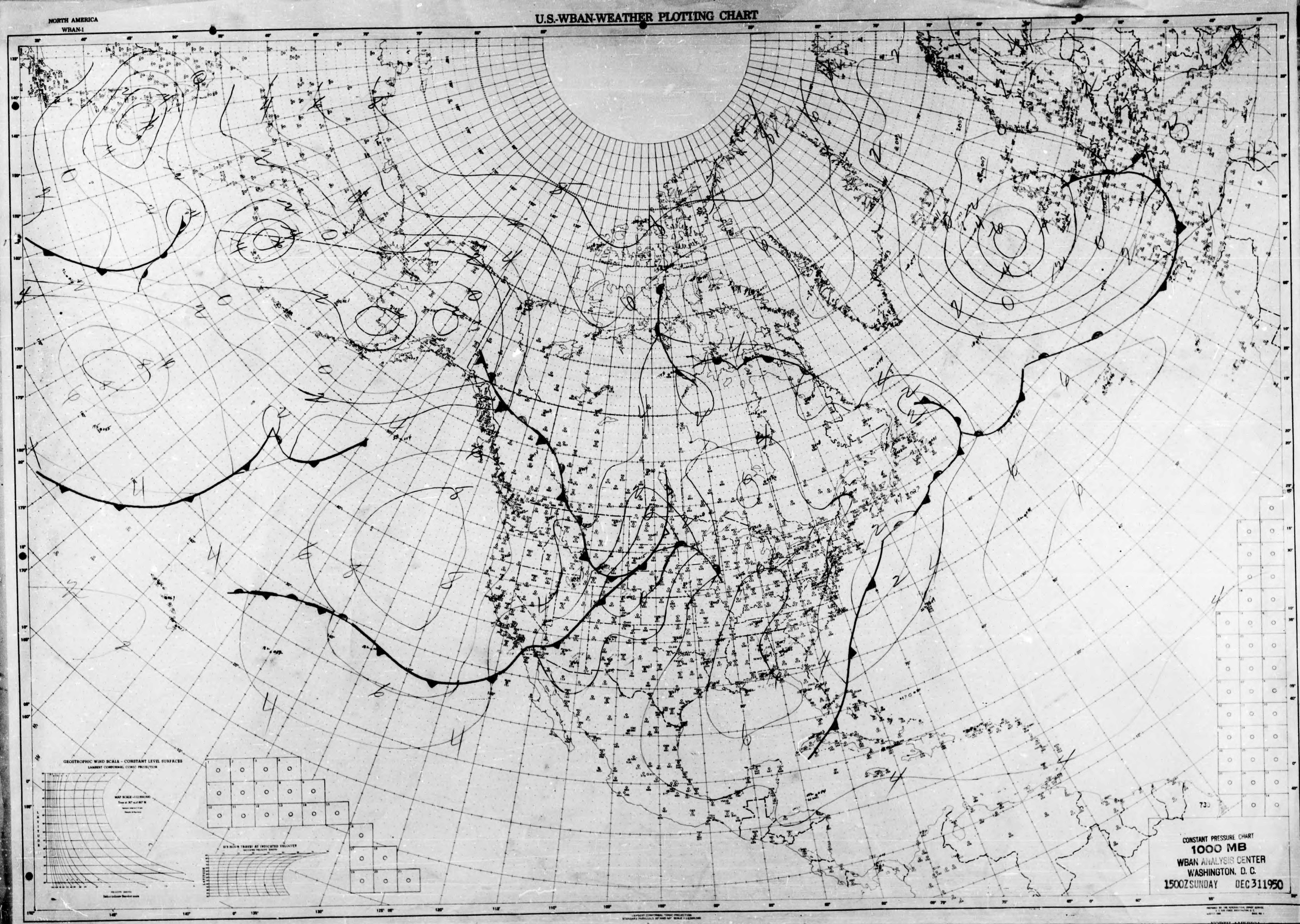
NORTH AMERICA
WBAN-1
U.S.-WBAN-WEATHER PLOTTING CHART
GEOSTROPHIC WIND SCALE - CONSTANT LEVEL SURFACES
LAMBERT CONFORMAL CONIC PROJECTION
CONSTANT PRESSURE CHART
1000 MB
WBAN ANALYSIS CENTER
WASHINGTON, D. C.
1500Z SUNDAY DEC 31 1950

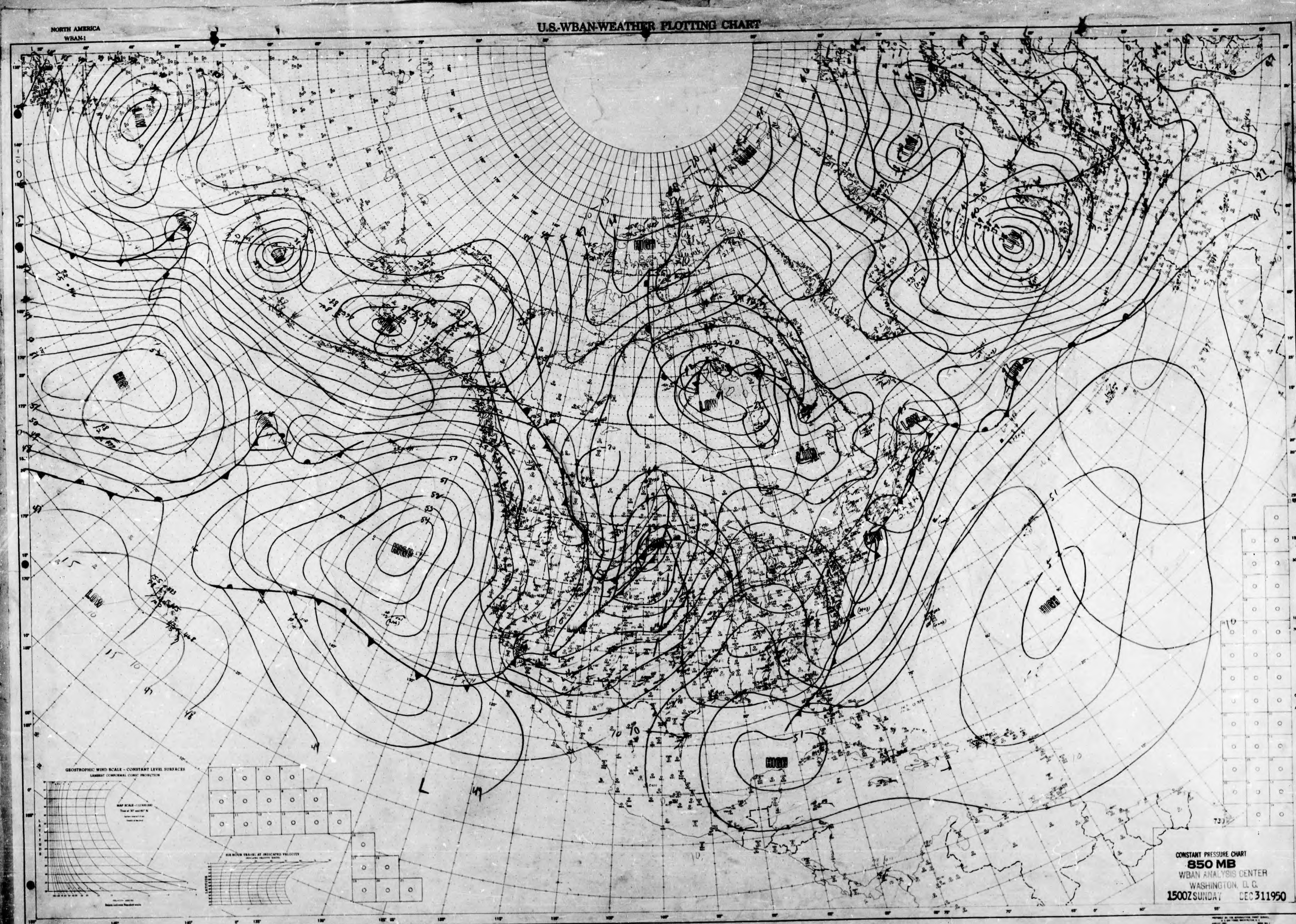
NORTH AMERICA
WBAN-1
U.S.-WBAN-WEATHER PLOTTING CHART
LOW
HIGH
GEOSTROPHIC WIND SCALE - CONSTANT LEVEL SURFACES
LAMBERT CONFORMAL CONIC PROJECTION
CONSTANT PRESSURE CHART
850 MB
WBAN ANALYSIS CENTER
WASHINGTON, D. C.
1500Z SUNDAY DEC 31 1950